



Bihar

Assembly Factbook™

Chiraia Assembly Constituency



Key Electoral Data of Chiraia
Assembly Constituency (Vidhan Sabha)

Bihar

Assembly Factbook™

Chiraia Assembly Constituency



Chiraia Vidhan Sabha

Editor & Director

Dr. R.K. Thukral

Research Editor

Dr. Shafeeq Rahman

Compiled, Researched and Published by Datanet India Pvt. Ltd.

D-100, 1st Floor,

Okhla Industrial Area, Phase-I,
New Delhi- 110020.

Ph.: 91-11- 43580781-84

Email : support@indiastatpublications.com

Website : www.indiastatelections.com

Online Book Store :

www.indiastatpublications.com

Report No. : AFB/BR-020-0125

ISBN : 978-93-5313-069-5

First Edition : January, 2018

Eighth Updated Edition : January, 2025

Price : Rs. 11500/-

US\$ 310

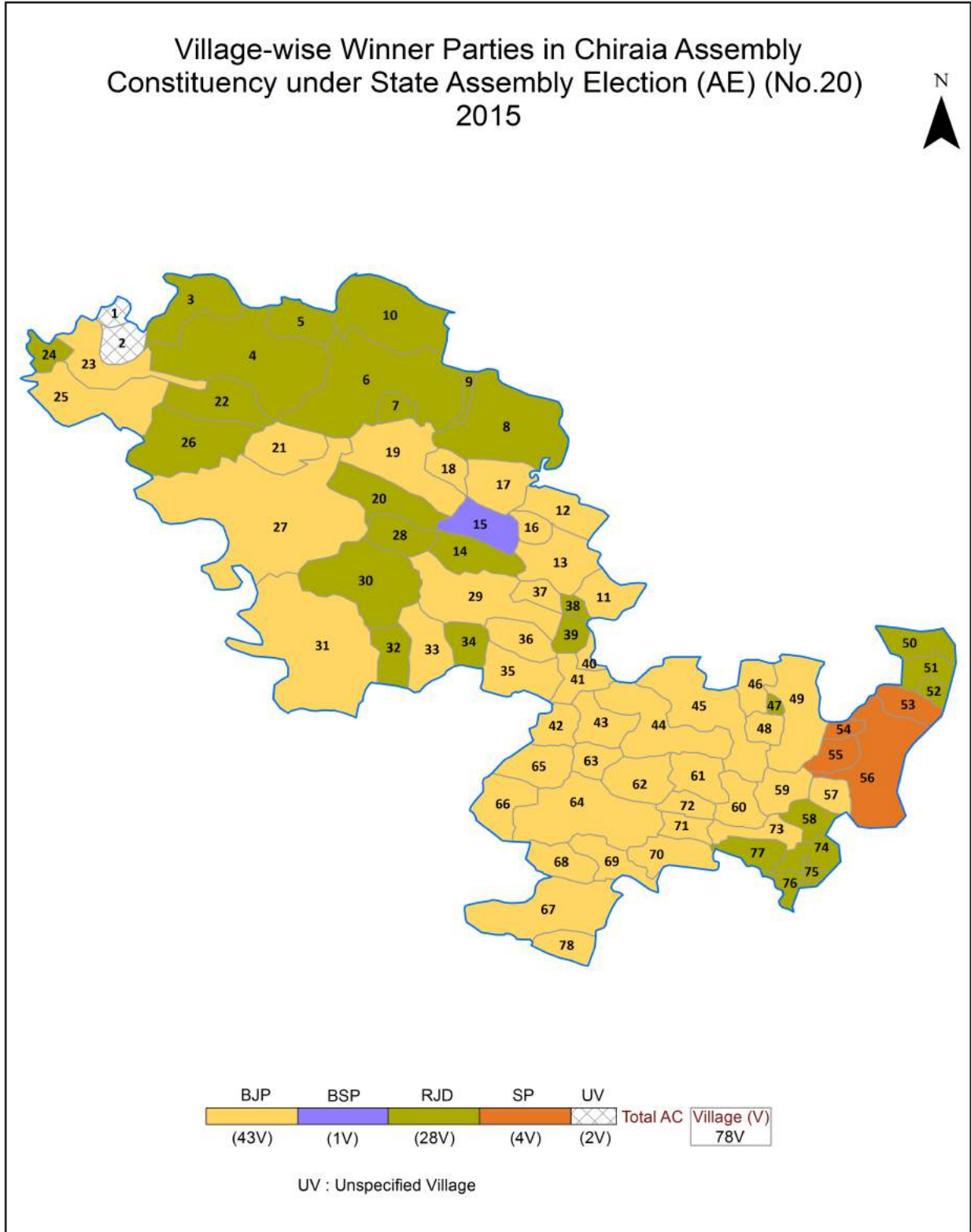
© Datanet India Pvt. Ltd.

All rights reserved. No part of this book may be reproduced, stored in a retrieval system or transmitted in any form or by any means, mechanical photocopying, photographing, scanning, recording or otherwise without the prior written permission of the publisher. Please refer to Disclaimer at page no. 224 for the use of this publication.

Printed in India

No.	Particulars	Page No.
	Introduction	
1	Assembly Constituency - (Vidhan Sabha) at a Glance Features of Assembly as per Delimitation Commission of India (2008)	1-2
	Location and Political Maps	
2	Location Map Boundaries of Assembly Constituency - (Vidhan Sabha in District Boundaries of Assembly Constituency under Parliamentary Constituency - (Lok Sabha) Village-wise Winner Parties- 2024, 2020, 2019, 2015, 2014, 2010 and 2009	3-11
	Administrative Setup (2011)	
3	District Sub-district Towns Villages Inhabited Villages Uninhabited Villages Village Panchayat Intermediate Panchayat	12-15
	Demographics (2011)	
4	Population Households Rural/Urban Population Villages by Population Size Sex Ratio (Total & 0-6 Years) Religious Population Social Population Literacy Rate	16-17
	Electoral Features	
5	Important Dates of Last Elections Held Electors by Gender Service Electors Voters Voters Turnout Polling Stations & Average Number of Electors per Polling Station Electors by Age Group Present Elected Representatives	18-23
	Historical Summary Election Results	
6	Vote Share of Major Parties Winning Margin (Number & Percentage Polarity of Parties Summary Result of Assembly Segment of Parliamentary Elections 2024, 2019, 2014 and 2009 Summary Result of Assembly Elections 2020, 2015 and 2010	24-33
	Polling Station Level Election Results	
7	Name and Number of Polling Station 2024, 2020, 2019, 2015, 2014, 2010 and 2009 Polling Station-wise Electors, Voters & Voters Turnout 2024, 2020, 2019, 2015, 2014, 2010 and 2009 Polling Station wise Elections Results 2024, 2020, 2019, 2015, 2014, 2010 and 2009	34-203
	Share of Assembly Constituency	
8	Share of Assembly Constituency - (Vidhan Sabha) in State, District and Parliamentary Constituency - (Lok Sabha)	204
	Socio-Economic Amenities (2011)	
9	Access to Administrative Units Agricultural, Manufacturing and Industrial Commodities Demographic Indicators Education Health & Manpower Drinking Water Supply Sanitation Entertainment and Recreations Infrastructure Power Food Allocation Distribution and Marketing of Agriculture Commodities Infrastructure Transport and Road Infrastructure Communication Banking and Financial Services Land Use Irrigation Source	206-220
10	Abbreviation & Sources	221-223
11	Disclaimer	224

Location & Political Map



Administrative Setup

List of Village Panchayat & Intermediate Panchayat (Block) Name - 2011

Village Name	Village Panchayat Name	Intermediate Panchayat Name
Alisherpur	Jihuli	Patahi
Babhnaula urf Phulwar Khurd	Khoda	Chiraia
Baijnathpur	Sarougad	Chiraia
Bakhri	Bakhri	Patahi
Balua urf Dumri Gobind	Balua Zulfaqarabad	Patahi
Balua Zulfaqarabad	Balua Zulfaqarabad	Patahi
Baluahi	Harnaraina	Chiraia
Bara Jairam	Barajairam	Chiraia
Bara Shankar	Bara Shankar	Patahi
Bataua	Harnaraina	Chiraia
Bela	Madhubani	Chiraia
Bela Baiju	Patahi West	Patahi
Belahi Ram	Belahi Ram	Patahi
Betauna	Betauna	Patahi
Bhaluahi	Ruphara	Chiraia
Bhit Gharwa	Bakhri	Patahi
Birta Tola	Non Pharwa	Patahi
Bokane Kalan	Bokane Kalan	Patahi
Bokane Khurd	Bokane Kalan	Patahi
Chainpur	Gonahi	Patahi
Champapur	Bakhri	Patahi
Dewapur	Devapur	Patahi
Dih Mahuahi	Khoda	Chiraia
Dipahi Dharharwa	Dipahi Dharharwa	Chiraia
Dumri Baiju	Balua Zulfaqarabad	Patahi
Gamhariya	Betauna	Patahi
Gonahi	Gonahi	Patahi
Gujraul	Gonahi	Patahi
Haraj Nurullahpur	Haraj Nurullahpur	Chiraia

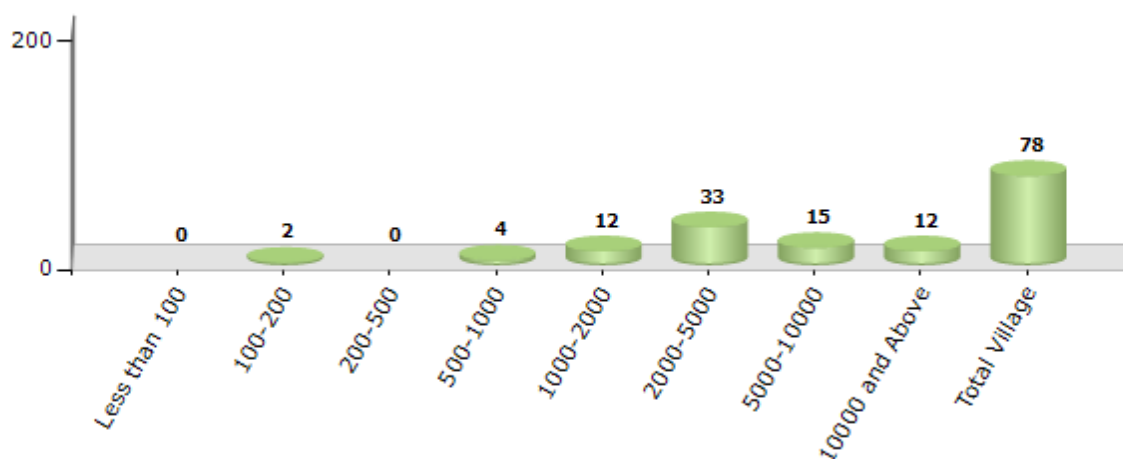
Contd....

Demographics

Number of Villages by Population Size - 2011

Less than 100	100-200	200-500	500-1000	1000-2000	2000-5000	5000-10000	10000 and Above	Total Village
0	2	0	4	12	33	15	12	78

Number of Villages by Population Size - 2011

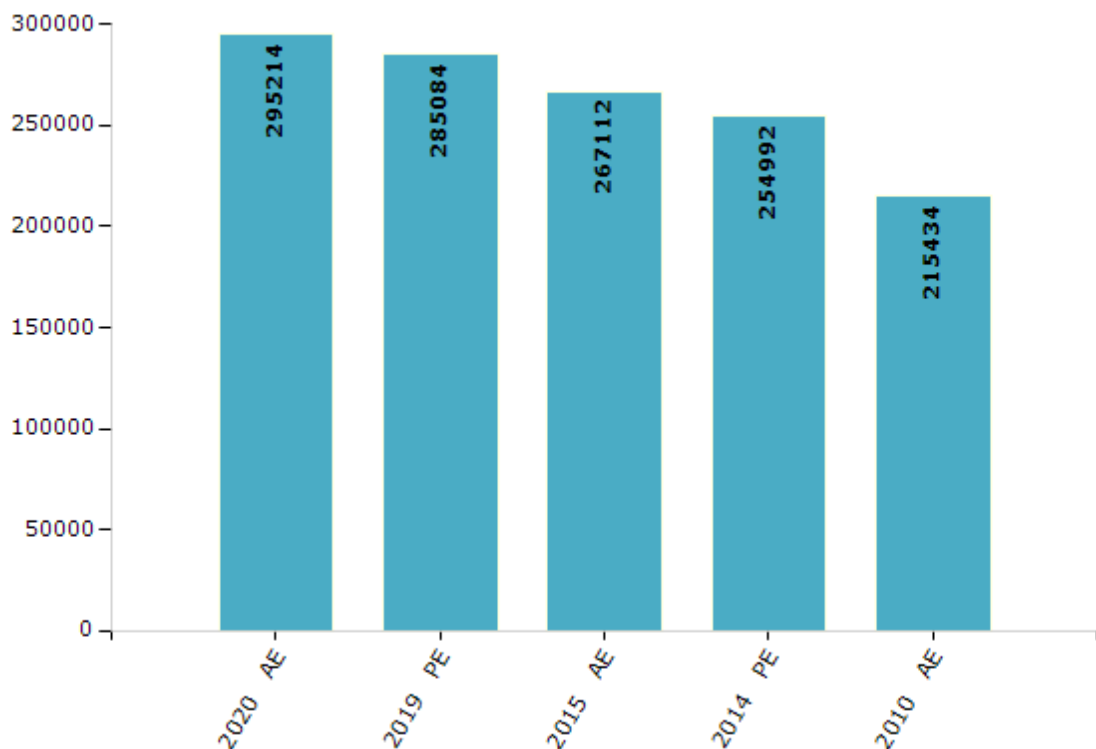


Electoral Features

Electors by Male & Female

Year	Male	Female	Others	Total	Year	Male	Female	Others	Total
2020 AE	157163	138037	14	295214	1995 AE	-	-	-	-
2019 PE	152276	132797	11	285084	1990 AE	-	-	-	-
2015 AE	143574	123530	8	267112	1985 AE	-	-	-	-
2014 PE	137349	117634	9	254992	1980 AE	-	-	-	-
2010 AE	116315	99119	0	215434	1977 AE	-	-	-	-
2009 PE	-	-	-	-	1972 AE	-	-	-	-
2005 (Oct) AE	-	-	-	-	1969 AE	-	-	-	-
2005 (Feb) AE	-	-	-	-	1967 AE	-	-	-	-
2004 PE	-	-	-	-	1962 AE	-	-	-	-
2000 AE	-	-	-	-	1957 AE	-	-	-	-
1999 PE	-	-	-	-	1952 AE	-	-	-	-

Number of Electors



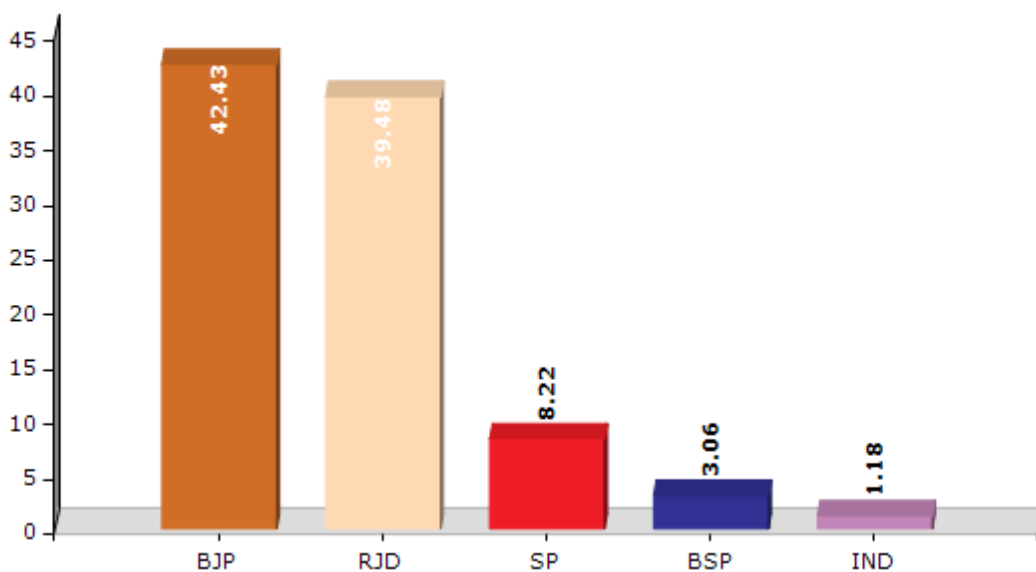
Note : AE : Assembly Election, PE : Assembly Segment of Parliamentary Election

Historical Summary Election Results

Summary Result of Assembly Election - 2015

Candidate Name	Party	Votes	Votes %
Lal Babu Prasad Gupta	BJP	62831	42.43
Laxmi Narayan Prasad Yadav	RJD	58457	39.48
Avaneesh Kumar Singh	SP	12172	8.22
Om Prakash	BSP	4531	3.06
Hiralal Ray	IND	1754	1.18
Arun Singh	JAPL	1559	1.05
Satrudhan Singh	IND	1327	0.9
Ranjit Sah	IND	805	0.54
Harendra Prasad Yadav	GJDS	618	0.42
Intiyazul Haque	IND	608	0.41
Dilip Kumar	IND	516	0.35
Vishal Sinha	SKLP	486	0.33
	NOTA	2418	1.63

Votes Percentage of Top Parties - 2015



Polling Station Level Election Results

Number and Name of Polling Stations (PS) (2020)

Number of Polling Stations	Name of Polling Stations	Number of Polling Stations	Name of Polling Stations
1	Utkramit Madhya Vidhyalaya Aamgachhi Baya Bhag	14A	Prathmik Vidhyalaya Budhanar Musahari Tola Baya
1A	Utkramit Madhya Vidhyalaya Aamgachhi Baya Bhag	15	Utkramit Madhya Vidhyalaya Bahuarwa Dakshin Tola
2	Utkramit Madhya Vidhyalaya Aamgachhi Daya Bhag	15A	Utkramit Madhya Vidhyalaya Bahuarwa Dakshin Tola
3	Utkramit Madhya Vidhyalaya Sarswaghat Uttar Bhag	16	Madhya Vidhyalaya Mahuawa Uttar Bhag
3A	Utkramit Madhya Vidhyalaya Sarswaghat Uttar Bhag	16A	Madhya Vidhyalaya Mahuawa Uttar Bhag
4	Utkramit Madhya Vidhyalaya Sarswaghat Dachhin Bhag	17	Madhya Vidhyalaya Mahuawa Dakshin Bhag
4A	Utkramit Madhya Vidhyalaya Sarswaghat Dachhin Bhag	17A	Madhya Vidhyalaya Mahuawa Dakshin Bhag
5	Madhya Vidhyalaya Sarogadh Uttar Bhag	18	Madhya Vidhyalaya Mahuawa Purvi Bhag
6	Madhya Vidhyalaya Sarogadh Dakshin Bhag	19	Urdu Utkramit Kanya Madhya Vidhyalaya Mahuawa Uttar Bhag
7	Prathmik Vidha Lay Dih Mahuahi	20	Urdu Utkramit Kanya Madhya Vidhyalaya Mahuawa Pashchim Bhag
8	Utkramit Madhya Vidhyalaya Khodha Uttar Bhag	21	Urdu Utkramit Kanya Madhya Vidhyalaya Mahuawa Dakshin Bhag
8A	Utkramit Madhya Vidhyalaya Khodha Uttar Bhag	21A	Urdu Utkramit Kanya Madhya Vidhyalaya Mahuawa Dakshin Bhag
9	Utkramit Madhya Vidhyalaya Khodha Dakshni Bhag	22	Samudayik Bhawan Basawariya Baramada Baya Bhag
9A	Utkramit Madhya Vidhyalaya Khodha Dakshni Bhag	22A	Samudayik Bhawan Basawariya Baramada Baya Bhag
10	Utkramit Madhya Vidhyalaya Khairava Dakshin Bhag	23	Samudayik Bhawan Basawariya Ka Hal Dakshin Bhag
10A	Utkramit Madhya Vidhyalaya Khairava Dakshin Bhag	24	Samudayik Bhawan Basawariya Baramada Daya Bhag
11	Utkramit Madhya Vidhyalaya Baijnathpur Purvi Bhag	25	Samudayik Bhawan Basawariya Baramada Madhya Bhag
12	Utkramit Madhya Vidhyalaya Baijnathpur Madhya Bhag	26	Prathmik Vidhyalaya Koraiya Uttar Bhag
13	Utkramit Madhya Vidhyalaya Baijanathpur Pashchim Bhag	26A	Prathmik Vidhyalaya Koraiya Uttar Bhag
13A	Utkramit Madhya Vidhyalaya Baijanathpur Pashchim Bhag	27	Prathmik Vidhyalaya Koraiya Dakshin Bhag
14	Prathmik Vidhyalaya Budhanar Musahari Tola Baya	27A	Prathmik Vidhyalaya Koraiya Dakshin Bhag

Contd....

Polling Station Level Election Results

Polling Station-wise Votes Secured by Overall Top Five Parties in Chiraia Assembly in Assembly Election (AE) under Sheohar Parliamentary Constituency in Bihar (2020)

Number of Polling Station	Winner - Lal Babu Prasad Gupta (BJP)	Runner-up - Achchhelal Prasad (RJD)	3rd - Laxmi Narayan Prasad Yadav (IND)	4th - Avaneesh Kumar Singh (IND)	5th - Sanjay Kumar (IND)	NOTA	Other	Total Votes Secured
23	125	245	81	5	12	11	57	536
24	79	398	32	5	1	0	20	535
25	207	282	13	8	4	2	61	577
26	63	127	33	6	1	3	46	279
26A	122	133	24	5	1	0	35	320
27	16	132	49	5	1	3	31	237
27A	54	142	44	4	2	6	39	291
28	112	162	31	3	2	3	33	346
28A	52	236	30	3	2	2	19	344
29	65	203	8	5	2	0	26	309
29A	47	195	22	3	2	6	31	306
30	38	223	35	8	0	2	128	434
31	105	108	6	5	0	3	29	256
31A	98	129	14	3	0	4	33	281
32	0	509	24	32	0	1	21	587
33	0	471	18	25	0	4	18	536
34	116	222	65	16	0	4	40	463
34A	196	109	92	20	9	6	40	472
35	53	202	119	12	0	5	27	418
36	86	205	125	16	3	8	82	525
37	101	103	222	11	5	12	97	551
38	58	263	117	7	3	9	65	522
39	203	87	20	6	1	0	23	340
39A	121	188	5	7	7	2	22	352
40	199	42	18	29	7	4	41	340
40A	91	187	63	8	5	4	40	398
41	38	347	73	11	1	5	31	506
42	56	373	80	14	3	7	49	582
43	11	318	185	9	5	4	49	581
44	14	361	72	7	3	3	42	502
45	51	352	68	7	4	6	35	523
45A	154	222	45	3	2	6	33	465
46	98	206	58	2	0	0	35	399
46A	107	220	66	10	2	1	17	423
47	39	351	19	12	0	2	23	446

Contd....

Polling Station Level Election Results

Winner, Runner-up and 3rd Party Position & Winning Margin According to Polling Stations in Chiraia Assembly in Assembly Election (AE) under Sheohar Parliamentary Constituency in Bihar (2020)

Polling Station Number	Winner Party	Winner Votes (%)	Runner-up Party	Runner-up Votes (%)	Winning Margin Votes (%)	Third Party	Third Party Votes (%)	Other Votes (%)
48	RJD	306 (58.73)	BJP	141 (27.06)	165 (31.67)	IND (LNPY)	26 (4.99)	48 (9.21)
49	RJD	107 (32.92)	BJP	96 (29.54)	11 (3.38)	IND (LNPY)	63 (19.38)	59 (18.15)
49A	RJD	150 (46.15)	IND (LNPY)	88 (27.08)	62 (19.07)	BJP	32 (9.85)	55 (16.92)
50	RJD	172 (56.21)	IND (LNPY)	50 (16.34)	122 (39.87)	BJP	49 (16.01)	35 (11.44)
50A	BJP	124 (40.26)	RJD	96 (31.17)	28 (9.09)	IND (LNPY)	45 (14.61)	43 (13.96)
51	BJP	224 (61.04)	RJD	76 (20.71)	148 (40.33)	IND (LNPY)	23 (6.27)	44 (11.99)
52	BJP	268 (57.14)	RJD	83 (17.7)	185 (39.44)	IND (LNPY)	49 (10.45)	69 (14.71)
53	BJP	150 (37.69)	IND (LNPY)	103 (25.88)	47 (11.81)	RLSP	49 (12.31)	96 (24.12)
53A	IND (LNPY)	230 (51.8)	BJP	105 (23.65)	125 (28.15)	RJD	32 (7.21)	77 (17.34)
54	RJD	106 (31.93)	BJP	79 (23.8)	27 (8.13)	IND (LNPY)	66 (19.88)	81 (24.4)
54A	RJD	107 (33.44)	BJP	97 (30.31)	10 (3.13)	IND (LNPY)	62 (19.38)	54 (16.88)
55	BJP	226 (54.33)	RJD	111 (26.68)	115 (27.65)	IND (AKS)	17 (4.09)	62 (14.9)
55A	BJP	229 (58.27)	RJD	53 (13.49)	176 (44.78)	IND (AKS)	50 (12.72)	61 (15.52)
56	BJP	180 (45.11)	RJD	140 (35.09)	40 (10.02)	IND (LNPY)	36 (9.02)	43 (10.78)
56A	RJD	272 (65.23)	BJP	90 (21.58)	182 (43.65)	IND (LNPY)	31 (7.43)	24 (5.76)
57	BJP	131 (36.29)	IND (AKS)	87 (24.1)	44 (12.19)	RJD	51 (14.13)	92 (25.48)
57A	BJP	264 (61.83)	IND (AKS)	33 (7.73)	231 (54.1)	IND (LNPY)	31 (7.26)	99 (23.19)
58	BJP	272 (52.51)	IND (LNPY)	154 (29.73)	118 (22.78)	RLSP	21 (4.05)	71 (13.71)
59	BJP	252 (51.12)	IND (LNPY)	146 (29.61)	106 (21.51)	RLSP	27 (5.48)	68 (13.79)
60	BJP	201 (71.02)	IND (LNPY)	50 (17.67)	151 (53.35)	RJD	10 (3.53)	22 (7.77)
60A	BJP	145 (48.17)	IND (LNPY)	55 (18.27)	90 (29.9)	RJD	41 (13.62)	60 (19.93)
61	BJP	205 (61.38)	IND (LNPY)	65 (19.46)	140 (41.92)	RJD	20 (5.99)	44 (13.17)
61A	BJP	256 (64.32)	IND (LNPY)	58 (14.57)	198 (49.75)	RLSP	30 (7.54)	54 (13.57)
62	BJP	300 (74.44)	IND (LNPY)	60 (14.89)	240 (59.55)	RJD	11 (2.73)	32 (7.94)
62A	BJP	294 (65.63)	IND (LNPY)	59 (13.17)	235 (52.46)	RLSP	22 (4.91)	73 (16.29)
63	BJP	235 (58.75)	RJD	50 (12.5)	185 (46.25)	IND (LNPY)	36 (9)	79 (19.75)
63A	BJP	321 (75.35)	RJD	22 (5.16)	299 (70.19)	RLSP	13 (3.05)	70 (16.43)
64	BJP	315 (78.95)	IND (LNPY)	16 (4.01)	299 (74.94)	RLSP	14 (3.51)	54 (13.53)
64A	BJP	228 (59.53)	IND (LNPY)	82 (21.41)	146 (38.12)	RJD	26 (6.79)	47 (12.27)
65	BJP	229 (64.15)	IND (LNPY)	49 (13.73)	180 (50.42)	RLSP	31 (8.68)	48 (13.45)
65A	BJP	182 (56.88)	IND (LNPY)	70 (21.88)	112 (35)	RJD	21 (6.56)	47 (14.69)
66	BJP	117 (36)	IND (LNPY)	116 (35.69)	1 (0.31)	RJD	34 (10.46)	58 (17.85)
66A	BJP	152 (47.95)	IND (LNPY)	74 (23.34)	78 (24.61)	RJD	29 (9.15)	62 (19.56)
67	BJP	154 (46.95)	RJD	87 (26.52)	67 (20.43)	IND (LNPY)	37 (11.28)	50 (15.24)
67A	BJP	217 (62.18)	RJD	35 (10.03)	182 (52.15)	IND (LNPY)	32 (9.17)	65 (18.62)

Contd....

Socio-Economic Amenities - Rural

Access to Education Facilities

Particulars	Number of Villages (% of Population)				
	Available	Not Available	If Not Available (Distance of Nearest Facility)		
			A	B	C
Govt. Primary School	76 (100)	2 (0)	1 (0)	1 (0)	0 (0)
Private Primary School	17 (37)	61 (63)	0 (0)	0 (0)	0 (0)
Govt. Middle School	56 (88)	22 (12)	14 (8)	5 (4)	2 (0)
Private Middle School	3 (4)	75 (96)	0 (0)	0 (0)	0 (0)
Govt. Secondary School	11 (26)	67 (74)	31 (35)	21 (24)	13 (14)
Private Secondary School	2 (1)	76 (99)	0 (0)	0 (0)	0 (0)
Govt. Senior Secondary School	3 (8)	75 (92)	15 (15)	39 (47)	21 (30)
Private Senior Secondary School	0 (0)	78 (100)	0 (0)	0 (0)	0 (0)
Govt. Arts and Science Degree College	0 (0)	78 (100)	0 (0)	1 (1)	77 (99)
Private Arts and Science Degree College	0 (0)	78 (100)	0 (0)	0 (0)	0 (0)
Govt. Engineering College	0 (0)	78 (100)	0 (0)	0 (0)	0 (0)
Private Engineering College	0 (0)	78 (100)	0 (0)	0 (0)	78 (100)
Govt. Medicine College	0 (0)	78 (100)	0 (0)	0 (0)	78 (100)
Private Medicine College	0 (0)	78 (100)	0 (0)	0 (0)	0 (0)
Govt. Management Institute	0 (0)	78 (100)	0 (0)	0 (0)	78 (100)
Private Management Institute	0 (0)	78 (100)	0 (0)	0 (0)	0 (0)
Govt. Polytechnic	0 (0)	78 (100)	0 (0)	0 (0)	78 (100)
Private Polytechnic	0 (0)	78 (100)	0 (0)	0 (0)	0 (0)
Govt. Vocational Training School/ITI	0 (0)	78 (100)	0 (0)	0 (0)	78 (100)
Private Vocational Training School/ITI	0 (0)	78 (100)	0 (0)	0 (0)	0 (0)
Govt. Non Formal Training Centre	0 (0)	78 (100)	0 (0)	0 (0)	78 (100)
Private Non Formal Training Centre	0 (0)	78 (100)	0 (0)	0 (0)	0 (0)
Govt. School For Disabled	0 (0)	78 (100)	0 (0)	0 (0)	77 (96)
Private School For Disabled	1 (4)	77 (96)	0 (0)	0 (0)	0 (0)
Government Others	0 (0)	78 (100)	0 (0)	0 (0)	4 (1)
Private Others	0 (0)	78 (100)	0 (0)	0 (0)	0 (0)

Note : Distance A : Less than 5 km; B : Between 5-10 km; C : 10+ km.; Source : Data Analysis is based on 2011 Census.

DISCLAIMER

The Terms of Use and Disclaimer of Datanet India Private Limited (hereinafter referred to as "Datanet") for use of this analysis report of **Chiraia Assembly Constituency (Chiraia Vidhan Sabha)** :-

1. **Assembly Factbook™** is a Registered Trade Mark owned by Datanet.
2. All the maps are sketched and graphical representation only and have not been drawn to the scale and also not to represent the actual geographical area or boundary of the unit.
3. The data for the aforesaid analysis is based on authentic sources and has been culled from the various publications of Census, CSO and NSSO for district and block level data, various central and state government departments, Central & State Elections Commissions and the concerned Returning Officers' releases, Electoral Rolls, Election results and allied publications, internal assessment, surveys, estimates and analysis. Therefore, certain adjustment of data at micro level may have been done to arrive closer to the macro data.
4. Data have been provided on an "As Is" and "As AVAILABLE" basis
5. The colours shown in the maps or diagram and charts of a particular party, alliance or AC are indicative and do not represent them.
6. This publication which includes maps, sheets, graphs and data would be the property under copyright of Datanet only. The user may use these for its internal study, analysis and research purposes. It's public display, re-selling or any commercial uses by the user are not allowed.
7. Datanet has taken due care and caution in compilation and processing of data and allied information, but does not guarantee the accuracy, adequacy or completeness of any information/analysis and will be not responsible for any errors or omissions or for the results obtained from the use of such information/analysis.
8. All the contents for the publication have been culled from various authentic sources and Datanet reasonably believes such sources to be reliable, but does not make any representations, express or implied as to the accuracy or fitness of use of such information. The information or contents of the information/analysis do not constitute advice and should not be relied upon in making (or refraining from making) any decision. Any reliance placed upon the information provided by Datanet is the sole responsibility and strictly at the user's risk.
9. In no event will Datanet be liable for any damages (including, without limitation, damages for loss of business projects, or loss of profits) arising in contract, tort or otherwise from the use of or inability to use any of its contents, or from any action taken (or refrained from being taken) as a result of using the analysis or any of its contents. Datanet its directors, owners, editors, officials, employees, distributor and agents or any associate will not be liable for any errors in the information contained or any consequences arising from the use of the contents of the provided information/analysis.
10. If any provision of these terms and conditions is held invalid or illegal or unenforceable for any reason by any court of competent jurisdiction, such provision shall be severed and the remainder of provisions of the terms and conditions shall continue in full force and effect as if the Term of Use had been executed with the invalid, illegal or unenforceable provision eliminated.
11. If there are any discrepancies in the information provided, please bring it to attention of Datanet for suitable rectification measures.

Buy Online This Complete Book At
Datanet India eBooks Store

www.indiastatpublications.com

or go directly at

[http://www.indiastatpublications.com/
Assembly_factbook/Bihar/Sheohar/ Chiraia](http://www.indiastatpublications.com/Assembly_factbook/Bihar/Sheohar/Chiraia)

 **india**stat**elections**

ISBN : 978-93-5313-069-5



9 789353 130695