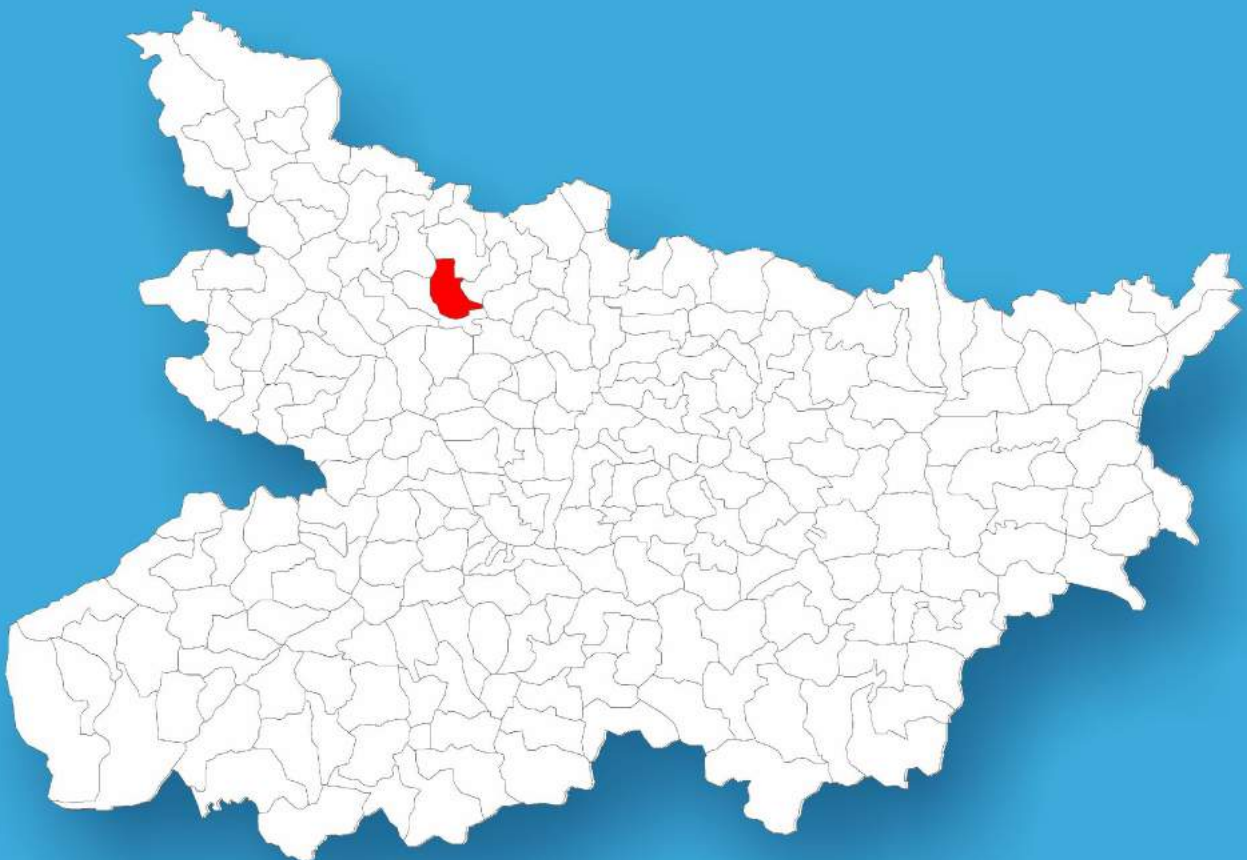




Bihar

Assembly Factbook™

Madhuban Assembly Constituency



Key Electoral Data of Madhuban
Assembly Constituency (Vidhan Sabha)

Bihar

Assembly Factbook™

Madhuban Assembly Constituency



Madhuban Vidhan Sabha

Editor & Director

Dr. R.K. Thukral

Research Editor

Dr. Shafeeq Rahman

Compiled, Researched and Published by Datanet India Pvt. Ltd.

D-100, 1st Floor,

Okhla Industrial Area, Phase-I,
New Delhi- 110020.

Ph.: 91-11- 43580781-84

Email : support@indiastatpublications.com

Website : www.indiastatelections.com

Online Book Store :

www.indiastatpublications.com

Report No. : AFB/BR-018-0125

ISBN : 978-93-5313-124-1

First Edition : January, 2018

Eighth Updated Edition : January, 2025

Price : Rs. 11500/-

US\$ 310

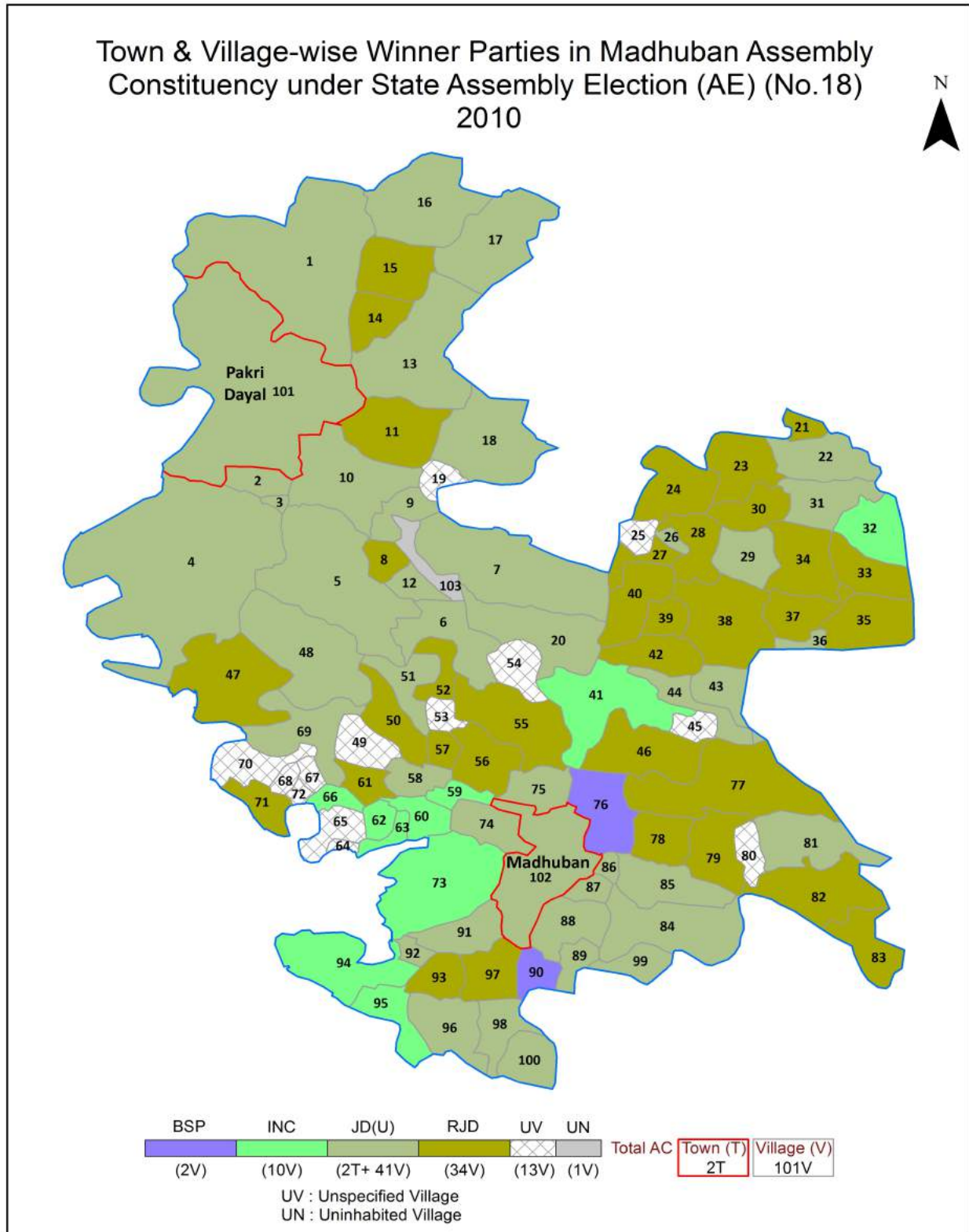
© Datanet India Pvt. Ltd.

All rights reserved. No part of this book may be reproduced, stored in a retrieval system or transmitted in any form or by any means, mechanical photocopying, photographing, scanning, recording or otherwise without the prior written permission of the publisher. Please refer to Disclaimer at page no. 196 for the use of this publication.

Printed in India

No.	Particulars	Page No.
	Introduction	
1	Assembly Constituency - (Vidhan Sabha) at a Glance Features of Assembly as per Delimitation Commission of India (2008)	1-2
	Location and Political Maps	
2	Location Map Boundaries of Assembly Constituency - (Vidhan Sabha) in District Boundaries of Assembly Constituency under Parliamentary Constituency - (Lok Sabha) Town & Village-wise Winner Parties- 2024, 2020, 2019, 2014, 2010 and 2009	3-11
	Administrative Setup (2011)	
3	District Sub-district Towns Villages Inhabited Villages Uninhabited Villages Village Panchayat Intermediate Panchayat	11-17
	Demographics (2011)	
4	Population Households Rural/Urban Population Towns and Villages by Population Size Sex Ratio (Total & 0-6 Years) Religious Population Social Population Literacy Rate	18-19
	Electoral Features	
5	Important Dates of Last Elections Held Electors by Gender Service Electors Voters Voters Turnout Polling Stations & Average Number of Electors per Polling Station Electors by Age Group Present Elected Representatives	20-25
	Historical Summary Election Results	
6	Vote Share of Major Parties Winning Margin (Number & Percentage) Polarity of Parties Summary Result of Assembly Segment of Parliamentary Elections 2024, 2019, 2014, 2009, 2004 and 1999 Summary Result of Assembly Elections 2020, 2015, 2010, 2005 (Oct), 2005 (Feb), 2000, 1995, 1990, 1985, 1980, 1977, 1972, 1969, 1967, 1962 and 1957	26-50
	Polling Station Level Election Results	
7	Name and Number of Polling Station 2024, 2020, 2019, 2014, 2010 and 2009 Polling Station-wise Electors, Voters & Voters Turnout 2024, 2020, 2019, 2014, 2010 and 2009 Polling Station wise Elections Results 2024, 2020, 2019, 2014, 2010 and 2009	51-175
	Share of Assembly Constituency	
8	Share of Assembly Constituency - (Vidhan Sabha) in State, District and Parliamentary Constituency - (Lok Sabha)	176
	Socio-Economic Amenities (2011)	
9	Access to Administrative Units Agricultural, Manufacturing and Industrial Commodities Demographic Indicators Education Health & Manpower Drinking Water Supply Sanitation Entertainment and Recreations Infrastructure Power Food Allocation Distribution and Marketing of Agriculture Commodities Infrastructure Transport and Road Infrastructure Communication Banking and Financial Services Land Use Irrigation Source	178-192
10	Abbreviation & Sources	193-195
11	Disclaimer	196

Location & Political Map



Administrative Setup

List of Village Panchayat & Intermediate Panchayat (Block) Name - 2011

Village Name	Village Panchayat Name	Intermediate Panchayat Name
Ajgari	Sisahni	Pakri Dayal
Ajarwa	Sisahni	Pakri Dayal
Anjor Bara	Bara Parsauni	Phenhara
Babhantoli	Chaita	Pakri Dayal
Bahuara	Bajitpur	Madhuban
Bajidpur	Bajitpur	Madhuban
Banar Jhula	Tharbhitia	Pakri Dayal
Banki Tikam	Talimpur	Madhuban
Bara Gobind Tola Sawangiya	Sawangiya	Madhuban
Bara Magru	Krishna Nagar	Madhuban
Barhampur	Krishna Nagar	Madhuban
Barka Ganw	Barka Ganw	Pakri Dayal
Bhagwanpur	Rupni	Madhuban
Bishunpur Basant	Rupaulia	Phenhara
Bishunpur Mohan urf Marpa	Mankerwa	Phenhara
Chaita	Chaita	Pakri Dayal
Chak Chauhani	Koilhara	Madhuban
Chak Nasiba	Bara Parsauni	Phenhara
Chakarpeta	Rupaulia, Khan Pipra	Phenhara
Chaube Tola Matalike Jogaulia	Rupni	Madhuban
Chhapra Bhikhari	Chaita	Pakri Dayal
Chorma	Chorma	Pakri Dayal
Delho	Kauria	Madhuban
Dewkuliya	Mankerwa	Phenhara
Dhanauji	Dhanauji	Pakri Dayal
Dubaha Dostia	Krishna Nagar	Madhuban
Dulhuma	Dulhuma	Madhuban
Gaibandhi	Bara Parsauni	Phenhara
Garahia	Garahia	Madhuban

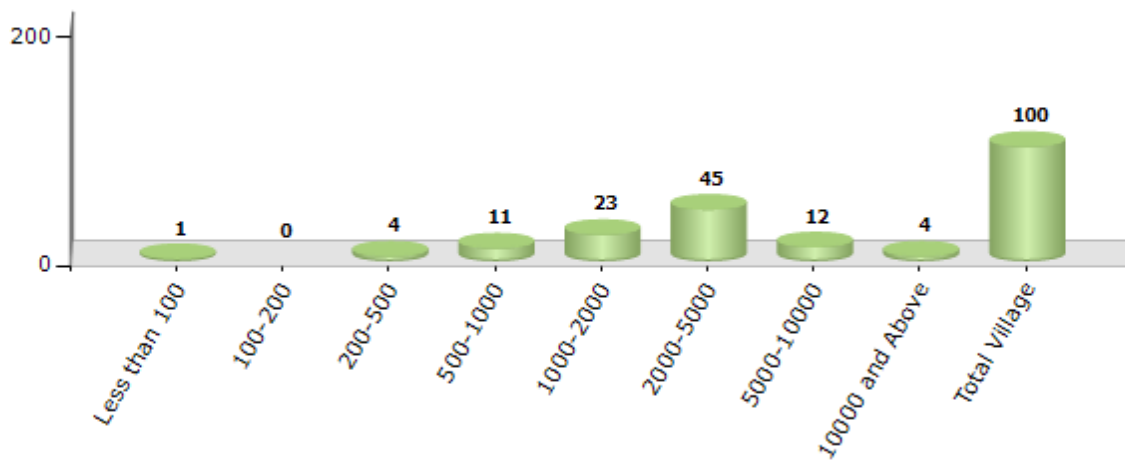
Contd....

Demographics

Number of Villages by Population Size - 2011

Less than 100	100-200	200-500	500-1000	1000-2000	2000-5000	5000-10000	10000 and Above	Total Village
1	0	4	11	23	45	12	4	100

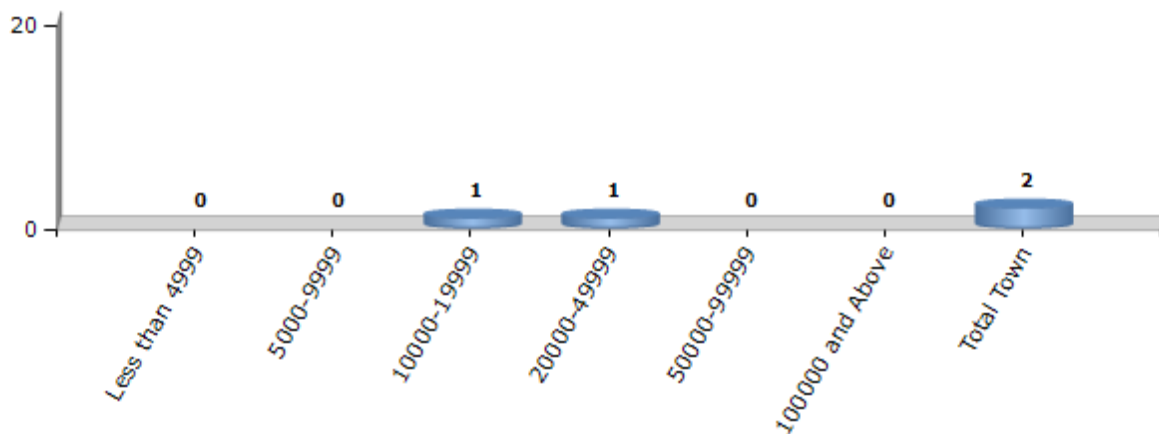
Number of Villages by Population Size - 2011



Number of Towns by Population Size - 2011

Less than 4999	5000-9999	10000-19999	20000-49999	50000-99999	100000 and Above	Total Town
0	0	1	1	0	0	2

Number of Towns by Population Size - 2011

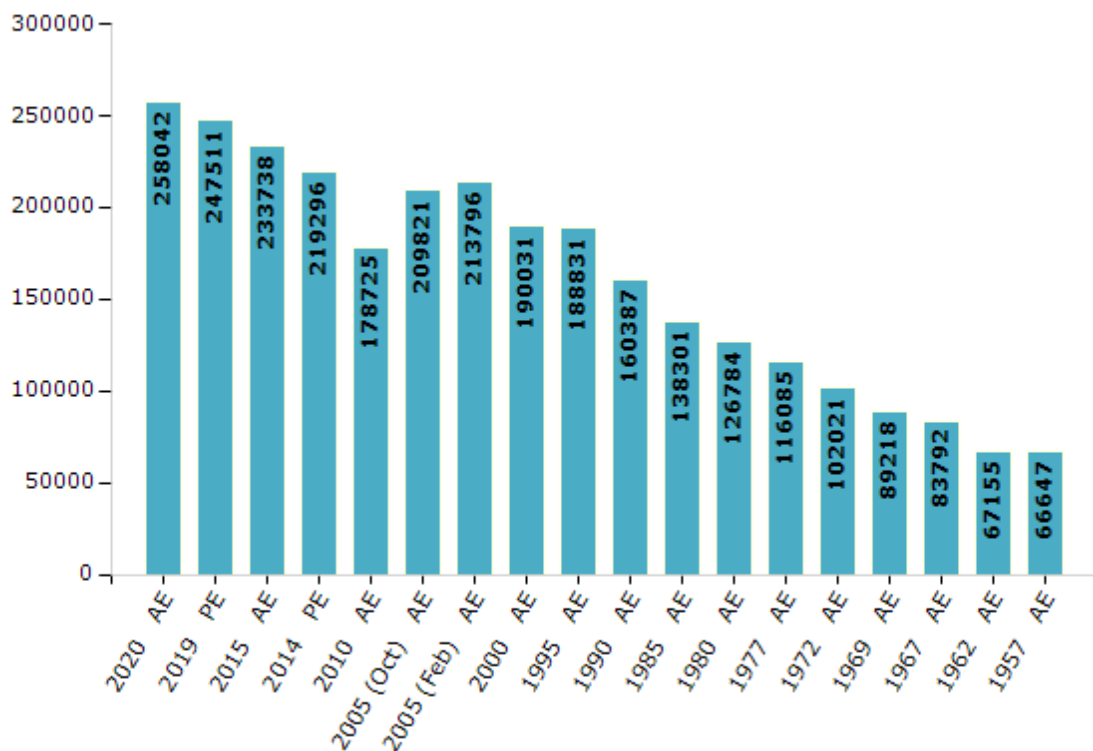


Electoral Features

Electors by Male & Female

Year	Male	Female	Others	Total	Year	Male	Female	Others	Total
2020 AE	136593	121428	21	258042	1995 AE	102003	86828	-	188831
2019 PE	131671	115823	17	247511	1990 AE	85010	75377	-	160387
2015 AE	124684	109041	13	233738	1985 AE	74346	63955	-	138301
2014 PE	117626	101640	30	219296	1980 AE	67556	59228	-	126784
2010 AE	97021	81704	0	178725	1977 AE	58834	57251	-	116085
2009 PE	-	-	-	-	1972 AE	52159	49862	-	102021
2005 (Oct) AE	114278	95543	-	209821	1969 AE	51432	37786	-	89218
2005 (Feb) AE	116621	97175	-	213796	1967 AE	-	-	-	83792
2004 PE	-	-	-	-	1962 AE	-	-	-	67155
2000 AE	101323	88708	-	190031	1957 AE	-	-	-	66647
1999 PE	-	-	-	-	1952 AE	-	-	-	-

Number of Electors



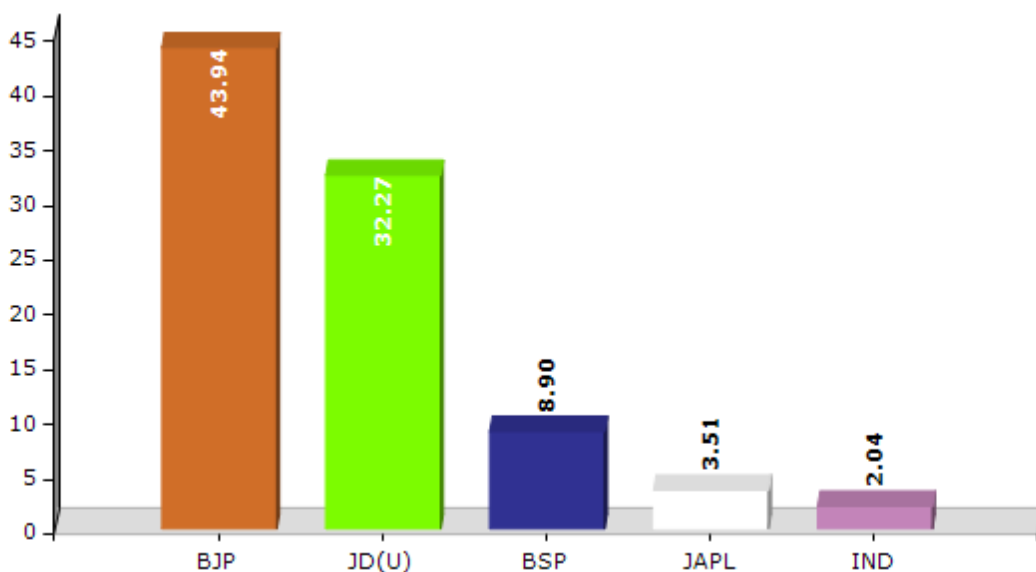
Note : AE : Assembly Election, PE : Assembly Segment of Parliamentary Election

Historical Summary Election Results

Summary Result of Assembly Election - 2015

Candidate Name	Party	Votes	Votes %
Rana Randhir	BJP	61054	43.94
Shivajee Rai	JD(U)	44832	32.27
Santosh Kumar Madhukar	BSP	12366	8.9
Bhagwan Sah	JAPL	4882	3.51
Syeed Mohammad Imam	IND	2837	2.04
Dinesh Prasad	IND	2075	1.49
Rahul Kumar	IND	1746	1.26
Shashi Ranjan Kumar	SHS	1658	1.19
Sudhir Kumar Singh	CPI	1176	0.85
Jagdish Prasad	BJKVP	614	0.44
Amjad Kamal	SP	573	0.41
Chandirka Ray	JMM	455	0.33
	NOTA	4666	3.36

Votes Percentage of Top Parties - 2015



Polling Station Level Election Results

Number and Name of Polling Stations (PS) (2020)

Number of Polling Stations	Name of Polling Stations	Number of Polling Stations	Name of Polling Stations
1	Project Prabhu Narayan Singh Balika Uchcha Vidhyalaya Badaka Gonv Baya Bhag	13	Madhya Vidhyalaya Dhanauji Madhya Bhag
1A	Project Prabhu Narayan Singh Balika Uchcha Vidhyalaya Badaka Gonv Baya Bhag	14	Madhya Vidhyalaya Dhanauji Dakshini Bhag
2	Project Prabhu Narayan Singh Balika Uchcha Vidhyalaya Badhkagaw Daya Bhag	15	Utkramit Madhya Vidhyalaya Harnathpur Purvi Bhag
3	Utkramit Madhya Vidhyalaya, Thikaha Banakat Uttari Bhag	15A	Utkramit Madhya Vidhyalaya Harnathpur Purvi Bhag
3A	Utkramit Madhya Vidhyalaya, Thikaha Banakat Uttari Bhag	16	Utkramit Madhya Vidhyalaya Harnathpur Paschimi Bhag
4	Utkramit Madhya Vidhyalaya Thinka Bankat Dachani Bhag	17	Utkramit Madhya Vidhyalaya Harnathpur Madhya Bhag
4A	Utkramit Madhya Vidhyalaya Thinka Bankat Dachani Bhag	18	Utkramit Madhya Vidhyalaya Ajgarwa Ganw Ke Purab Wala
5	Kanya Prathmik Vidhalaya Barkagaon	18A	Utkramit Madhya Vidhyalaya Ajgarwa Ganw Ke Purab Wala
5A	Kanya Prathmik Vidhalaya Barkagaon	19	Utkramit Madhya Vidhyalaya Ajgarwa Ganw Ke Paschim Wala
6	Madhya Vidhyalaya Barkagaon	19A	Utkramit Madhya Vidhyalaya Ajgarwa Ganw Ke Paschim Wala
6A	Madhya Vidhyalaya Barkagaon	20	Prathmik Vidhyalaya Sisahani Anusuchit Jati Tola
7	Madhya Vidhyalaya Bhediyahi	21	Utkramit Madhya Vidhyalaya Ajgari
7A	Madhya Vidhyalaya Bhediyahi	21A	Utkramit Madhya Vidhyalaya Ajgari
8	Prathmik Vidhyalaya Harnathpur Parsauni Uttari Bhag	22	Utkramit Madhya Vidhyalaya Kanya Sisahani Purvi Bhag
9	Prathmik Vidhyalaya Harnathpur Parsauni Dakshini Bhag	22A	Utkramit Madhya Vidhyalaya Kanya Sisahani Purvi Bhag
10	Utkramit Madhya Vidhyalaya Dhanauji Mathwa Tola	23	Utkramit Madhya Vidhyalaya Kanya Sisahani Paschimi Bhag
10A	Utkramit Madhya Vidhyalaya Dhanauji Mathwa Tola	23A	Utkramit Madhya Vidhyalaya Kanya Sisahani Paschimi Bhag
11	Prathmik Vidhyalaya Dhanauji Hathial Tola	24	Madhya Vidhyalaya Sisahani Paschimi Bhag
11A	Prathmik Vidhyalaya Dhanauji Hathial Tola	25	Madhya Vidhyalaya Sisahani Madhya Bhag
12	Madhya Vidhyalaya Dhanauji Uttar Bhag	26	Madhya Vidhyalaya Sisahani Purvi Bhag
12A	Madhya Vidhyalaya Dhanauji Uttar Bhag	26A	Madhya Vidhyalaya Sisahani Purvi Bhag

Contd....

Polling Station Level Election Results

Polling Station-wise Votes Secured by Overall Top Five Parties in Madhuban Assembly in Assembly Election (AE) under Sheohar Parliamentary Constituency in Bihar (2020)

Number of Polling Station	Winner - Rana Randhir (BJP)	Runner-up - Madan Prasad (RJD)	3rd - Shashi Ranjan Kumar (IND)	4th - Shivjee Ray (JAPL)	5th - Shiv Shankar Ray (BSP)	NOTA	Other	Total Votes Secured
22A	159	222	12	2	0	16	16	427
23	120	187	1	0	2	5	10	325
23A	111	213	3	0	3	8	8	346
24	96	392	4	1	2	6	5	506
25	241	186	11	3	5	11	16	473
26	252	141	12	0	2	2	6	415
26A	267	92	4	0	3	5	3	374
27	205	248	6	4	5	6	6	480
27A	339	141	2	7	0	11	5	505
28	118	141	0	0	1	1	1	262
28A	147	213	2	3	2	10	10	387
29	277	228	9	1	4	17	6	542
30	198	148	6	2	1	8	3	366
30A	173	212	7	2	7	6	6	413
31	118	171	2	3	1	4	2	301
31A	96	217	2	2	0	5	3	325
32	240	174	8	6	6	7	31	472
33	215	193	8	1	6	12	7	442
33A	193	225	1	2	3	9	5	438
34	189	288	8	0	2	11	7	505
35	195	398	2	1	3	13	3	615
36	146	463	1	1	4	7	8	630
37	207	234	4	5	6	3	8	467
37A	226	206	2	0	1	5	4	444
38	132	168	6	0	2	13	3	324
38A	195	192	7	3	4	13	2	416
39	227	251	18	0	8	25	19	548
40	65	437	4	1	1	15	3	526
41	34	365	4	26	0	10	7	446
42	323	249	12	11	2	13	15	625
43	261	314	15	7	1	16	10	624
44	206	121	15	1	6	12	8	369
44A	262	100	10	2	4	5	8	391
45	215	150	2	4	1	5	2	379
46	327	291	10	2	2	13	7	652

Contd....

Polling Station Level Election Results

Winner, Runner-up and 3rd Party Position & Winning Margin According to Polling Stations in Madhuban Assembly in Assembly Election (AE) under Sheohar Parliamentary Constituency in Bihar (2020)

Polling Station Number	Winner Party	Winner Votes (%)	Runner-up Party	Runner-up Votes (%)	Winning Margin Votes (%)	Third Party	Third Party Votes (%)	Other Votes (%)
47	BJP	266 (47.5)	RJD	256 (45.71)	10 (1.79)	IND (SRK)	14 (2.5)	24 (4.29)
48	RJD	246 (45.39)	BJP	239 (44.1)	7 (1.29)	IND (SRK)	14 (2.58)	43 (7.93)
49	BJP	249 (48.07)	RJD	223 (43.05)	26 (5.02)	JAPL	12 (2.32)	34 (6.56)
50	BJP	258 (57.08)	RJD	143 (31.64)	115 (25.44)	IND (SRK)	19 (4.2)	32 (7.08)
51	BJP	329 (72.47)	RJD	103 (22.69)	226 (49.78)	IND (SRK)	8 (1.76)	14 (3.08)
51A	BJP	277 (70.13)	RJD	79 (20)	198 (50.13)	IND (SRK)	10 (2.53)	29 (7.34)
52	BJP	251 (75.15)	RJD	67 (20.06)	184 (55.09)	IND (SRK)	7 (2.1)	9 (2.69)
52A	BJP	243 (87.1)	RJD	25 (8.96)	218 (78.14)	JAPL	4 (1.43)	7 (2.51)
53	RJD	200 (48.19)	BJP	169 (40.72)	31 (7.47)	IND (SRK)	10 (2.41)	36 (8.67)
53A	BJP	196 (48.28)	RJD	164 (40.39)	32 (7.89)	IND (SRK)	12 (2.96)	34 (8.37)
54	RJD	196 (62.03)	BJP	97 (30.7)	99 (31.33)	IND (SRK)	6 (1.9)	17 (5.38)
54A	RJD	150 (53.57)	BJP	104 (37.14)	46 (16.43)	JAPL	7 (2.5)	19 (6.79)
55	BJP	199 (54.97)	RJD	137 (37.85)	62 (17.12)	IND (SRK)	5 (1.38)	21 (5.8)
55A	BJP	200 (52.49)	RJD	162 (42.52)	38 (9.97)	IND (SRK)	3 (0.79)	16 (4.2)
56	RJD	295 (54.63)	BJP	193 (35.74)	102 (18.89)	JAPL	22 (4.07)	30 (5.56)
57	RJD	252 (57.14)	BJP	117 (26.53)	135 (30.61)	JAPL	42 (9.52)	30 (6.8)
58	RJD	248 (56.36)	BJP	80 (18.18)	168 (38.18)	JAPL	77 (17.5)	35 (7.95)
59	RJD	218 (63.19)	BJP	85 (24.64)	133 (38.55)	TPLRSP	11 (3.19)	31 (8.99)
59A	RJD	243 (66.58)	BJP	80 (21.92)	163 (44.66)	JAPL	14 (3.84)	28 (7.67)
60	BJP	364 (62.65)	RJD	175 (30.12)	189 (32.53)	IND (SRK)	13 (2.24)	29 (4.99)
61	BJP	228 (54.03)	RJD	163 (38.63)	65 (15.4)	IND (SRK)	10 (2.37)	21 (4.98)
62	BJP	172 (43.65)	RJD	170 (43.15)	2 (0.5)	IND (SRK)	9 (2.28)	43 (10.91)
62A	BJP	198 (48.65)	RJD	187 (45.95)	11 (2.7)	JAPL	6 (1.47)	16 (3.93)
63	RJD	241 (51.17)	BJP	178 (37.79)	63 (13.38)	JAPL	21 (4.46)	31 (6.58)
64	BJP	211 (45.87)	RJD	200 (43.48)	11 (2.39)	IND (SRK)	10 (2.17)	39 (8.48)
65	RJD	277 (52.26)	BJP	198 (37.36)	79 (14.9)	IND (SRK)	14 (2.64)	41 (7.74)
65A	RJD	226 (49.13)	BJP	191 (41.52)	35 (7.61)	IND (SRK)	8 (1.74)	35 (7.61)
66	BJP	220 (48.89)	RJD	198 (44)	22 (4.89)	IND (SRK)	5 (1.11)	27 (6)
67	BJP	188 (48.33)	RJD	128 (32.9)	60 (15.43)	IND (SRK)	26 (6.68)	47 (12.08)
67A	RJD	203 (52.45)	BJP	159 (41.09)	44 (11.36)	IND (SRK)	10 (2.58)	15 (3.88)
68	BJP	167 (47.04)	RJD	149 (41.97)	18 (5.07)	IND (SRK)	10 (2.82)	29 (8.17)
68A	RJD	275 (75.34)	BJP	64 (17.53)	211 (57.81)	IND (SRK)	4 (1.1)	22 (6.03)
69	RJD	194 (61.01)	BJP	103 (32.39)	91 (28.62)	IND (SRK)	5 (1.57)	16 (5.03)
69A	BJP	168 (50.91)	RJD	152 (46.06)	16 (4.85)	IND (MSAMP)	2 (0.61)	8 (2.42)
70	BJP	168 (56.57)	RJD	104 (35.02)	64 (21.55)	IND (SRK)	9 (3.03)	16 (5.39)

Contd....

Socio-Economic Amenities - Rural

Access to Education Facilities

Particulars	Number of Villages (% of Population)				
	Available	Not Available	If Not Available (Distance of Nearest Facility)		
			A	B	C
Govt. Primary School	93 (97)	7 (3)	5 (1)	1 (0)	0 (0)
Private Primary School	25 (35)	75 (65)	0 (0)	0 (0)	0 (0)
Govt. Middle School	73 (88)	27 (12)	19 (9)	7 (2)	0 (0)
Private Middle School	11 (13)	89 (87)	0 (0)	0 (0)	0 (0)
Govt. Secondary School	9 (16)	91 (84)	31 (30)	46 (40)	14 (14)
Private Secondary School	1 (1)	99 (99)	0 (0)	0 (0)	0 (0)
Govt. Senior Secondary School	2 (3)	98 (97)	12 (9)	85 (86)	0 (0)
Private Senior Secondary School	1 (1)	99 (99)	0 (0)	0 (0)	0 (0)
Govt. Arts and Science Degree College	1 (3)	99 (97)	0 (0)	31 (25)	68 (72)
Private Arts and Science Degree College	0 (0)	100 (100)	0 (0)	0 (0)	0 (0)
Govt. Engineering College	0 (0)	100 (100)	0 (0)	0 (0)	0 (0)
Private Engineering College	0 (0)	100 (100)	0 (0)	0 (0)	100 (100)
Govt. Medicine College	0 (0)	100 (100)	0 (0)	0 (0)	100 (100)
Private Medicine College	0 (0)	100 (100)	0 (0)	0 (0)	0 (0)
Govt. Management Institute	0 (0)	100 (100)	0 (0)	0 (0)	100 (100)
Private Management Institute	0 (0)	100 (100)	0 (0)	0 (0)	0 (0)
Govt. Polytechnic	0 (0)	100 (100)	0 (0)	0 (0)	100 (100)
Private Polytechnic	0 (0)	100 (100)	0 (0)	0 (0)	0 (0)
Govt. Vocational Training School/ITI	0 (0)	100 (100)	0 (0)	0 (0)	100 (100)
Private Vocational Training School/ITI	0 (0)	100 (100)	0 (0)	0 (0)	0 (0)
Govt. Non Formal Training Centre	0 (0)	100 (100)	0 (0)	0 (0)	100 (100)
Private Non Formal Training Centre	0 (0)	100 (100)	0 (0)	0 (0)	0 (0)
Govt. School For Disabled	0 (0)	100 (100)	0 (0)	0 (0)	100 (100)
Private School For Disabled	0 (0)	100 (100)	0 (0)	0 (0)	0 (0)
Government Others	0 (0)	100 (100)	0 (0)	0 (0)	4 (3)
Private Others	1 (0)	99 (100)	0 (0)	0 (0)	1 (1)

Note : Distance A : Less than 5 km; B : Between 5-10 km; C : 10+ km.; Source : Data Analysis is based on 2011 Census.

DISCLAIMER

The Terms of Use and Disclaimer of Datanet India Private Limited (hereinafter referred to as "Datanet") for use of this analysis report of **Madhuban Assembly Constituency (Madhuban Vidhan Sabha)** :-

1. **Assembly Factbook™** is a Registered Trade Mark owned by Datanet.
2. All the maps are sketched and graphical representation only and have not been drawn to the scale and also not to represent the actual geographical area or boundary of the unit.
3. The data for the aforesaid analysis is based on authentic sources and has been culled from the various publications of Census, CSO and NSSO for district and block level data, various central and state government departments, Central & State Elections Commissions and the concerned Returning Officers' releases, Electoral Rolls, Election results and allied publications, internal assessment, surveys, estimates and analysis. Therefore, certain adjustment of data at micro level may have been done to arrive closer to the macro data.
4. Data have been provided on an "As Is" and "As AVAILABLE" basis
5. The colours shown in the maps or diagram and charts of a particular party, alliance or AC are indicative and do not represent them.
6. This publication which includes maps, sheets, graphs and data would be the property under copyright of Datanet only. The user may use these for its internal study, analysis and research purposes. It's public display, re-selling or any commercial uses by the user are not allowed.
7. Datanet has taken due care and caution in compilation and processing of data and allied information, but does not guarantee the accuracy, adequacy or completeness of any information/analysis and will be not responsible for any errors or omissions or for the results obtained from the use of such information/analysis.
8. All the contents for the publication have been culled from various authentic sources and Datanet reasonably believes such sources to be reliable, but does not make any representations, express or implied as to the accuracy or fitness of use of such information. The information or contents of the information/analysis do not constitute advice and should not be relied upon in making (or refraining from making) any decision. Any reliance placed upon the information provided by Datanet is the sole responsibility and strictly at the user's risk.
9. In no event will Datanet be liable for any damages (including, without limitation, damages for loss of business projects, or loss of profits) arising in contract, tort or otherwise from the use of or inability to use any of its contents, or from any action taken (or refrained from being taken) as a result of using the analysis or any of its contents. Datanet its directors, owners, editors, officials, employees, distributor and agents or any associate will not be liable for any errors in the information contained or any consequences arising from the use of the contents of the provided information/analysis.
10. If any provision of these terms and conditions is held invalid or illegal or unenforceable for any reason by any court of competent jurisdiction, such provision shall be severed and the remainder of provisions of the terms and conditions shall continue in full force and effect as if the Term of Use had been executed with the invalid, illegal or unenforceable provision eliminated.
11. If there are any discrepancies in the information provided, please bring it to attention of Datanet for suitable rectification measures.

**Buy Online This Complete Book At
Datanet India eBooks Store**

www.indiastatpublications.com

or go directly at

[http://www.indiastatpublications.com/
Assembly_factbook/Bihar/Sheohar/ Madhuban](http://www.indiastatpublications.com/Assembly_factbook/Bihar/Sheohar/Madhuban)

 **india**stat**elections**

ISBN : 978-93-5313-124-1

