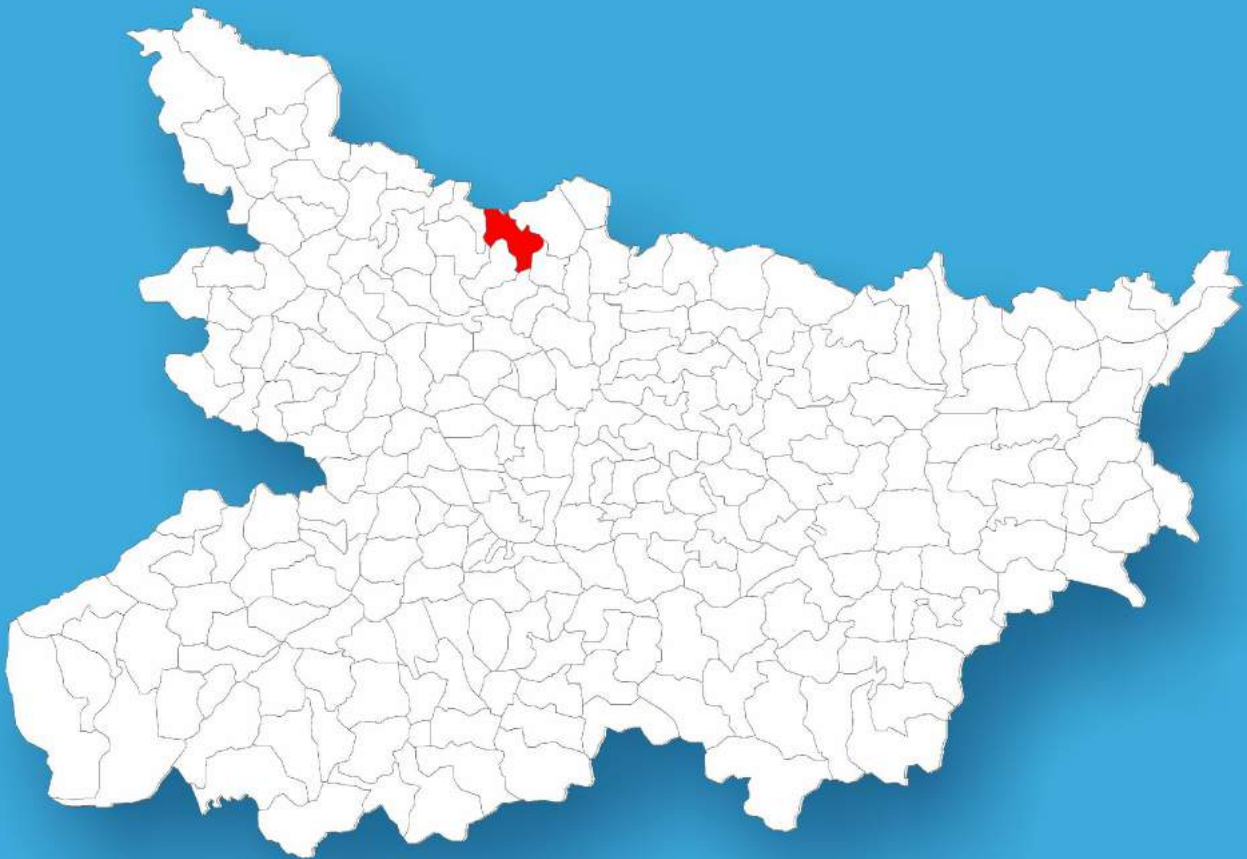




Bihar

Assembly Factbook™

Riga Assembly Constituency



Key Electoral Data of Riga
Assembly Constituency (Vidhan Sabha)

Bihar

Assembly Factbook™

Riga Assembly Constituency



Riga Vidhan Sabha

Editor & Director

Dr. R.K. Thukral

Research Editor

Dr. Shafeeq Rahman

Compiled, Researched and Published by Datanet India Pvt. Ltd.

D-100, 1st Floor,

Okhla Industrial Area, Phase-I,
New Delhi- 110020.

Ph.: 91-11- 43580781-84

Email : support@indiastatpublications.com

Website : www.indiastatelections.com

Online Book Store :

www.indiastatpublications.com

Report No. : AFB/BR-023-0125

ISBN : 978-93-5313-173-9

First Edition : January, 2018

Eighth Updated Edition : January, 2025

Price : Rs. 11500/-

US\$ 310

© Datanet India Pvt. Ltd.

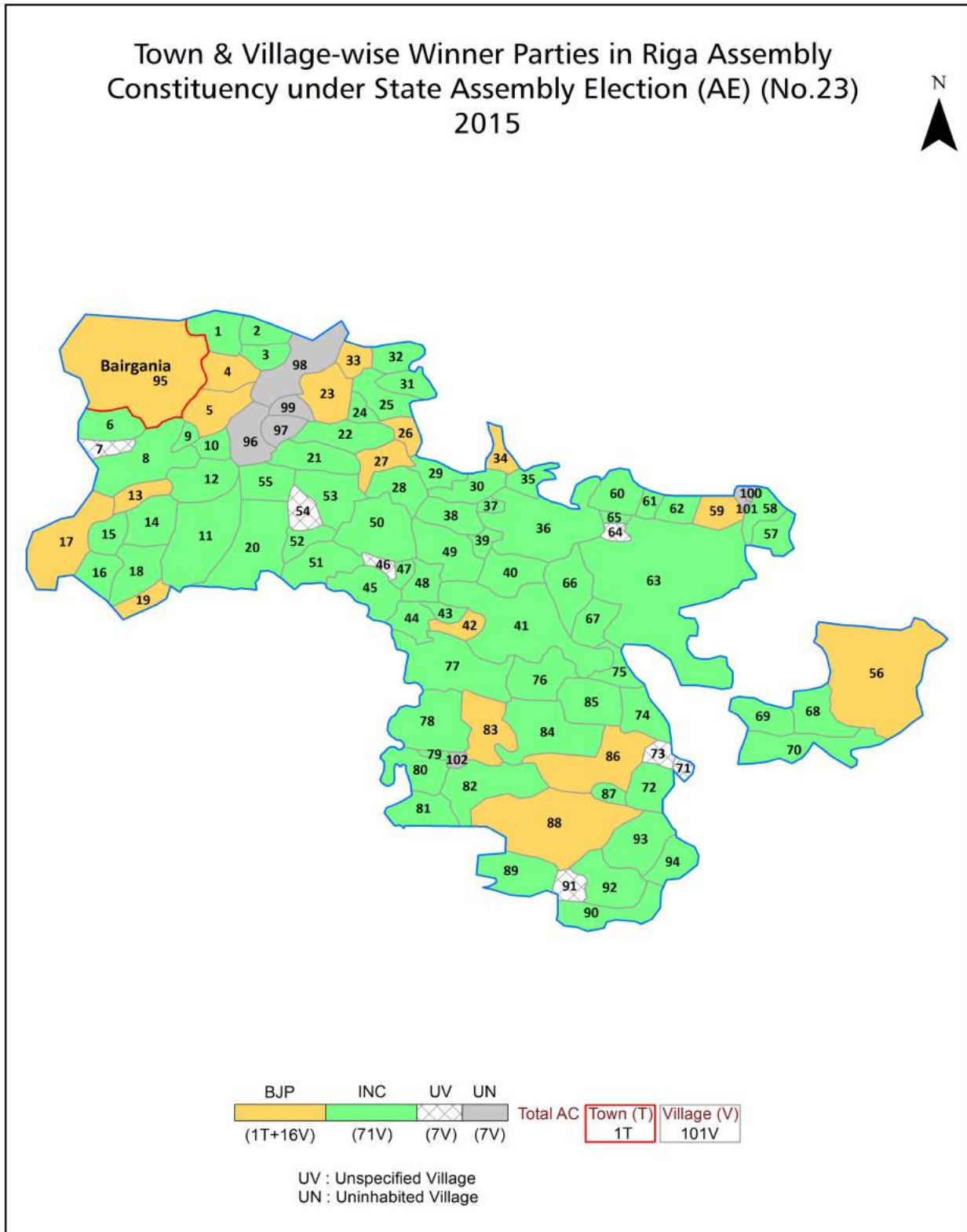
All rights reserved. No part of this book may be reproduced, stored in a retrieval system or transmitted in any form or by any means, mechanical photocopying, photographing, scanning, recording or otherwise without the prior written permission of the publisher. Please refer to Disclaimer at page no. 237 for the use of this publication.

Printed in India

Contents

No.	Particulars	Page No.
	Introduction	
1	Assembly Constituency - (Vidhan Sabha) at a Glance Features of Assembly as per Delimitation Commission of India (2008)	1-2
	Location and Political Maps	
2	Location Map Boundaries of Assembly Constituency - (Vidhan Sabha) in District Boundaries of Assembly Constituency under Parliamentary Constituency - (Lok Sabha) Town & Village-wise Winner Parties- 2024, 2020, 2019, 2015, 2014, 2010 and 2009	3-11
	Administrative Setup (2011)	
3	District Sub-district Towns Villages Inhabited Villages Uninhabited Villages Village Panchayat Intermediate Panchayat	12-18
	Demographics (2011)	
4	Population Households Rural/Urban Population Towns and Villages by Population Size Sex Ratio (Total & 0-6 Years) Religious Population Social Population Literacy Rate	19-20
	Electoral Features	
5	Important Dates of Last Elections Held Electors by Gender Service Electors Voters Voters Turnout Polling Stations & Average Number of Electors per Polling Station Electors by Age Group Present Elected Representatives	21-26
	Historical Summary Election Results	
6	Vote Share of Major Parties Winning Margin (Number & Percentage) Polarity of Parties Summary Result of Assembly Segment of Parliamentary Elections 2024, 2019, 2014 and 2009 Summary Result of Assembly Elections 2020, 2015 and 2010	27-36
	Polling Station Level Election Results	
7	Name and Number of Polling Station 2024, 2020, 2019, 2015, 2014, 2010 and 2009 Polling Station-wise Electors, Voters & Voters Turnout 2024, 2020, 2019, 2015, 2014, 2010 and 2009 Polling Station wise Elections Results 2024, 2020, 2019, 2015, 2014, 2010 and 2009	37-216
	Share of Assembly Constituency	
8	Share of Assembly Constituency - (Vidhan Sabha) in State, District and Parliamentary Constituency - (Lok Sabha)	217
	Socio-Economic Amenities (2011)	
9	Access to Administrative Units Agricultural, Manufacturing and Industrial Commodities Demographic Indicators Education Health & Manpower Drinking Water Supply Sanitation Entertainment and Recreations Infrastructure Power Food Allocation Distribution and Marketing of Agriculture Commodities Infrastructure Transport and Road Infrastructure Communication Banking and Financial Services Land Use Irrigation Source	219-233
10	Abbreviation & Sources	234-236
11	Disclaimer	237

Location & Political Map



Administrative Setup

List of Village Panchayat & Intermediate Panchayat (Block) Name - 2011

Village Name	Village Panchayat Name	Intermediate Panchayat Name
Akhta (Part in Bairgania) *	Akhta North, Akhta East	Suppi
Akhta (Part in Suppi) *	Chakwa	Bairgania
Amwa Khurd	Gharwara	Suppi
Anhari Ujiari	Anhari	Riga
Asogi	Bulakipur	Riga
Babhangawan	Ramnagara	Suppi
Bakhri	Parsauni	Bairgania
Bakhri	Ganeshpur Babhangama	Riga
Barahi	Pachtaki Yadu	Bairgania
Barahi	Sahbajpur	Riga
Barahi Chintaman	Kothiarae	Suppi
Barharwa urf Bishunpur Mohabbat	Barharwa /Bisunpur Mohabat	Suppi
Basant Khurd	Barharwa /Bisunpur Mohabat	Suppi
Basantpur	Mahesiya	Riga
Batraulia	Mahesiya	Riga
Belganj	Belganj	Bairgania
Bengahi	Maniyari	Suppi
Bhabdepur	Bhavdepur	Riga
Bhagwanpur	Bhagwanpur	Riga
Bhagwanpur Piprarhi	Bhavdepur	Riga
Bhataulia	Parsauni	Bairgania
Bhawanipur	Bhagwanpur	Riga
Bhorha	Anhari	Riga
Bishunpur Kamdeo	Sasaula	Suppi
Bokta	Kothiarae	Suppi
Budhwara	Bulakipur	Riga
Bulakipur	Bulakipur	Riga
Chak Dadan	Gharwara	Suppi
Dharampur Madan urf Chhaurhia	Kothiarae	Suppi

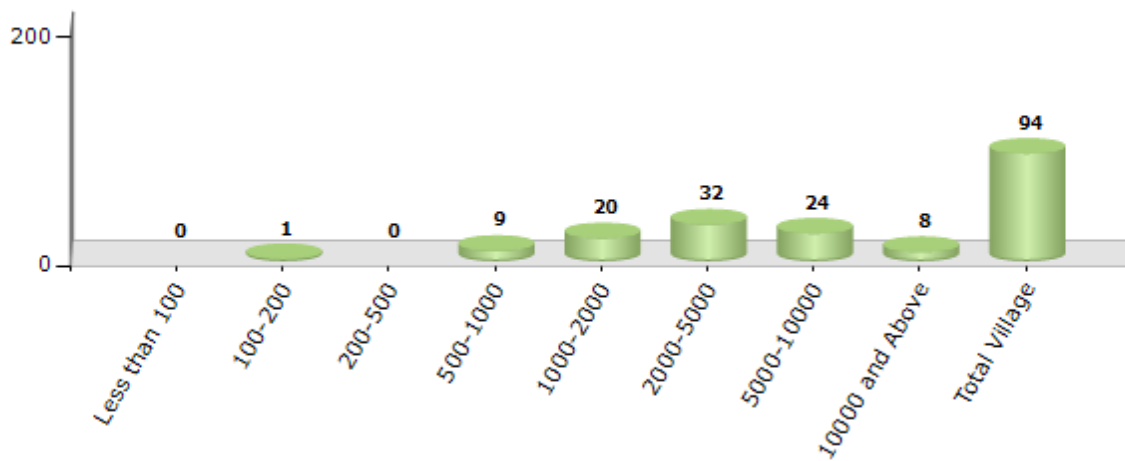
Contd....

Demographics

Number of Villages by Population Size - 2011

Less than 100	100-200	200-500	500-1000	1000-2000	2000-5000	5000-10000	10000 and Above	Total Village
0	1	0	9	20	32	24	8	94

Number of Villages by Population Size - 2011



Number of Towns by Population Size - 2011

Less than 4999	5000-9999	10000-19999	20000-49999	50000-99999	100000 and Above	Total Town
0	0	0	1	0	0	1

Number of Towns by Population Size - 2011

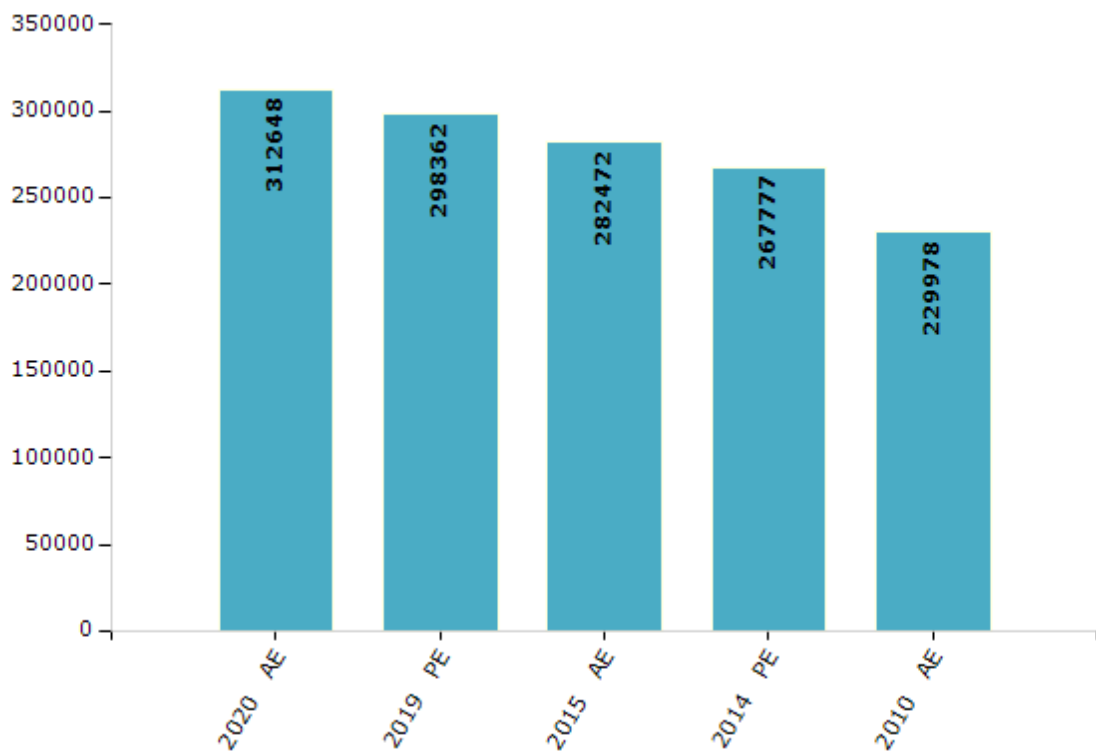


Electoral Features

Electors by Male & Female

Year	Male	Female	Others	Total	Year	Male	Female	Others	Total
2020 AE	166497	146137	14	312648	1995 AE	-	-	-	-
2019 PE	159043	139307	12	298362	1990 AE	-	-	-	-
2015 AE	150838	131620	14	282472	1985 AE	-	-	-	-
2014 PE	142359	125402	16	267777	1980 AE	-	-	-	-
2010 AE	122743	107235	0	229978	1977 AE	-	-	-	-
2009 PE	-	-	-	-	1972 AE	-	-	-	-
2005 (Oct) AE	-	-	-	-	1969 AE	-	-	-	-
2005 (Feb) AE	-	-	-	-	1967 AE	-	-	-	-
2004 PE	-	-	-	-	1962 AE	-	-	-	-
2000 AE	-	-	-	-	1957 AE	-	-	-	-
1999 PE	-	-	-	-	1952 AE	-	-	-	-

Number of Electors



Note : AE : Assembly Election, PE : Assembly Segment of Parliamentary Election

Historical Summary Election Results

Summary Result of Assembly Election - 2015

Candidate Name	Party	Votes	Votes %
Amit Kumar	INC	79217	48.97
Moti Lal Prasad	BJP	56361	34.84
Atul Bihari Mishra	CPI	4262	2.63
Braj Mohan Kumar	IND	3358	2.08
Priyatam Paswan	IND	2743	1.7
Umesh Sah	BSP	2635	1.63
Sada Babu Singh	IND	2613	1.62
Rambabu Sah	NCP	1488	0.92
Devdhari Nishad	IND	1305	0.81
Thakur Chandan Kumar Singh	IND	1240	0.77
Randhir Kumar	IND	1009	0.62
Tajuddin Haidar Khan	SP	974	0.6
Md. Abbas Sekh	IND	796	0.49
Ram Naresh Sah	GJDS	636	0.39
Rajan Kumar	ravp	570	0.35
Gonaur Das	LSSP	555	0.34
Ram Vilas Baitha	PBI	500	0.31
Prem Ranjan Kumar Singh	BJHP	401	0.25
	NOTA	1105	0.68

Polling Station Level Election Results

Number and Name of Polling Stations (PS) (2020)

Number of Polling Stations	Name of Polling Stations	Number of Polling Stations	Name of Polling Stations
1	Rajkiya Prathamik Vidhyalaya Sinduriya (Uttari Bhag)	14A	Jauharimal Uchcha Vidhyalaya Bairgania (Purwi Bhag)
2	Rajkiya Prathamik Vidhyalaya Sinduriya (Dakshini Bhag)	15	Jauharimal Uchcha Vidhyalaya Bairgania (Madhya Bhag)
3	Rajkiyakrit Uchcha Vidhyalaya Bairgania (Purvi Bhag)	15A	Jauharimal Uchcha Vidhyalaya Bairgania (Madhya Bhag)
4	Rajkiyakrit Uchcha Vidhyalaya Bairgania (Pashchimi Bhag)	16	Jauharimal Uchcha Vidhyalaya Bairgania (Pashchimi Bhag)
5	Jauharimal Uchcha Vidhyalaya Bairganiya Navanirmit Bhavan (Purvi Bhag)	16A	Jauharimal Uchcha Vidhyalaya Bairgania (Pashchimi Bhag)
6	Jauharimal Uchcha Vidhyalaya Bairganiya Navanirmit Bhavan, (Paschim Bhag)	17	Rajkiya Adarsh Madhya Vidhyalaya Bairgania (Uttari Bhag)
6A	Jauharimal Uchcha Vidhyalaya Bairganiya Navanirmit Bhavan, (Paschim Bhag)	17A	Rajkiya Adarsh Madhya Vidhyalaya Bairgania (Uttari Bhag)
7	Rajkiya Prathamik Vidhyalaya Ashogi Balak	18	Gaushala Bel Bairgania (Uttari Bhag)
7A	Rajkiya Prathamik Vidhyalaya Ashogi Balak	18A	Gaushala Bel Bairgania (Uttari Bhag)
8	Rajkiya Prathamik Vidhyalaya Nav Nirmit Bhavan Ashogi Balak (Uttar Bhag)	19	Sarwoday Gurukul Sanskrit Uchcha Vidhyalaya Ramaruch Nagar Bairgania Navnirmit Bhawan Dakshini Bhag
8A	Rajkiya Prathamik Vidhyalaya Nav Nirmit Bhavan Ashogi Balak (Uttar Bhag)	19A	Sarwoday Gurukul Sanskrit Uchcha Vidhyalaya Ramaruch Nagar Bairgania Navnirmit Bhawan Dakshini Bhag
9	Rajkiya Prathamik Vidhyalaya Navanirmit Bhavan, Ashogi Balak (Dakshini Bhag)	20	Sarwoday Gurukul Sanskrit Uchcha Vidhyalaya Ramaruch Nagar Bairgania Navnirmit Bhawan Uttari Bhag
9A	Rajkiya Prathamik Vidhyalaya Navanirmit Bhavan, Ashogi Balak (Dakshini Bhag)	20A	Sarwoday Gurukul Sanskrit Uchcha Vidhyalaya Ramaruch Nagar Bairgania Navnirmit Bhawan Uttari Bhag
10	Rajkiya Madhya Vidhyalaya Ashogi Kanya (Uttari Bhag)	21	Sarwoday Gurukul Sanskrit Uchcha Vidhyalaya Ramaruch Nagar Bairgania Navnirmit Bhawan Madhya Bhag
10A	Rajkiya Madhya Vidhyalaya Ashogi Kanya (Uttari Bhag)	21A	Sarwoday Gurukul Sanskrit Uchcha Vidhyalaya Ramaruch Nagar Bairgania Navnirmit Bhawan Madhya Bhag
11	Rajkiya Madhya Vidhyalaya, Ashogi Kanya (Dakshini Bhag)	22	Rajkiya Madhya Vidhyalaya Sekhauna (Uttari Bhag)
12	Banavari Madhya Vidhyalaya Bairgania (Uttari Bhag)	22A	Rajkiya Madhya Vidhyalaya Sekhauna (Uttari Bhag)
12A	Banavari Madhya Vidhyalaya Bairgania (Uttari Bhag)	23	Rajkiya Prathamik Vidhyalaya Bhakurahar Hindi (Uttari Bhag)
13	Banavari Madhya Vidhyalaya Bairgania (Dakshini Bhag)	23A	Rajkiya Prathamik Vidhyalaya Bhakurahar Hindi (Uttari Bhag)
13A	Banavari Madhya Vidhyalaya Bairgania (Dakshini Bhag)	24	Rajkiya Prathamik Vidhyalaya, Bhakurahar Hindi (Madhya Bhag)
14	Jauharimal Uchcha Vidhyalaya Bairgania (Purwi Bhag)	25	Rajkiya Prathamik Vidhyalaya Bhakurahar Hindi (Dakshini Bhag)

Contd....

Polling Station Level Election Results

Polling Station-wise Votes Secured by Overall Top Five Parties in Riga Assembly in Assembly Election (AE) under Sheohar Parliamentary Constituency in Bihar (2020)

Number of Polling Station	Winner - Moti Lal Prasad (BJP)	Runner-up - Amit Kumar (INC)	3rd - Munni Singh (BSP)	4th - Girdhari Sah (IND)	5th - Samsuddin Ansari (BMUP)	NOTA	Other	Total Votes Secured
21A	288	48	2	1	4	0	8	351
22	175	85	4	4	5	1	12	286
22A	71	213	1	2	0	0	15	302
23	110	184	3	7	2	0	16	322
23A	100	132	3	7	1	2	25	270
24	276	233	3	10	0	0	38	560
25	3	261	0	8	2	2	83	359
25A	201	110	1	0	3	0	42	357
26	166	80	3	4	4	2	56	315
26A	141	83	0	0	0	4	36	264
27	327	99	2	0	3	2	12	445
27A	134	185	1	0	1	1	7	329
28	253	129	10	5	5	1	26	429
29	53	31	1	2	0	1	99	187
30	153	85	3	8	3	0	8	260
30A	207	174	1	5	0	1	21	409
31	209	192	5	12	4	3	27	452
32	215	68	6	5	5	1	23	323
32A	173	62	16	8	5	2	17	283
33	266	59	6	2	5	1	15	354
33A	225	81	2	3	6	1	25	343
34	241	71	5	3	5	0	31	356
35	133	375	1	5	3	1	29	547
36	247	48	0	2	5	0	19	321
36A	263	80	14	1	6	2	38	404
37	294	92	3	9	9	3	42	452
38	257	62	1	1	0	0	23	344
38A	158	133	11	2	1	0	15	320
39	334	71	4	3	8	0	10	430
40	151	61	0	9	1	3	26	251
41	128	77	3	10	5	2	17	242
41A	234	50	10	4	13	1	28	340
42	314	49	5	6	13	3	40	430
43	356	36	6	5	25	1	38	467
44	256	157	3	4	9	1	28	458

Contd....

Polling Station Level Election Results

Winner, Runner-up and 3rd Party Position & Winning Margin According to Polling Stations in Riga Assembly in Assembly Election (AE) under Sheohar Parliamentary Constituency in Bihar (2020)

Polling Station Number	Winner Party	Winner Votes (%)	Runner-up Party	Runner-up Votes (%)	Winning Margin Votes (%)	Third Party	Third Party Votes (%)	Other Votes (%)
45	BJP	229 (69.82)	INC	54 (16.46)	175 (53.36)	BSP	9 (2.74)	36 (10.98)
45A	BJP	283 (77.32)	INC	61 (16.67)	222 (60.65)	BSP	8 (2.19)	14 (3.83)
46	BJP	229 (64.87)	INC	76 (21.53)	153 (43.34)	BSP	11 (3.12)	37 (10.48)
46A	BJP	266 (72.48)	INC	78 (21.25)	188 (51.23)	IND (GS)	4 (1.09)	19 (5.18)
47	INC	341 (75.11)	BJP	73 (16.08)	268 (59.03)	IND (GS)	12 (2.64)	28 (6.17)
48	BJP	147 (52.69)	INC	77 (27.6)	70 (25.09)	RJSPS	13 (4.66)	42 (15.05)
48A	BJP	184 (68.66)	INC	37 (13.81)	147 (54.85)	RJSPS	27 (10.07)	20 (7.46)
49	BJP	288 (61.67)	INC	152 (32.55)	136 (29.12)	IND (GS)	5 (1.07)	22 (4.71)
49A	BJP	223 (67.99)	INC	73 (22.26)	150 (45.73)	RJSPS	13 (3.96)	19 (5.79)
50	BJP	257 (68.53)	INC	84 (22.4)	173 (46.13)	NCP	7 (1.87)	27 (7.2)
51	BJP	268 (61.19)	INC	141 (32.19)	127 (29)	IND (GS)	5 (1.14)	24 (5.48)
51A	BJP	326 (74.26)	INC	78 (17.77)	248 (56.49)	IND (DKS)	11 (2.51)	24 (5.47)
52	BJP	239 (70.71)	INC	58 (17.16)	181 (53.55)	BMUP	8 (2.37)	33 (9.76)
52A	BJP	241 (65.49)	INC	92 (25)	149 (40.49)	NCP	5 (1.36)	30 (8.15)
53	BJP	302 (76.84)	INC	63 (16.03)	239 (60.81)	NCP	8 (2.04)	20 (5.09)
53A	BJP	312 (71.56)	INC	92 (21.1)	220 (50.46)	IND (GS)	8 (1.83)	24 (5.5)
54	BJP	256 (54.12)	INC	156 (32.98)	100 (21.14)	BSP	14 (2.96)	47 (9.94)
54A	BJP	152 (46.2)	INC	130 (39.51)	22 (6.69)	BSP	31 (9.42)	16 (4.86)
55	INC	223 (59.15)	BJP	107 (28.38)	116 (30.77)	IND (GS)	13 (3.45)	34 (9.02)
55A	INC	154 (50)	BJP	120 (38.96)	34 (11.04)	IND (GS)	9 (2.92)	25 (8.12)
56	INC	97 (53.59)	BJP	76 (41.99)	21 (11.6)	IND (CP)	2 (1.1)	6 (3.31)
56A	INC	275 (62.08)	BJP	150 (33.86)	125 (28.22)	IND (GS)	5 (1.13)	13 (2.93)
57	INC	382 (74.76)	BJP	88 (17.22)	294 (57.54)	IND (CP)	13 (2.54)	28 (5.48)
58	INC	401 (88.13)	BSP	11 (2.42)	390 (85.71)	IND (GS)	11 (2.42)	32 (7.03)
58A	INC	280 (94.92)	IND (GS)	5 (1.69)	275 (93.23)	BSP	4 (1.36)	6 (2.03)
59	BJP	268 (79.29)	INC	42 (12.43)	226 (66.86)	BSP	8 (2.37)	20 (5.92)
59A	BJP	226 (82.48)	INC	27 (9.85)	199 (72.63)	BMUP	9 (3.28)	12 (4.38)
60	BJP	346 (84.39)	INC	34 (8.29)	312 (76.1)	NCP	4 (0.98)	26 (6.34)
61	BJP	366 (87.35)	INC	23 (5.49)	343 (81.86)	IND (DKS)	11 (2.63)	19 (4.53)
61A	BJP	171 (66.28)	INC	64 (24.81)	107 (41.47)	IND (DKS)	5 (1.94)	18 (6.98)
62	BJP	316 (85.87)	INC	21 (5.71)	295 (80.16)	BSP	8 (2.17)	23 (6.25)
62A	BJP	274 (85.89)	INC	23 (7.21)	251 (78.68)	BSP	5 (1.57)	17 (5.33)
63	BJP	175 (54.69)	INC	129 (40.31)	46 (14.38)	BSP	4 (1.25)	12 (3.75)
63A	BJP	219 (66.36)	INC	70 (21.21)	149 (45.15)	IND (DKS)	7 (2.12)	34 (10.3)
64	BJP	387 (77.25)	INC	75 (14.97)	312 (62.28)	BMUP	6 (1.2)	33 (6.59)

Contd....

Socio-Economic Amenities - Rural

Access to Education Facilities

Particulars	Number of Villages (% of Population)				
	Available	Not Available	If Not Available (Distance of Nearest Facility)		
			A	B	C
Govt. Primary School	94 (100)	0 (0)	0 (0)	0 (0)	0 (0)
Private Primary School	13 (25)	81 (75)	0 (0)	0 (0)	0 (0)
Govt. Middle School	69 (89)	25 (11)	22 (10)	0 (0)	1 (0)
Private Middle School	6 (16)	88 (84)	2 (1)	0 (0)	0 (0)
Govt. Secondary School	6 (9)	88 (91)	8 (9)	43 (41)	36 (41)
Private Secondary School	0 (0)	94 (100)	0 (0)	0 (0)	1 (0)
Govt. Senior Secondary School	1 (2)	93 (98)	7 (5)	10 (11)	76 (83)
Private Senior Secondary School	0 (0)	94 (100)	0 (0)	0 (0)	0 (0)
Govt. Arts and Science Degree College	3 (3)	91 (97)	0 (0)	2 (6)	85 (88)
Private Arts and Science Degree College	3 (1)	91 (99)	0 (0)	0 (0)	1 (1)
Govt. Engineering College	0 (0)	94 (100)	0 (0)	0 (0)	0 (0)
Private Engineering College	0 (0)	94 (100)	0 (0)	0 (0)	94 (100)
Govt. Medicine College	0 (0)	94 (100)	0 (0)	0 (0)	94 (100)
Private Medicine College	0 (0)	94 (100)	0 (0)	0 (0)	0 (0)
Govt. Management Institute	0 (0)	94 (100)	0 (0)	0 (0)	94 (100)
Private Management Institute	0 (0)	94 (100)	0 (0)	0 (0)	0 (0)
Govt. Polytechnic	0 (0)	94 (100)	0 (0)	2 (6)	91 (93)
Private Polytechnic	0 (0)	94 (100)	0 (0)	0 (0)	1 (1)
Govt. Vocational Training School/ITI	0 (0)	94 (100)	0 (0)	2 (6)	92 (94)
Private Vocational Training School/ITI	0 (0)	94 (100)	0 (0)	0 (0)	0 (0)
Govt. Non Formal Training Centre	0 (0)	94 (100)	0 (0)	2 (6)	92 (94)
Private Non Formal Training Centre	0 (0)	94 (100)	0 (0)	0 (0)	0 (0)
Govt. School For Disabled	0 (0)	94 (100)	0 (0)	0 (0)	0 (0)
Private School For Disabled	2 (1)	92 (99)	0 (0)	2 (6)	90 (93)
Government Others	1 (3)	93 (97)	0 (0)	0 (0)	42 (40)
Private Others	4 (5)	90 (95)	0 (0)	0 (0)	0 (0)

Note : Distance A : Less than 5 km; B : Between 5-10 km; C : 10+ km.; Source : Data Analysis is based on 2011 Census.

DISCLAIMER

The Terms of Use and Disclaimer of Datanet India Private Limited (hereinafter referred to as "Datanet") for use of this analysis report of **Riga Assembly Constituency (Riga Vidhan Sabha)** :-

1. **Assembly Factbook™** is a Registered Trade Mark owned by Datanet.
2. All the maps are sketched and graphical representation only and have not been drawn to the scale and also not to represent the actual geographical area or boundary of the unit.
3. The data for the aforesaid analysis is based on authentic sources and has been culled from the various publications of Census, CSO and NSSO for district and block level data, various central and state government departments, Central & State Elections Commissions and the concerned Returning Officers' releases, Electoral Rolls, Election results and allied publications, internal assessment, surveys, estimates and analysis. Therefore, certain adjustment of data at micro level may have been done to arrive closer to the macro data.
4. Data have been provided on an "As Is" and "As AVAILABLE" basis
5. The colours shown in the maps or diagram and charts of a particular party, alliance or AC are indicative and do not represent them.
6. This publication which includes maps, sheets, graphs and data would be the property under copyright of Datanet only. The user may use these for its internal study, analysis and research purposes. It's public display, re-selling or any commercial uses by the user are not allowed.
7. Datanet has taken due care and caution in compilation and processing of data and allied information, but does not guarantee the accuracy, adequacy or completeness of any information/analysis and will be not responsible for any errors or omissions or for the results obtained from the use of such information/analysis.
8. All the contents for the publication have been culled from various authentic sources and Datanet reasonably believes such sources to be reliable, but does not make any representations, express or implied as to the accuracy or fitness of use of such information. The information or contents of the information/analysis do not constitute advice and should not be relied upon in making (or refraining from making) any decision. Any reliance placed upon the information provided by Datanet is the sole responsibility and strictly at the user's risk.
9. In no event will Datanet be liable for any damages (including, without limitation, damages for loss of business projects, or loss of profits) arising in contract, tort or otherwise from the use of or inability to use any of its contents, or from any action taken (or refrained from being taken) as a result of using the analysis or any of its contents. Datanet its directors, owners, editors, officials, employees, distributor and agents or any associate will not be liable for any errors in the information contained or any consequences arising from the use of the contents of the provided information/analysis.
10. If any provision of these terms and conditions is held invalid or illegal or unenforceable for any reason by any court of competent jurisdiction, such provision shall be severed and the remainder of provisions of the terms and conditions shall continue in full force and effect as if the Term of Use had been executed with the invalid, illegal or unenforceable provision eliminated.
11. If there are any discrepancies in the information provided, please bring it to attention of Datanet for suitable rectification measures.

Buy Online This Complete Book At
Datanet India eBooks Store

www.indiastatpublications.com

or go directly at

[http://www.indiastatpublications.com/
Assembly_factbook/Bihar/Sheohar/ Riga](http://www.indiastatpublications.com/Assembly_factbook/Bihar/Sheohar/Riga)

 **india**stat**elections**

ISBN : 978-93-5313-173-9



9 789353 131739