



Bihar

Assembly Factbook™

Sheohar Assembly Constituency



Key Electoral Data of Sheohar
Assembly Constituency (Vidhan Sabha)

Bihar

Assembly Factbook™

Sheohar Assembly Constituency



Sheohar Vidhan Sabha

Editor & Director

Dr. R.K. Thukral

Research Editor

Dr. Shafeeq Rahman

Compiled, Researched and Published by Datanet India Pvt. Ltd.

D-100, 1st Floor,

Okhla Industrial Area, Phase-I,
New Delhi- 110020.

Ph.: 91-11- 43580781-84

Email : support@indiastatpublications.com

Website : www.indiastatelections.com

Online Book Store :

www.indiastatpublications.com

Report No. : AFB/BR-022-0125

ISBN : 978-93-5313-184-5

First Edition : January, 2018

Eighth Updated Edition : January, 2025

Price : Rs. 11500/-

US\$ 310

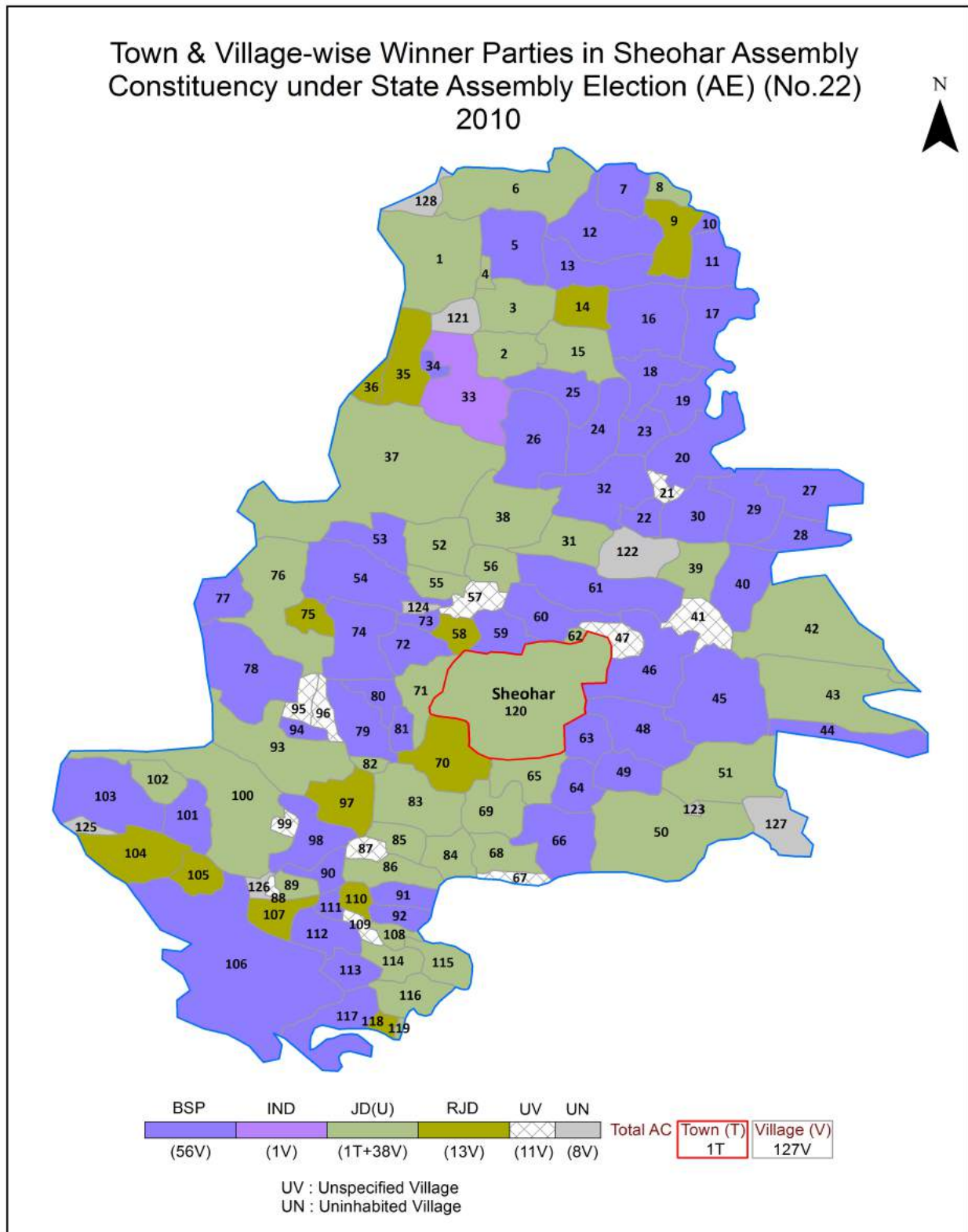
© Datanet India Pvt. Ltd.

All rights reserved. No part of this book may be reproduced, stored in a retrieval system or transmitted in any form or by any means, mechanical photocopying, photographing, scanning, recording or otherwise without the prior written permission of the publisher. Please refer to Disclaimer at page no. 222 for the use of this publication.

Printed in India

No.	Particulars	Page No.
	Introduction	
1	Assembly Constituency - (Vidhan Sabha) at a Glance Features of Assembly as per Delimitation Commission of India (2008)	1-2
	Location and Political Maps	
2	Location Map Boundaries of Assembly Constituency - (Vidhan Sabha) in District Boundaries of Assembly Constituency under Parliamentary Constituency - (Lok Sabha) Town & Village-wise Winner Parties- 2024, 2020, 2019, 2014, 2010 and 2009	3-11
	Administrative Setup (2011)	
3	District Sub-district Towns Villages Inhabited Villages Uninhabited Villages Village Panchayat Intermediate Panchayat	11-18
	Demographics (2011)	
4	Population Households Rural/Urban Population Towns and Villages by Population Size Sex Ratio (Total & 0-6 Years) Religious Population Social Population Literacy Rate	19-20
	Electoral Features	
5	Important Dates of Last Elections Held Electors by Gender Service Electors Voters Voters Turnout Polling Stations & Average Number of Electors per Polling Station Electors by Age Group Present Elected Representatives	21-26
	Historical Summary Election Results	
6	Vote Share of Major Parties Winning Margin (Number & Percentage) Polarity of Parties Summary Result of Assembly Segment of Parliamentary Elections 2024, 2019, 2014, 2009, 2004 and 1999 Summary Result of Assembly Elections 2020, 2015, 2010, 2005 (Oct), 2005 (Feb), 2000, 1995, 1990, 1985, 1980, 1977, 1972, 1969, 1967, 1962, 1957 and 1952	27-52
	Polling Station Level Election Results	
7	Name and Number of Polling Station 2024, 2020, 2019, 2014, 2010 and 2009 Polling Station-wise Electors, Voters & Voters Turnout 2024, 2020, 2019, 2014, 2010 and 2009 Polling Station wise Elections Results 2024, 2020, 2019, 2014, 2010 and 2009	53-201
	Share of Assembly Constituency	
8	Share of Assembly Constituency - (Vidhan Sabha) in State, District and Parliamentary Constituency - (Lok Sabha)	202
	Socio-Economic Amenities (2011)	
9	Access to Administrative Units Agricultural, Manufacturing and Industrial Commodities Demographic Indicators Education Health & Manpower Drinking Water Supply Sanitation Entertainment and Recreations Infrastructure Power Food Allocation Distribution and Marketing of Agriculture Commodities Infrastructure Transport and Road Infrastructure Communication Banking and Financial Services Land Use Irrigation Source	204-218
10	Abbreviation & Sources	219-221
11	Disclaimer	222

Location & Political Map



Administrative Setup

List of Village Panchayat & Intermediate Panchayat (Block) Name - 2011

Village Name	Village Panchayat Name	Intermediate Panchayat Name
Adauri	Adauri	Purnahiya
Amwa Kalan	Amba Uttari	Piprarhi
Asogi Chhapra Dhani	Basant Jagjiwan	Purnahiya
Asopur	Bairia	Purnahiya
Azrakbe Pota	Harnahi	Sheohar
Bahuara	Rohua	Dumri Katsari
Bairia	Bairia	Purnahiya
Bakatpur Banbira	Kuama	Piprarhi
Bakatpur Chaki	Bairia	Purnahiya
Bakhar Chandiha	Bakhar Chandiha	Purnahiya
Barahi Jagdish	Barahi Jagdish	Purnahiya
Barahi Mohan	Barahi Jagdish	Purnahiya
Basahia Ram	Mathurapur Kahtarwa	Sheohar
Basahia Shekh	Basahiya Shaikh	Piprarhi
Basant Jagjiwan	Basant Jagjiwan	Purnahiya
Basant Patti	Basant Patti	Purnahiya
Bedaul Adam	Basant Jagjiwan	Purnahiya
Bedaul Baz	Basant Patti	Purnahiya
Belwa Narkatia Bandobasti	Belwa	Piprarhi
Belwa Narkatia Nizamat	Belwa	Piprarhi
Bhagwanpur Bheli	Sarsaula Khurd	Sheohar
Bhaluahi	Mirjapur Dhobahi	Sheohar
Bhaluahi urf Pharua	Mirjapur Dhobahi	Sheohar
Bhatha	Shampur	Dumri Katsari
Bhorha Mohanpur	Naya Gaon West	Dumri Katsari
Bira Chhapra	Naya Gaon West	Dumri Katsari
Bisahi	Malipokhar Bhinda	Sheohar
Bishunpur Kishundeo	Sarsaula Khurd	Sheohar
Bishunpur Maniari	Mirjapur Dhobahi	Sheohar

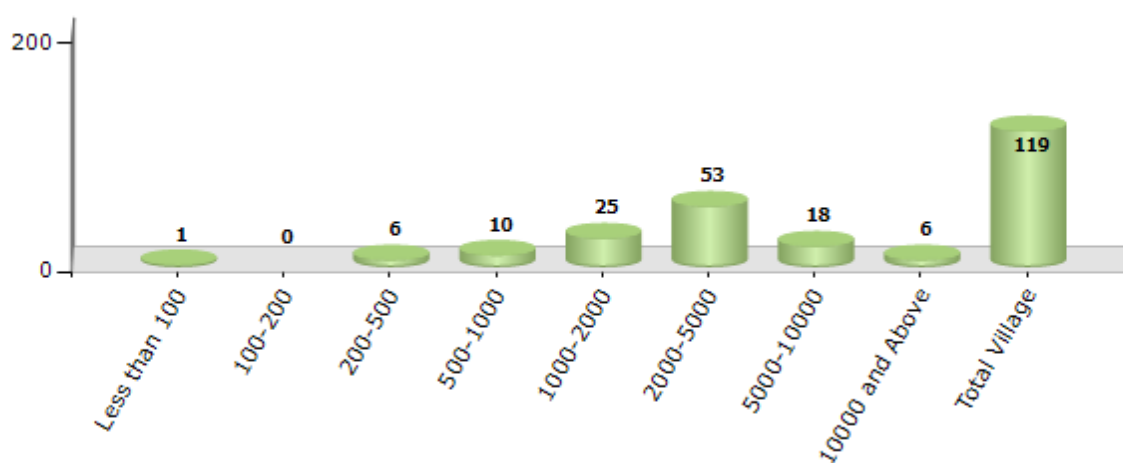
Contd....

Demographics

Number of Villages by Population Size - 2011

Less than 100	100-200	200-500	500-1000	1000-2000	2000-5000	5000-10000	10000 and Above	Total Village
1	0	6	10	25	53	18	6	119

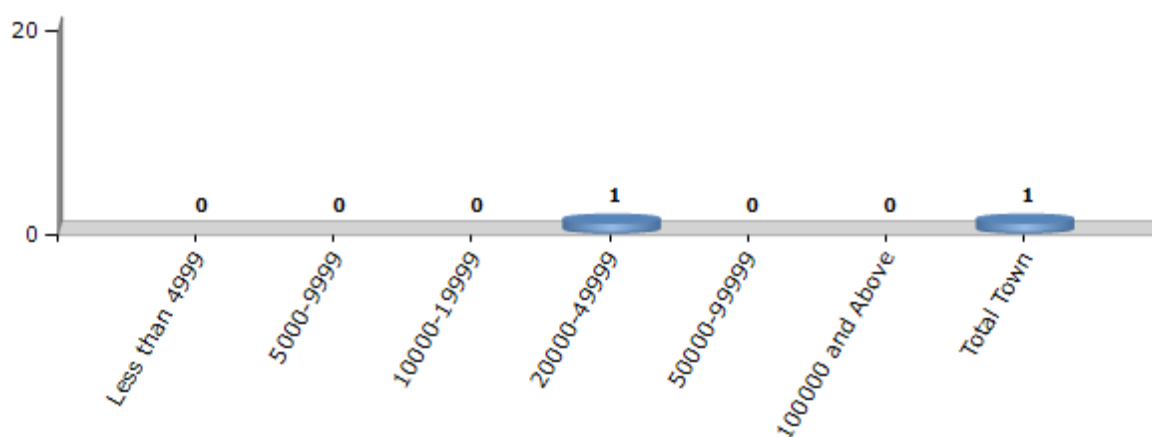
Number of Villages by Population Size - 2011



Number of Towns by Population Size - 2011

Less than 4999	5000-9999	10000-19999	20000-49999	50000-99999	100000 and Above	Total Town
0	0	0	1	0	0	1

Number of Towns by Population Size - 2011

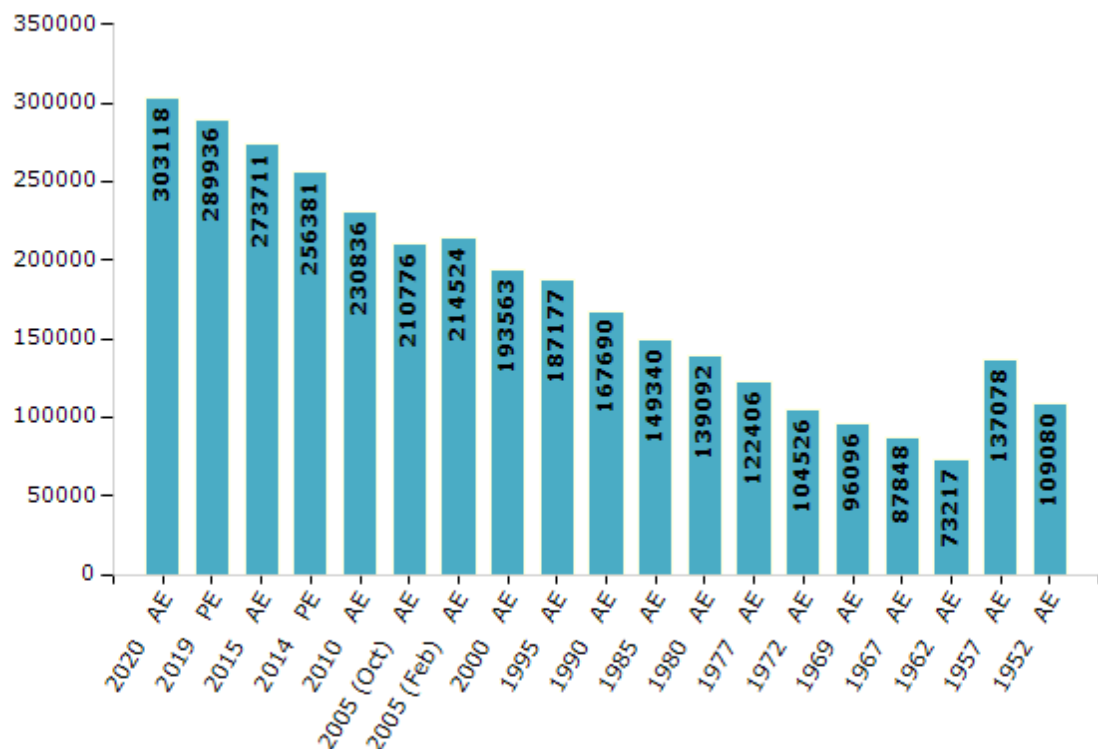


Electoral Features

Electors by Male & Female

Year	Male	Female	Others	Total	Year	Male	Female	Others	Total
2020 AE	160637	142465	16	303118	1995 AE	100024	87153	-	187177
2019 PE	154034	135892	10	289936	1990 AE	90505	77185	-	167690
2015 AE	146190	127510	11	273711	1985 AE	79545	69795	-	149340
2014 PE	136715	119661	5	256381	1980 AE	72880	66212	-	139092
2010 AE	124452	106384	0	230836	1977 AE	63929	58477	-	122406
2009 PE	-	-	-	-	1972 AE	58177	46349	-	104526
2005 (Oct) AE	112406	98370	-	210776	1969 AE	48648	47448	-	96096
2005 (Feb) AE	114188	100336	-	214524	1967 AE	-	-	-	87848
2004 PE	-	-	-	-	1962 AE	-	-	-	73217
2000 AE	104374	89189	-	193563	1957 AE	-	-	-	137078
1999 PE	-	-	-	-	1952 AE	-	-	-	109080

Number of Electors



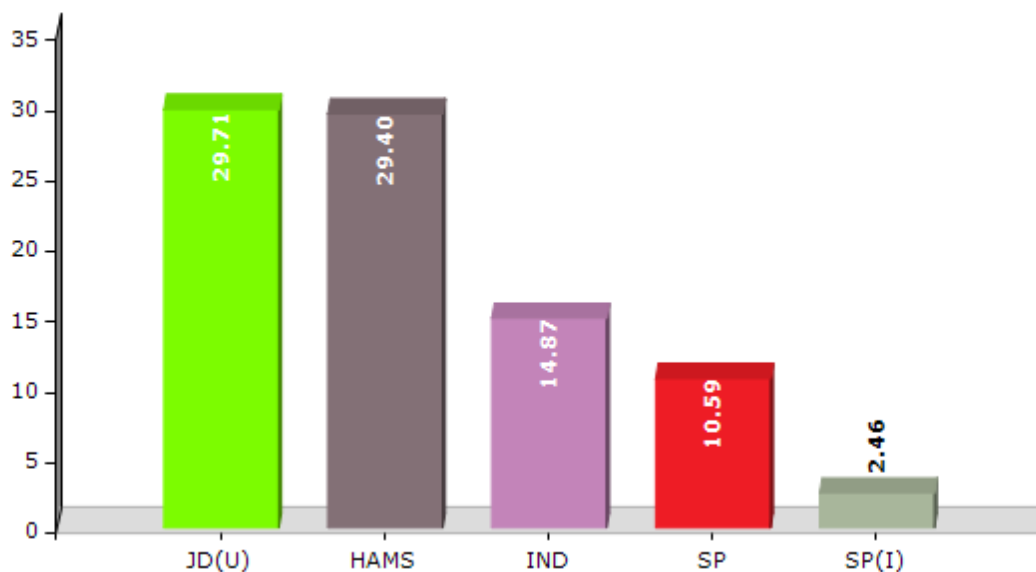
Note : AE : Assembly Election, PE : Assembly Segment of Parliamentary Election

Historical Summary Election Results

Summary Result of Assembly Election - 2015

Candidate Name	Party	Votes	Votes %
Sharfuddin	JD(U)	44576	29.71
Labhali Anand	HAMS	44115	29.4
Thakur Ratnakar	IND	22309	14.87
Ajit Kumar Jha	SP	15891	10.59
Manoj Kumar	SP(I)	3684	2.46
Manoj Upadhyay	IND	3418	2.28
Mo Imamudin	BSP	2906	1.94
Sanjay Kumar	IND	2834	1.89
Quamruzzama	GJDS	2370	1.58
Manisha Devi	IND	2028	1.35
Akhilesh Kumar Singh	AIFB	1535	1.02
	NOTA	4383	2.92

Votes Percentage of Top Parties - 2015



Polling Station Level Election Results

Number and Name of Polling Stations (PS) (2020)

Number of Polling Stations	Name of Polling Stations	Number of Polling Stations	Name of Polling Stations
1	Rajkiya Madhya Vidhyalaya Adauri Balak (Purvi Bhag)	17	Rajkiya Madhya Vidhyalaya Basant Jagajivan (Uttari Bhag)
2	Rajkiya Madhya Vidhyalaya Adauri Balak (Pachim Bhag)	17A	Rajkiya Madhya Vidhyalaya Basant Jagajivan (Uttari Bhag)
3	Ramadev Uchcha Vidhyalaya Adauri Dakshin Bhag	18	Rajkiya Madhya Vidhyalaya Basant Jagajivan (Dakshini Bhag)
3A	Ramadev Uchcha Vidhyalaya Adauri Dakshin Bhag	18A	Rajkiya Madhya Vidhyalaya Basant Jagajivan (Dakshini Bhag)
4	Rajkiya Primary Vidhyalaya Basavariya (Kanya) Purvi Bhga	19	Rajkiya Madhya Vidhyalaya Ashogi (Uttari Bhag)
4A	Rajkiya Primary Vidhyalaya Basavariya (Kanya) Purvi Bhga	19A	Rajkiya Madhya Vidhyalaya Ashogi (Uttari Bhag)
5	Rajkiya Madhya Vidhyalaya Adauri Uttari Bhag	20	Rajkiya Madhya Vidhyalaya Ashogi (Dakshini Bhag)
5A	Rajkiya Madhya Vidhyalaya Adauri Uttari Bhag	20A	Rajkiya Madhya Vidhyalaya Ashogi (Dakshini Bhag)
6	Rajkiya Madhya Vidhyalaya Chiraiya (Dayan Bhag)	21	Rajkiya Madhya Vidhyalaya Chak Sonaul
7	Rajkiya Madhya Vidhyalaya Chiraiya (Baya Bhag)	22	Rajkiya Madhya Vidhyalaya Madan Chhapara
8	Samudayik Bhavan Chiraiya	23	Rajkiya Madhya Vidhyalaya Bedaul Baj Purvi Bhag
9	Rajkiya Madhya Vidhyalaya Chandiha Kanya Purvi Bhag	23A	Rajkiya Madhya Vidhyalaya Bedaul Baj Purvi Bhag
9A	Rajkiya Madhya Vidhyalaya Chandiha Kanya Purvi Bhag	24	Rajkiya Madhya Vidhyalaya, Bedaul Adam (Dakshini Bhag)
10	Rajkiya Madhya Vidhyalaya Chiraiya Naya Bhawan	24A	Rajkiya Madhya Vidhyalaya, Bedaul Adam (Dakshini Bhag)
11	Samudayik Bhavan Chandiha Mushahar Tola	25	Rajkiya Madhya Vidhyalaya Basantapatati (Dakshini Bhag)
11A	Samudayik Bhavan Chandiha Mushahar Tola	25A	Rajkiya Madhya Vidhyalaya Basantapatati (Dakshini Bhag)
12	Madhya Vidhyalaya Chandiha, Balak	26	Rajkiya Madhya Vidhyalaya Basantapatati (Purwi Bhag)
13	Rajkiya Madhya Vidhyalaya Bakhar Chandiha Tola Piparahi Punarwas	26A	Rajkiya Madhya Vidhyalaya Basantapatati (Purwi Bhag)
14	Ra. Pra. Vi. Bilas Ray Tola, Piparahi Purnavas (Purvi Bhag)	27	Samudayik Bhavan Puranahiya
15	Ra. Pra. Vi. Bilas Ray Tola, Piparahi Purnavas (Pashchimi Bhag)	28	Rajkiya Madhya Vidhyalaya Puranahiya, Chandandih (Uttari Bhag)
16	Rajkiya Prathamik Vidhyalaya Basant Jagajivan Tola Vrita	29	Rajkiya Madhya Vidhyalaya Purnahiya Chandandih (Dakshin Bhag)

Contd....

Polling Station Level Election Results

Polling Station-wise Votes Secured by Overall Top Five Parties in Sheohar Assembly in Assembly Election (AE) under Sheohar Parliamentary Constituency in Bihar (2020)

Number of Polling Station	Winner - Chetan Anand (RJD)	Runner-up - Md. Sharfuiddin (JD(U))	3rd - Vijay Kumar Pandey (LJP)	4th - Radha Kant Gupta (IND)	5th - Sanjeev Kumar Gupta (BSP)	NOTA	Other	Total Votes Secured
25	249	72	23	21	43	6	38	452
25A	219	109	26	36	12	10	48	460
26	136	52	89	60	11	3	49	400
26A	175	161	41	42	8	11	46	484
27	59	11	44	3	22	7	15	161
28	194	187	15	70	12	21	61	560
29	215	119	21	84	4	10	65	518
30	63	28	156	2	11	6	46	312
30A	181	34	58	5	7	16	36	337
31	202	88	114	11	7	12	85	519
32	46	81	13	7	19	10	83	259
32A	65	100	31	17	8	10	73	304
33	39	118	19	7	3	1	34	221
33A	80	51	22	0	2	3	86	244
34	290	157	43	12	6	8	44	560
35	120	54	141	11	39	10	70	445
36	274	68	24	10	2	9	27	414
36A	330	51	45	5	0	13	44	488
37	416	73	82	20	1	8	29	629
38	85	47	142	9	10	3	55	351
38A	124	62	40	67	5	1	17	316
39	107	80	80	20	0	4	29	320
39A	116	100	53	59	8	9	58	403
40	103	104	8	168	4	8	44	439
40A	99	146	10	78	7	5	35	380
41	230	113	32	20	2	12	32	441
42	219	128	19	37	13	13	53	482
43	168	53	172	102	21	9	65	590
44	114	37	181	62	5	5	73	477
45	101	44	96	156	13	9	57	476
46	166	85	96	85	6	15	54	507
47	167	13	16	86	7	8	29	326
47A	53	9	19	181	5	5	34	306
48	124	5	4	211	4	1	20	369
48A	154	16	5	128	6	3	18	330

Contd....

Polling Station Level Election Results

Winner, Runner-up and 3rd Party Position & Winning Margin According to Polling Stations in Sheohar Assembly in Assembly Election (AE) under Sheohar Parliamentary Constituency in Bihar (2020)

Polling Station Number	Winner Party	Winner Votes (%)	Runner-up Party	Runner-up Votes (%)	Winning Margin Votes (%)	Third Party	Third Party Votes (%)	Other Votes (%)
49	JD(U)	100 (28.49)	RJD	92 (26.21)	8 (2.28)	LJP	61 (17.38)	98 (27.92)
49A	LJP	129 (38.05)	IND (RKG)	52 (15.34)	77 (22.71)	JD(U)	47 (13.86)	111 (32.74)
50	RJD	189 (34.12)	IND (RKG)	110 (19.86)	79 (14.26)	JD(U)	93 (16.79)	162 (29.24)
51	RJD	425 (75.76)	LJP	50 (8.91)	375 (66.85)	JD(U)	48 (8.56)	38 (6.77)
52	LJP	194 (54.96)	RJD	59 (16.71)	135 (38.25)	IND (RKG)	38 (10.76)	62 (17.56)
52A	LJP	288 (72.73)	IND (VPY)	24 (6.06)	264 (66.67)	IND (SSS)	22 (5.56)	62 (15.66)
53	LJP	136 (36.17)	RJD	88 (23.4)	48 (12.77)	JD(U)	65 (17.29)	87 (23.14)
53A	RJD	117 (27.08)	IND (RKG)	105 (24.31)	12 (2.77)	JD(U)	77 (17.82)	133 (30.79)
54	RJD	228 (61.46)	JD(U)	95 (25.61)	133 (35.85)	LJP	16 (4.31)	32 (8.63)
54A	RJD	349 (81.73)	JD(U)	36 (8.43)	313 (73.3)	JAPL	13 (3.04)	29 (6.79)
55	RJD	216 (46.85)	IND (RKG)	89 (19.31)	127 (27.54)	LJP	66 (14.32)	90 (19.52)
56	RJD	355 (64.66)	JD(U)	41 (7.47)	314 (57.19)	BSP	34 (6.19)	119 (21.68)
57	LJP	160 (28.73)	BSP	156 (28.01)	4 (0.72)	JAPL	55 (9.87)	186 (33.39)
58	RJD	240 (71.64)	JD(U)	71 (21.19)	169 (50.45)	BSP	5 (1.49)	19 (5.67)
58A	RJD	365 (90.12)	JD(U)	27 (6.67)	338 (83.45)	IND (RKG)	3 (0.74)	10 (2.47)
59	RJD	487 (79.71)	JD(U)	67 (10.97)	420 (68.74)	IND (RKG)	20 (3.27)	37 (6.06)
60	RJD	11 (42.31)	JD(U)	8 (30.77)	3 (11.54)	IND (RKG)	3 (11.54)	4 (15.38)
60A	JD(U)	18 (62.07)	RJD	5 (17.24)	13 (44.83)	LJP	1 (3.45)	5 (17.24)
61	RJD	182 (44.17)	JD(U)	105 (25.49)	77 (18.68)	LJP	48 (11.65)	77 (18.69)
62	RJD	264 (54.21)	JD(U)	108 (22.18)	156 (32.03)	LJP	45 (9.24)	70 (14.37)
63	RJD	232 (47.93)	JD(U)	126 (26.03)	106 (21.9)	IND (RKG)	54 (11.16)	72 (14.88)
64	RJD	139 (35.92)	LJP	112 (28.94)	27 (6.98)	JD(U)	47 (12.14)	89 (23)
65	RJD	389 (75.39)	JD(U)	60 (11.63)	329 (63.76)	LJP	29 (5.62)	38 (7.36)
66	RJD	131 (34.11)	LJP	93 (24.22)	38 (9.89)	IND (RKG)	67 (17.45)	93 (24.22)
66A	RJD	201 (46.42)	IND (RKG)	70 (16.17)	131 (30.25)	LJP	42 (9.7)	120 (27.71)
67	RJD	177 (54.29)	IND (RKG)	56 (17.18)	121 (37.11)	JD(U)	50 (15.34)	43 (13.19)
67A	RJD	273 (84)	LJP	16 (4.92)	257 (79.08)	JD(U)	15 (4.62)	21 (6.46)
68	IND (RKG)	122 (37.2)	RJD	81 (24.7)	41 (12.5)	JD(U)	42 (12.8)	83 (25.3)
68A	IND (RKG)	94 (36.43)	RJD	57 (22.09)	37 (14.34)	LJP	41 (15.89)	66 (25.58)
69	RJD	272 (50.37)	JD(U)	115 (21.3)	157 (29.07)	IND (RKG)	83 (15.37)	70 (12.96)
70	RJD	119 (34.39)	JD(U)	95 (27.46)	24 (6.93)	LJP	53 (15.32)	79 (22.83)
70A	JD(U)	147 (44.68)	RJD	124 (37.69)	23 (6.99)	IND (RKG)	21 (6.38)	37 (11.25)
71	LJP	259 (55.34)	RJD	71 (15.17)	188 (40.17)	BSP	31 (6.62)	107 (22.86)
72	JAPL	142 (48.63)	JD(U)	54 (18.49)	88 (30.14)	RJD	49 (16.78)	47 (16.1)
72A	RJD	122 (32.62)	JAPL	119 (31.82)	3 (0.8)	JD(U)	95 (25.4)	38 (10.16)

Contd....

Socio-Economic Amenities - Rural

Access to Education Facilities

Particulars	Number of Villages (% of Population)				
	Available	Not Available	If Not Available (Distance of Nearest Facility)		
			A	B	C
Govt. Primary School	117 (100)	2 (0)	2 (0)	0 (0)	0 (0)
Private Primary School	10 (17)	109 (83)	0 (0)	0 (0)	0 (0)
Govt. Middle School	88 (85)	31 (15)	23 (11)	5 (1)	0 (0)
Private Middle School	1 (1)	118 (99)	3 (2)	0 (0)	0 (0)
Govt. Secondary School	13 (23)	106 (77)	36 (30)	52 (36)	14 (8)
Private Secondary School	1 (1)	118 (99)	1 (1)	1 (1)	1 (1)
Govt. Senior Secondary School	4 (5)	115 (95)	4 (3)	29 (28)	50 (45)
Private Senior Secondary School	2 (4)	117 (96)	5 (3)	16 (10)	10 (5)
Govt. Arts and Science Degree College	0 (0)	119 (100)	0 (0)	1 (0)	118 (100)
Private Arts and Science Degree College	0 (0)	119 (100)	0 (0)	0 (0)	0 (0)
Govt. Engineering College	0 (0)	119 (100)	0 (0)	0 (0)	0 (0)
Private Engineering College	0 (0)	119 (100)	0 (0)	0 (0)	119 (100)
Govt. Medicine College	0 (0)	119 (100)	0 (0)	0 (0)	119 (100)
Private Medicine College	0 (0)	119 (100)	0 (0)	0 (0)	0 (0)
Govt. Management Institute	0 (0)	119 (100)	0 (0)	0 (0)	116 (96)
Private Management Institute	0 (0)	119 (100)	0 (0)	0 (0)	3 (4)
Govt. Polytechnic	0 (0)	119 (100)	0 (0)	1 (0)	117 (98)
Private Polytechnic	0 (0)	119 (100)	0 (0)	0 (0)	1 (2)
Govt. Vocational Training School/ITI	0 (0)	119 (100)	0 (0)	0 (0)	116 (96)
Private Vocational Training School/ITI	0 (0)	119 (100)	0 (0)	0 (0)	3 (4)
Govt. Non Formal Training Centre	0 (0)	119 (100)	0 (0)	20 (13)	93 (77)
Private Non Formal Training Centre	0 (0)	119 (100)	0 (0)	2 (2)	4 (8)
Govt. School For Disabled	0 (0)	119 (100)	0 (0)	1 (0)	118 (100)
Private School For Disabled	0 (0)	119 (100)	0 (0)	0 (0)	0 (0)
Government Others	17 (23)	102 (77)	0 (0)	0 (0)	1 (1)
Private Others	0 (0)	119 (100)	0 (0)	0 (0)	1 (1)

Note : Distance A : Less than 5 km; B : Between 5-10 km; C : 10+ km.; Source : Data Analysis is based on 2011 Census.

DISCLAIMER

The Terms of Use and Disclaimer of Datanet India Private Limited (hereinafter referred to as "Datanet") for use of this analysis report of **Sheohar Assembly Constituency (Sheohar Vidhan Sabha)** :-

1. **Assembly Factbook™** is a Registered Trade Mark owned by Datanet.
2. All the maps are sketched and graphical representation only and have not been drawn to the scale and also not to represent the actual geographical area or boundary of the unit.
3. The data for the aforesaid analysis is based on authentic sources and has been culled from the various publications of Census, CSO and NSSO for district and block level data, various central and state government departments, Central & State Elections Commissions and the concerned Returning Officers' releases, Electoral Rolls, Election results and allied publications, internal assessment, surveys, estimates and analysis. Therefore, certain adjustment of data at micro level may have been done to arrive closer to the macro data.
4. Data have been provided on an "As Is" and "As AVAILABLE" basis
5. The colours shown in the maps or diagram and charts of a particular party, alliance or AC are indicative and do not represent them.
6. This publication which includes maps, sheets, graphs and data would be the property under copyright of Datanet only. The user may use these for its internal study, analysis and research purposes. It's public display, re-selling or any commercial uses by the user are not allowed.
7. Datanet has taken due care and caution in compilation and processing of data and allied information, but does not guarantee the accuracy, adequacy or completeness of any information/analysis and will be not responsible for any errors or omissions or for the results obtained from the use of such information/analysis.
8. All the contents for the publication have been culled from various authentic sources and Datanet reasonably believes such sources to be reliable, but does not make any representations, express or implied as to the accuracy or fitness of use of such information. The information or contents of the information/analysis do not constitute advice and should not be relied upon in making (or refraining from making) any decision. Any reliance placed upon the information provided by Datanet is the sole responsibility and strictly at the user's risk.
9. In no event will Datanet be liable for any damages (including, without limitation, damages for loss of business projects, or loss of profits) arising in contract, tort or otherwise from the use of or inability to use any of its contents, or from any action taken (or refrained from being taken) as a result of using the analysis or any of its contents. Datanet its directors, owners, editors, officials, employees, distributor and agents or any associate will not be liable for any errors in the information contained or any consequences arising from the use of the contents of the provided information/analysis.
10. If any provision of these terms and conditions is held invalid or illegal or unenforceable for any reason by any court of competent jurisdiction, such provision shall be severed and the remainder of provisions of the terms and conditions shall continue in full force and effect as if the Term of Use had been executed with the invalid, illegal or unenforceable provision eliminated.
11. If there are any discrepancies in the information provided, please bring it to attention of Datanet for suitable rectification measures.

Buy Online This Complete Book At
Datanet India eBooks Store

[**www.indiastatpublications.com**](http://www.indiastatpublications.com)

or go directly at

[**http://www.indiastatpublications.com/
Assembly_factbook/Bihar/Sheohar/ Sheohar**](http://www.indiastatpublications.com/Assembly_factbook/Bihar/Sheohar/Sheohar)



i indiastat**elections**

ISBN : 978-93-5313-184-5

