



Bihar

Assembly Factbook™

Bathnaha Assembly Constituency



Key Electoral Data of Bathnaha
Assembly Constituency (Vidhan Sabha)

Bihar

Assembly Factbook™

Bathnaha Assembly Constituency



Bathnaha Vidhan Sabha

Editor & Director

Dr. R.K. Thukral

Research Editor

Dr. Shafeeq Rahman

Compiled, Researched and Published by Datanet India Pvt. Ltd.

D-100, 1st Floor,

Okhla Industrial Area, Phase-I,
New Delhi- 110020.

Ph.: 91-11- 43580781-84

Email : support@indiastatpublications.com

Website : www.indiastatelections.com

Online Book Store :

www.indiastatpublications.com

Report No. : AFB/BR-024-0125

ISBN : 978-93-5313-051-0

First Edition : January, 2018

Eighth Updated Edition : January, 2025

Price : Rs. 11500/-

US\$ 310

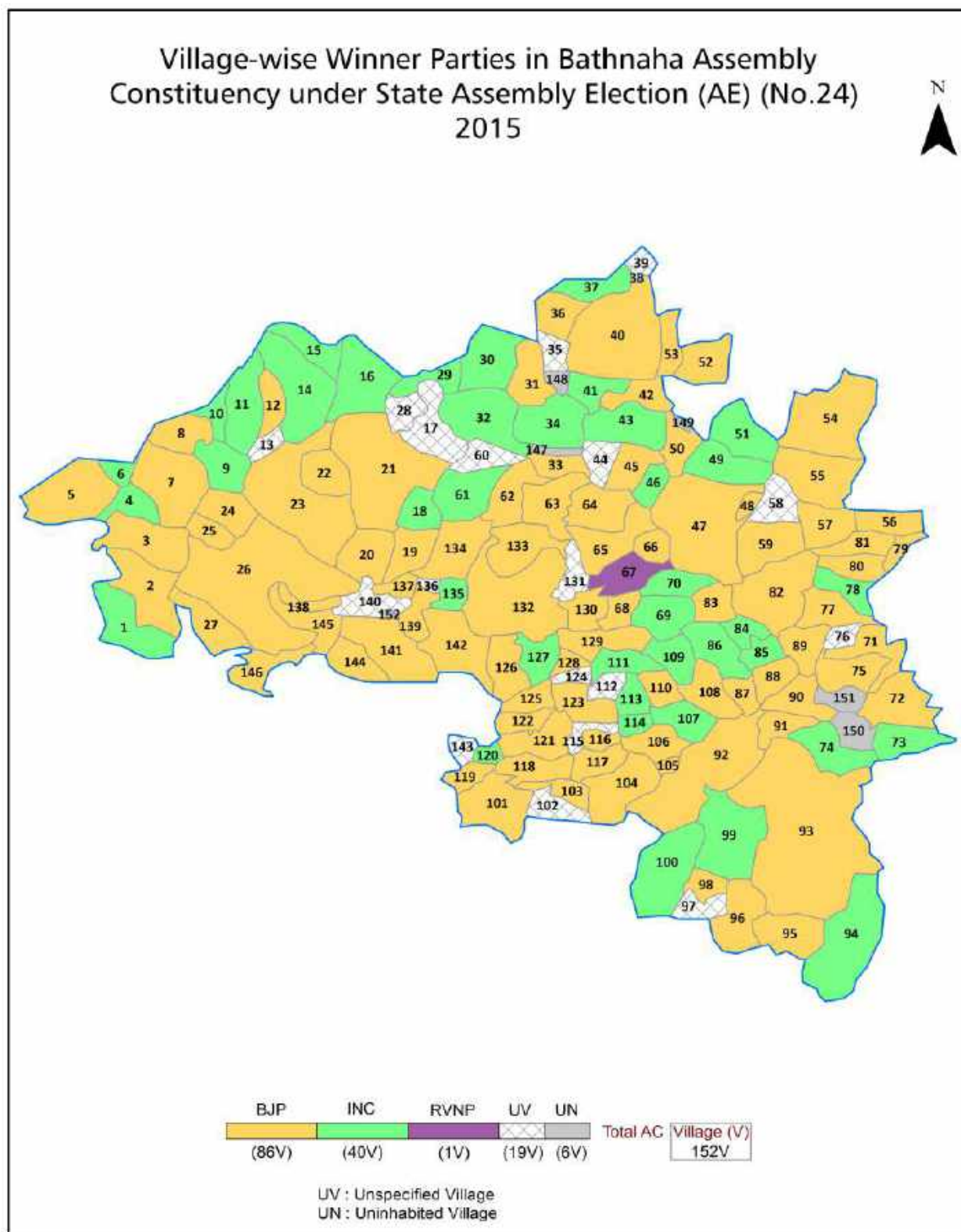
© Datanet India Pvt. Ltd.

All rights reserved. No part of this book may be reproduced, stored in a retrieval system or transmitted in any form or by any means, mechanical photocopying, photographing, scanning, recording or otherwise without the prior written permission of the publisher. Please refer to Disclaimer at page no. 226 for the use of this publication.

Printed in India

No.	Particulars	Page No.
	Introduction	
1	Assembly Constituency - (Vidhan Sabha) at a Glance Features of Assembly as per Delimitation Commission of India (2008)	1-2
	Location and Political Maps	
2	Location Map Boundaries of Assembly Constituency - (Vidhan Sabha in District Boundaries of Assembly Constituency under Parliamentary Constituency - (Lok Sabha) Village-wise Winner Parties- 2024, 2020, 2019, 2015, 2014 and 2010	3-11
	Administrative Setup (2011)	
3	District Sub-district Towns Villages Inhabited Villages Uninhabited Villages Village Panchayat Intermediate Panchayat	11-19
	Demographics (2011)	
4	Population Households Rural/Urban Population Villages by Population Size Sex Ratio (Total & 0-6 Years) Religious Population Social Population Literacy Rate	20-21
	Electoral Features	
5	Important Dates of Last Elections Held Electors by Gender Service Electors Voters Voters Turnout Polling Stations & Average Number of Electors per Polling Station Electors by Age Group Present Elected Representatives	22-27
	Historical Summary Election Results	
6	Vote Share of Major Parties Winning Margin (Number & Percentage Polarity of Parties Summary Result of Assembly Segment of Parliamentary Elections 2024, 2019, 2014, 2009, 2004 and 1999 Summary Result of Assembly Elections 2020, 2015, 2010, 2005 (Oct), 2005 (Feb), 2000, 1995, 1990, 1985, 1980, 1977, 1972, 1969 and 1967	28-51
	Polling Station Level Election Results	
7	Name and Number of Polling Station 2024, 2020, 2019, 2015, 2014 and 2010 Polling Station-wise Electors, Voters & Voters Turnout 2024, 2020, 2019, 2015, 2014 and 2010 Polling Station wise Elections Results 2024, 2020, 2019, 2015, 2014 and 2010	52-205
	Share of Assembly Constituency	
8	Share of Assembly Constituency - (Vidhan Sabha) in State, District and Parliamentary Constituency - (Lok Sabha)	206
	Socio-Economic Amenities (2011)	
9	Access to Administrative Units Agricultural, Manufacturing and Industrial Commodities Demographic Indicators Education Health & Manpower Drinking Water Supply Sanitation Entertainment and Recreations Infrastructure Power Food Allocation Distribution and Marketing of Agriculture Commodities Infrastructure Transport and Road Infrastructure Communication Banking and Financial Services Land Use Irrigation Source	208-222
10	Abbreviation & Sources	223-225
11	Disclaimer	226

Location & Political Map



Administrative Setup

List of Village Panchayat & Intermediate Panchayat (Block) Name - 2011

Village Name	Village Panchayat Name	Intermediate Panchayat Name
Akhardiha	Kuari Madan	Majorganj
Arazi Mahdewa	Bathnaha West	Bathnaha
Arazi Mohanpur	Madhesara	Sonbarsa
Arazi Shahpur Sitalpatti	Shahpur Shitalpatti	Bathnaha
Az Rakbe Bharsand	Khap Khopraha	Sonbarsa
Baduri Amghatta	Shahpur Shitalpatti	Bathnaha
Bagaha	Bagaha	Sonbarsa
Baghmari	Dayan Chhapara	Bathnaha
Bahera	Bahera	Majorganj
Bairaha	Singrahiya	Bathnaha
Barahi Hari Ram	Khairwa	Majorganj
Barahijiwa	Singrahiya	Bathnaha
Bariarpur	Ratanpur, Basbitta	Majorganj
Basbita	Basbitta, Pachharwa	Majorganj
Basbiti	Bathnaha West	Bathnaha
Bathanaha Jujharpatti	Turkauliya, Kamaldah, Rupauli Ruphara	Bathnaha
Bela	Ghurghura Hanumannagar, Dostiya	Sonbarsa
Bela	Bakhari	Bathnaha
Belahia	Harpur Bhalaha	Bathnaha
Belwa Parri	Pachharwa	Majorganj
Betahi	Kanhaul, Bhaluaha	Sonbarsa
Bhagwanpur urf Bhagwanpur Patahi	Sahiyara	Bathnaha
Bharsand	Khap Khopraha	Sonbarsa
Bhataulia	Digghi	Bathnaha
Bhatha Harpur	Pandaul Urf Panthpakar, Rupauli Ruphara, Harnahiya	Bathnaha
Bhikha Bishunpur Bhikha	Dayan Chhapara	Bathnaha
Bhilwahi	Pachharwa	Majorganj
Bhokraha	Ratanpur	Majorganj
Bhutahi	Bhutahi, Madhesara	Sonbarsa

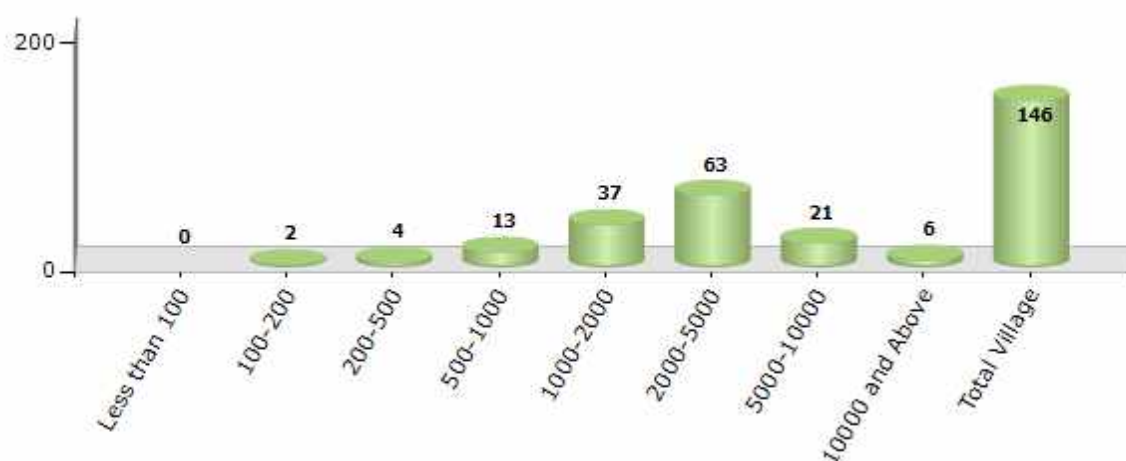
Contd....

Demographics

Number of Villages by Population Size - 2011

Less than 100	100-200	200-500	500-1000	1000-2000	2000-5000	5000-10000	10000 and Above	Total Village
0	2	4	13	37	63	21	6	146

Number of Villages by Population Size - 2011

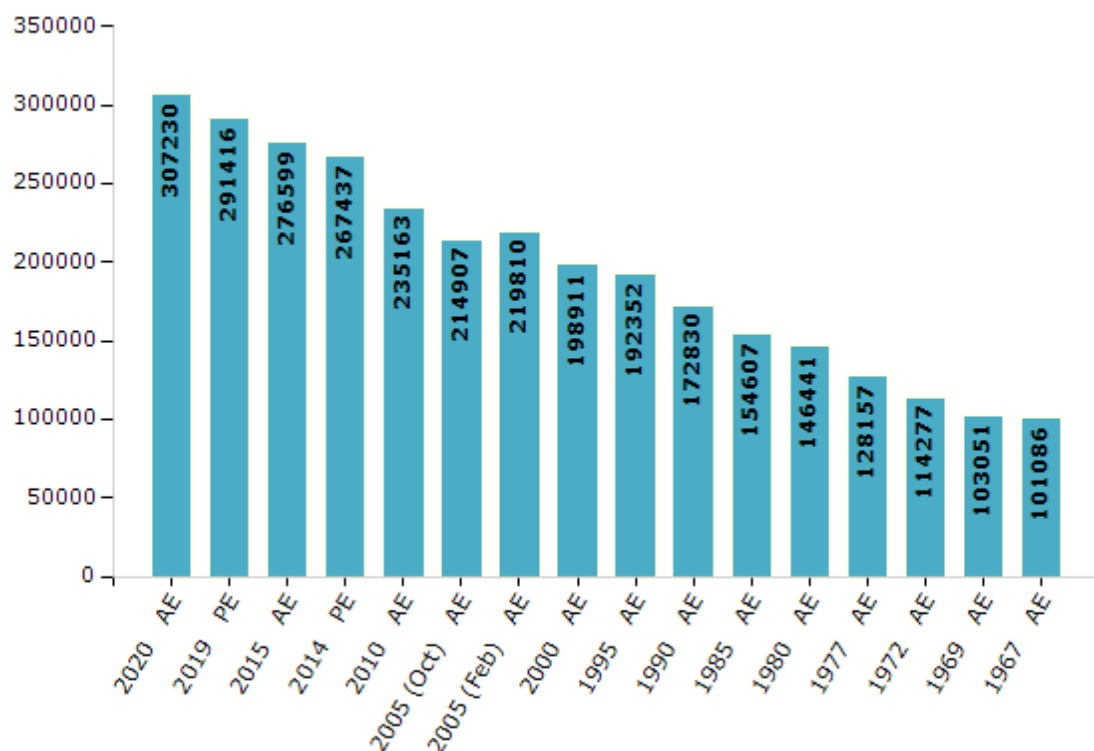


Electoral Features

Electors by Male & Female

Year	Male	Female	Others	Total	Year	Male	Female	Others	Total
2020 AE	162498	144718	14	307230	1995 AE	102502	89850	-	192352
2019 PE	153772	137634	10	291416	1990 AE	92058	80772	-	172830
2015 AE	145496	131092	11	276599	1985 AE	77535	77072	-	154607
2014 PE	139930	127497	10	267437	1980 AE	73298	73143	-	146441
2010 AE	124865	110298	0	235163	1977 AE	66185	61972	-	128157
2009 PE	-	-	-	-	1972 AE	59108	55169	-	114277
2005 (Oct) AE	113101	101806	-	214907	1969 AE	52037	51014	-	103051
2005 (Feb) AE	115784	104026	-	219810	1967 AE	-	-	-	101086
2004 PE	-	-	-	-	1962 AE	-	-	-	-
2000 AE	105885	93026	-	198911	1957 AE	-	-	-	-
1999 PE	-	-	-	-	1952 AE	-	-	-	-

Number of Electors



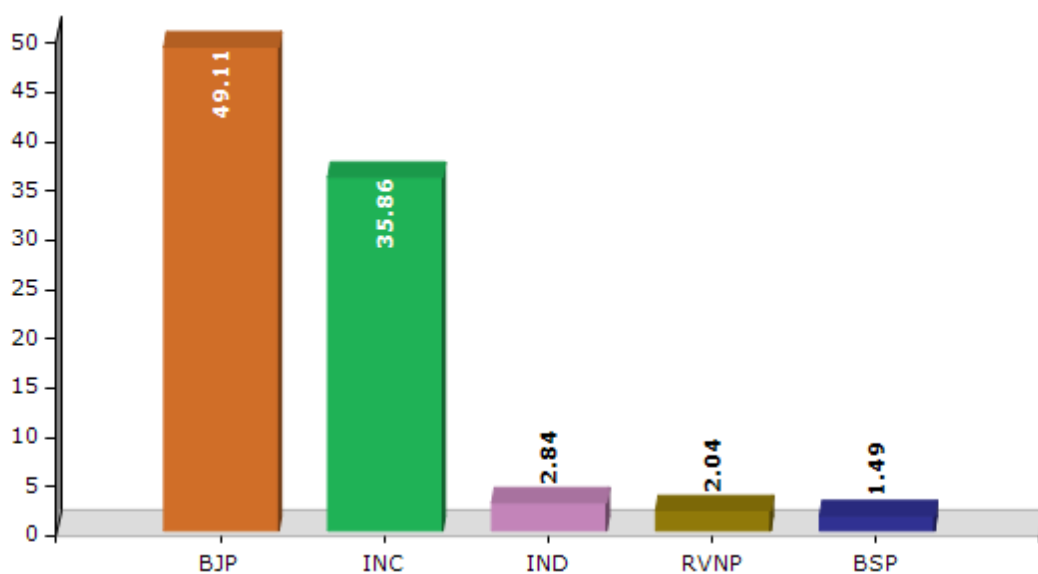
Note : AE : Assembly Election, PE : Assembly Segment of Parliamentary Election

Historical Summary Election Results

Summary Result of Assembly Election - 2015

Candidate Name	Party	Votes	Votes %
Dinkar Ram	BJP	74763	49.11
Surendra Ram	INC	54597	35.86
Deeplal Paswan Baghela	IND	4318	2.84
Subodh Ram	RVNP	3099	2.04
Manoj Ram	BSP	2273	1.49
Sadhu Sharan Das	IND	2151	1.41
Indal Paswan	BMUP	1763	1.16
Ramchandra Paswan	SP	1131	0.74
Bhola Ram	SKLP	877	0.58
Umesh Ram	NJPI	783	0.51
Raghvendra Kumar	RMGP	778	0.51
Kapil Deo Paswan	JDR	672	0.44
	NOTA	5028	3.3

Votes Percentage of Top Parties - 2015



Polling Station Level Election Results

Number and Name of Polling Stations (PS) (2020)

Number of Polling Stations	Name of Polling Stations	Number of Polling Stations	Name of Polling Stations
1	Rajakiy Prathamik Vidyalay, Bahera Urdu (Purvi Bhag)	15A	Rajakiya Prathamik Vidyalay, Chainapur (Purwi Bhag)
2	Rajakiya Prathamik Vidyalaya Bahera Urdu (Pashchmi Bhag)	16	Rajakiyakrit Madhaya Vidyalay Khairwa Baidyanathapur
3	Madhya Vidyalay Sijua Uttari Bhag	16A	Rajakiyakrit Madhaya Vidyalay Khairwa Baidyanathapur
3A	Madhya Vidyalay Sijua Uttari Bhag	17	Panchayat Bhavan Khairava Got
4	Rajakiy Prathamik Vidyalay Bahera Hindi	17A	Panchayat Bhavan Khairava Got
4A	Rajakiy Prathamik Vidyalay Bahera Hindi	18	Rajakiya Prathamik Vidyalay Majakothava (Uttari Bhag)
5	Rajakiyakrit Madhya Vidyalay, Vishambharapur Nankar	18A	Rajakiya Prathamik Vidyalay Majakothava (Uttari Bhag)
6	Utkramit Madhaya Vidyalay Maliniya Purvi Bhag	19	Rajakiy Madhya Vidyalay Dumari Khurd (Purwi Bhag)
6A	Utkramit Madhaya Vidyalay Maliniya Purvi Bhag	19A	Rajakiy Madhya Vidyalay Dumari Khurd (Purwi Bhag)
7	Utkramit Madhya Vidyalay, Madhopur	20	Rajakiy Madhya Vidyalay Dumari Khurd (Pashchimi Bhag)
8	Rajakiy Prathamik Kanya Vidyalay Mejaraganj Purvi Bhag	20A	Rajakiy Madhya Vidyalay Dumari Khurd (Pashchimi Bhag)
8A	Rajakiy Prathamik Kanya Vidyalay Mejaraganj Purvi Bhag	21	Madhya Vidyalay, Barahi Hariram (Purvi Bhag)
9	Rajakiy Madhya Vidyalay Mejaraganj (Utari Bhag)	22	Madhya Vidyalaya Barahi Hariram (Pashchmi Bhag)
9A	Rajakiy Madhya Vidyalay Mejaraganj (Utari Bhag)	23	Rajakiyakrit Madhya Vidyalay Hanuman Nagar (Pashchmi Bhag)
10	Rajakiy Madhya Vidyalay Mejaraganj (Madhya Bhag)	23A	Rajakiyakrit Madhya Vidyalay Hanuman Nagar (Pashchmi Bhag)
10A	Rajakiy Madhya Vidyalay Mejaraganj (Madhya Bhag)	24	Rajakiyakrit Madhya Vidyalay Hanuman Nagar (Purvi Bhag)
11	Rajakiy Madhya Vidyalay Mejaraganj (Pashchi Bhawan Ka Uttari Bhag)	24A	Rajakiyakrit Madhya Vidyalay Hanuman Nagar (Purvi Bhag)
12	Rajakiya Madhya Vidyalaya Mejaraganj (Pashchmi Bhawan Ka Dakshni Bhag)	25	Rajakiy Prathamik Vidyalay Pachaharava
13	Dakbangala Kuari Madan Mejaraganj (Uttari Bhag)	26	Rajakiyakrit Prathamik Vidyalay Gadhava Vishnupur (Uttari Bhag)
14	Dakbanglow Kowari Madan Mejaraganj (Dakshni Bhag)	27	Rajakiyakrit Prathamik Vidyalaya Gadhwa Vishnupur (Dakshni Bhag)
15	Rajakiya Prathamik Vidyalay, Chainapur (Purwi Bhag)	28	Utkramit Madhya Vidyalay Bhaluahiya (Purvi Bhag)

Contd....

Polling Station Level Election Results

Polling Station-wise Votes Secured by Overall Top Five Parties in Bathnaha Assembly in Assembly Election (AE) under Sitamarhi Parliamentary Constituency in Bihar (2020)

Number of Polling Station	Winner - Anil Kumar (BJP)	Runner-up - Sanjay Ram (INC)	3rd - Chandrika Paswan (RLSP)	4th - Vijay Kumar Baitha (IND)	5th - Lalu Das (IND)	NOTA	Other	Total Votes Secured
23A	109	124	32	2	4	8	16	295
24	163	20	156	8	3	16	9	375
24A	251	18	53	3	1	20	10	356
25	139	257	32	12	19	15	36	510
26	312	17	115	12	6	26	9	497
27	419	21	18	3	5	14	11	491
28	92	251	170	16	13	25	23	590
29	114	98	211	48	10	27	25	533
30	231	72	13	6	3	6	14	345
30A	258	96	10	4	4	9	5	386
31	245	16	34	14	2	17	31	359
31A	274	21	56	5	3	26	15	400
32	200	14	65	8	3	22	11	323
32A	301	6	4	2	1	27	11	352
33	225	93	2	7	6	12	17	362
33A	214	198	7	6	8	12	7	452
34	286	8	3	1	1	6	12	317
34A	370	1	6	5	2	14	8	406
35	78	177	9	1	12	1	7	285
35A	56	223	9	4	8	5	5	310
36	286	9	42	1	4	5	4	351
36A	259	10	9	0	0	15	8	301
37	251	60	59	12	8	14	17	421
37A	189	71	112	11	14	33	23	453
38	280	128	6	10	6	19	25	474
39	255	19	6	4	8	7	5	304
39A	255	15	5	1	8	16	10	310
40	199	29	12	3	6	9	9	267
40A	198	36	4	2	5	6	3	254
41	162	145	44	11	12	10	19	403
41A	146	161	58	16	9	24	20	434
42	182	211	16	15	6	8	27	465
43	152	99	7	11	9	7	10	295
43A	124	145	6	9	7	8	20	319
44	175	217	6	10	2	6	14	430

Contd....

Polling Station Level Election Results

Winner, Runner-up and 3rd Party Position & Winning Margin According to Polling Stations in Bathnaha Assembly in Assembly Election (AE) under Sitamarhi Parliamentary Constituency in Bihar (2020)

Polling Station Number	Winner Party	Winner Votes (%)	Runner-up Party	Runner-up Votes (%)	Winning Margin Votes (%)	Third Party	Third Party Votes (%)	Other Votes (%)
45	BJP	223 (52.72)	INC	150 (35.46)	73 (17.26)	IND (VKB)	17 (4.02)	33 (7.8)
45A	BJP	162 (35.29)	IND (VKB)	138 (30.07)	24 (5.22)	INC	55 (11.98)	104 (22.66)
46	BJP	200 (86.58)	INC	13 (5.63)	187 (80.95)	RLSP	5 (2.16)	13 (5.63)
46A	BJP	196 (90.74)	INC	10 (4.63)	186 (86.11)	RLSP	4 (1.85)	6 (2.78)
47	BJP	410 (78.69)	INC	62 (11.9)	348 (66.79)	RLSP	16 (3.07)	33 (6.33)
48	BJP	386 (81.61)	RLSP	27 (5.71)	359 (75.9)	INC	21 (4.44)	39 (8.25)
49	BJP	280 (60.09)	RLSP	108 (23.18)	172 (36.91)	INC	18 (3.86)	60 (12.88)
50	BJP	231 (88.85)	RLSP	4 (1.54)	227 (87.31)	INC	3 (1.15)	22 (8.46)
50A	BJP	260 (87.25)	INC	15 (5.03)	245 (82.22)	RLSP	8 (2.68)	15 (5.03)
51	BJP	213 (61.56)	RLSP	65 (18.79)	148 (42.77)	INC	13 (3.76)	55 (15.9)
51A	BJP	256 (71.71)	RLSP	35 (9.8)	221 (61.91)	INC	22 (6.16)	44 (12.32)
52	BJP	404 (83.13)	INC	33 (6.79)	371 (76.34)	RLSP	25 (5.14)	24 (4.94)
53	BJP	329 (78.33)	INC	56 (13.33)	273 (65)	RLSP	11 (2.62)	24 (5.71)
54	BJP	427 (90.66)	INC	19 (4.03)	408 (86.63)	RLSP	4 (0.85)	21 (4.46)
55	BJP	248 (60.64)	INC	106 (25.92)	142 (34.72)	RLSP	14 (3.42)	41 (10.02)
56	BJP	287 (88.58)	INC	11 (3.4)	276 (85.18)	RLSP	7 (2.16)	19 (5.86)
56A	BJP	319 (87.16)	INC	16 (4.37)	303 (82.79)	IND (VKB)	11 (3.01)	20 (5.46)
57	INC	281 (61.76)	BJP	72 (15.82)	209 (45.94)	RLSP	37 (8.13)	65 (14.29)
58	BJP	227 (57.76)	INC	88 (22.39)	139 (35.37)	RLSP	31 (7.89)	47 (11.96)
58A	BJP	263 (63.99)	RLSP	71 (17.27)	192 (46.72)	INC	30 (7.3)	47 (11.44)
59	BJP	337 (80.43)	INC	35 (8.35)	302 (72.08)	IND (VKB)	8 (1.91)	39 (9.31)
59A	BJP	295 (88.59)	INC	14 (4.2)	281 (84.39)	RLSP	9 (2.7)	15 (4.5)
60	BJP	295 (63.17)	RLSP	62 (13.28)	233 (49.89)	INC	57 (12.21)	53 (11.35)
60A	BJP	259 (67.62)	RLSP	59 (15.4)	200 (52.22)	INC	25 (6.53)	40 (10.44)
61	BJP	344 (70.35)	RLSP	56 (11.45)	288 (58.9)	INC	32 (6.54)	57 (11.66)
62	BJP	263 (57.93)	RLSP	104 (22.91)	159 (35.02)	INC	15 (3.3)	72 (15.86)
63	BJP	196 (42.7)	INC	194 (42.27)	2 (0.43)	RLSP	19 (4.14)	50 (10.89)
64	INC	249 (51.55)	BJP	170 (35.2)	79 (16.35)	IND (LD)	23 (4.76)	41 (8.49)
65	BJP	174 (35.51)	INC	164 (33.47)	10 (2.04)	RLSP	68 (13.88)	84 (17.14)
66	BJP	223 (45.98)	INC	191 (39.38)	32 (6.6)	IND (LD)	13 (2.68)	58 (11.96)
66A	INC	184 (53.18)	BJP	135 (39.02)	49 (14.16)	IND (VKB)	6 (1.73)	21 (6.07)
67	INC	286 (51.35)	BJP	200 (35.91)	86 (15.44)	IND (VKB)	14 (2.51)	57 (10.23)
68	BJP	143 (38.03)	INC	140 (37.23)	3 (0.8)	IND (LD)	19 (5.05)	74 (19.68)
68A	INC	218 (72.19)	BJP	43 (14.24)	175 (57.95)	IND (VKB)	14 (4.64)	27 (8.94)
69	BJP	202 (41.14)	INC	195 (39.71)	7 (1.43)	IND (VKB)	18 (3.67)	76 (15.48)

Contd....

Socio-Economic Amenities - Rural

Access to Education Facilities

Particulars	Number of Villages (% of Population)				
	Available	Not Available	If Not Available (Distance of Nearest Facility)		
			A	B	C
Govt. Primary School	139 (99)	7 (1)	6 (1)	0 (0)	0 (0)
Private Primary School	26 (29)	120 (71)	0 (0)	0 (0)	0 (0)
Govt. Middle School	93 (80)	53 (20)	50 (19)	2 (1)	0 (0)
Private Middle School	11 (15)	135 (85)	0 (0)	0 (0)	0 (0)
Govt. Secondary School	13 (18)	133 (82)	18 (13)	89 (57)	23 (11)
Private Secondary School	2 (0)	144 (100)	1 (0)	0 (0)	0 (0)
Govt. Senior Secondary School	3 (5)	143 (95)	7 (8)	15 (11)	121 (75)
Private Senior Secondary School	0 (0)	146 (100)	0 (0)	0 (0)	0 (0)
Govt. Arts and Science Degree College	1 (1)	145 (99)	12 (11)	69 (40)	58 (44)
Private Arts and Science Degree College	6 (4)	140 (96)	0 (0)	0 (0)	0 (0)
Govt. Engineering College	0 (0)	146 (100)	0 (0)	0 (0)	0 (0)
Private Engineering College	0 (0)	146 (100)	0 (0)	0 (0)	146 (100)
Govt. Medicine College	0 (0)	146 (100)	0 (0)	0 (0)	146 (100)
Private Medicine College	0 (0)	146 (100)	0 (0)	0 (0)	0 (0)
Govt. Management Institute	0 (0)	146 (100)	0 (0)	0 (0)	146 (100)
Private Management Institute	0 (0)	146 (100)	0 (0)	0 (0)	0 (0)
Govt. Polytechnic	0 (0)	146 (100)	11 (11)	75 (43)	59 (45)
Private Polytechnic	1 (1)	145 (99)	0 (0)	0 (0)	0 (0)
Govt. Vocational Training School/ITI	3 (2)	143 (98)	11 (11)	73 (42)	59 (45)
Private Vocational Training School/ITI	3 (2)	143 (98)	0 (0)	0 (0)	0 (0)
Govt. Non Formal Training Centre	5 (4)	141 (96)	10 (10)	72 (41)	59 (45)
Private Non Formal Training Centre	5 (4)	141 (96)	0 (0)	0 (0)	0 (0)
Govt. School For Disabled	0 (0)	146 (100)	0 (0)	0 (0)	0 (0)
Private School For Disabled	0 (0)	146 (100)	10 (10)	77 (45)	59 (45)
Government Others	0 (0)	146 (100)	0 (0)	0 (0)	27 (22)
Private Others	3 (5)	143 (95)	0 (0)	0 (0)	1 (0)

Note : Distance A : Less than 5 km; B : Between 5-10 km; C : 10+ km.; Source : Data Analysis is based on 2011 Census.

DISCLAIMER

The Terms of Use and Disclaimer of Datanet India Private Limited (hereinafter referred to as "Datanet") for use of this analysis report of **Bathnaha Assembly Constituency (Bathnaha Vidhan Sabha)** :-

1. **Assembly Factbook™** is a Registered Trade Mark owned by Datanet.
2. All the maps are sketched and graphical representation only and have not been drawn to the scale and also not to represent the actual geographical area or boundary of the unit.
3. The data for the aforesaid analysis is based on authentic sources and has been culled from the various publications of Census, CSO and NSSO for district and block level data, various central and state government departments, Central & State Elections Commissions and the concerned Returning Officers' releases, Electoral Rolls, Election results and allied publications, internal assessment, surveys, estimates and analysis. Therefore, certain adjustment of data at micro level may have been done to arrive closer to the macro data.
4. Data have been provided on an "As Is" and "As AVAILABLE" basis
5. The colours shown in the maps or diagram and charts of a particular party, alliance or AC are indicative and do not represent them.
6. This publication which includes maps, sheets, graphs and data would be the property under copyright of Datanet only. The user may use these for its internal study, analysis and research purposes. It's public display, re-selling or any commercial uses by the user are not allowed.
7. Datanet has taken due care and caution in compilation and processing of data and allied information, but does not guarantee the accuracy, adequacy or completeness of any information/analysis and will be not responsible for any errors or omissions or for the results obtained from the use of such information/analysis.
8. All the contents for the publication have been culled from various authentic sources and Datanet reasonably believes such sources to be reliable, but does not make any representations, express or implied as to the accuracy or fitness of use of such information. The information or contents of the information/analysis do not constitute advice and should not be relied upon in making (or refraining from making) any decision. Any reliance placed upon the information provided by Datanet is the sole responsibility and strictly at the user's risk.
9. In no event will Datanet be liable for any damages (including, without limitation, damages for loss of business projects, or loss of profits) arising in contract, tort or otherwise from the use of or inability to use any of its contents, or from any action taken (or refrained from being taken) as a result of using the analysis or any of its contents. Datanet its directors, owners, editors, officials, employees, distributor and agents or any associate will not be liable for any errors in the information contained or any consequences arising from the use of the contents of the provided information/analysis.
10. If any provision of these terms and conditions is held invalid or illegal or unenforceable for any reason by any court of competent jurisdiction, such provision shall be severed and the remainder of provisions of the terms and conditions shall continue in full force and effect as if the Term of Use had been executed with the invalid, illegal or unenforceable provision eliminated.
11. If there are any discrepancies in the information provided, please bring it to attention of Datanet for suitable rectification measures.

Buy Online This Complete Book At
Datanet India eBooks Store

www.indiastatpublications.com

or go directly at

[http://www.indiastatpublications.com/
Assembly_factbook/Bihar/Sitamarhi/ Bathnaha](http://www.indiastatpublications.com/Assembly_factbook/Bihar/Sitamarhi/Bathnaha)

 **indiaSTAT**elections

ISBN : 978-93-5313-051-0



9 789353 130510