



Bihar

Assembly Factbook™

Parihar Assembly Constituency



Key Electoral Data of Parihar
Assembly Constituency (Vidhan Sabha)

Bihar

Assembly Factbook™

Parihar Assembly Constituency



Parihar Vidhan Sabha

Editor & Director

Dr. R.K. Thukral

Research Editor

Dr. Shafeeq Rahman

Compiled, Researched and Published by Datanet India Pvt. Ltd.

D-100, 1st Floor,

Okhla Industrial Area, Phase-I,
New Delhi- 110020.

Ph.: 91-11- 43580781-84

Email : support@indiastatpublications.com

Website : www.indiastatelections.com

Online Book Store :

www.indiastatpublications.com

Report No. : AFB/BR-025-0125

ISBN : 978-93-5313-155-5

First Edition : January, 2018

Eighth Updated Edition : January, 2025

Price : Rs. 11500/-

US\$ 310

© Datanet India Pvt. Ltd.

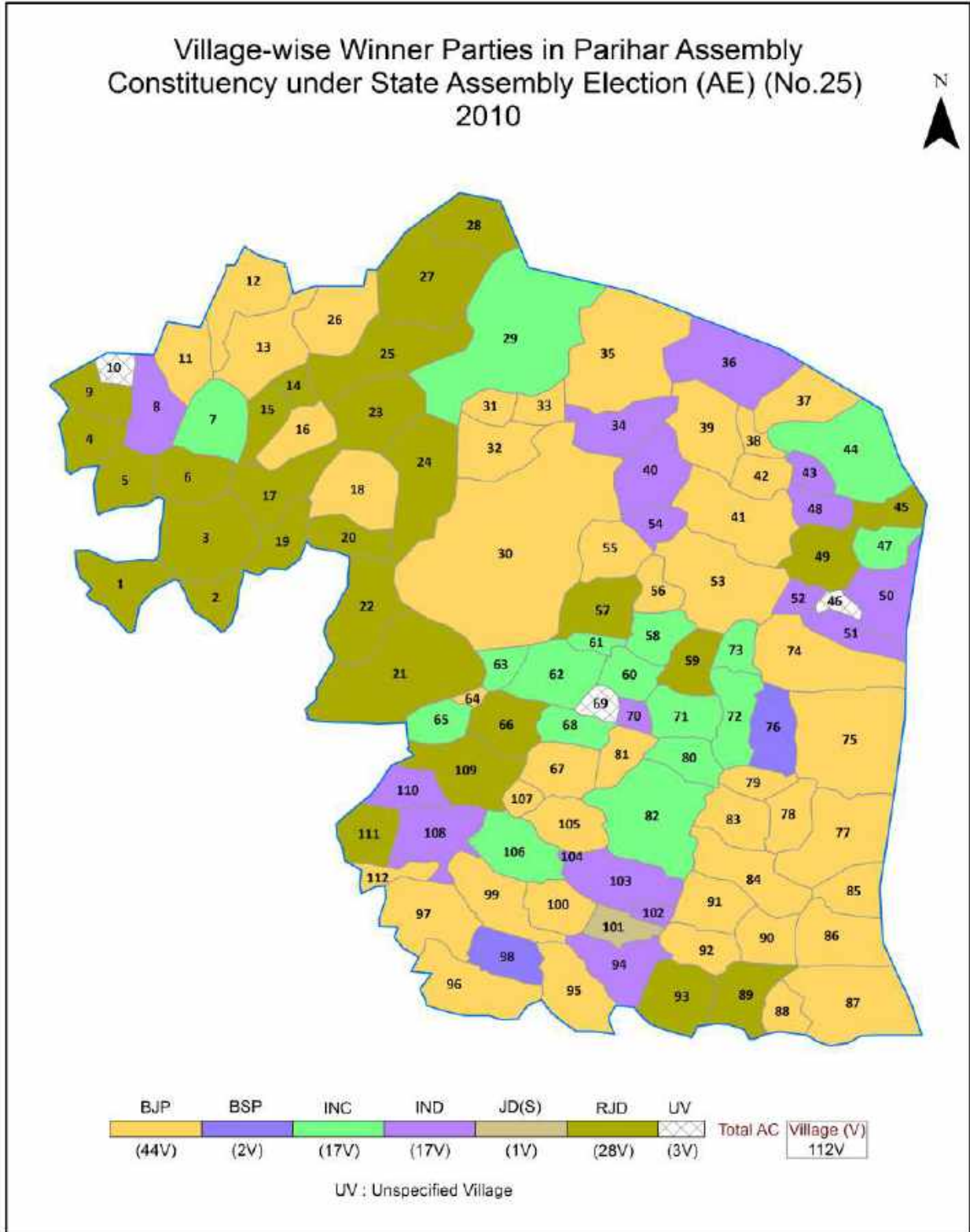
All rights reserved. No part of this book may be reproduced, stored in a retrieval system or transmitted in any form or by any means, mechanical photocopying, photographing, scanning, recording or otherwise without the prior written permission of the publisher. Please refer to Disclaimer at page no. 182 for the use of this publication.

Printed in India

Contents

No.	Particulars	Page No.
	Introduction	
1	Assembly Constituency - (Vidhan Sabha) at a Glance Features of Assembly as per Delimitation Commission of India (2008)	1-2
	Location and Political Maps	
2	Location Map Boundaries of Assembly Constituency - (Vidhan Sabha in District Boundaries of Assembly Constituency under Parliamentary Constituency - (Lok Sabha) Village-wise Winner Parties- 2024, 2020, 2019, 2014 and 2010	3-11
	Administrative Setup (2011)	
3	District Sub-district Towns Villages Inhabited Villages Uninhabited Villages Village Panchayat Intermediate Panchayat	10-15
	Demographics (2011)	
4	Population Households Rural/Urban Population Villages by Population Size Sex Ratio (Total & 0-6 Years) Religious Population Social Population Literacy Rate	16-17
	Electoral Features	
5	Important Dates of Last Elections Held Electors by Gender Service Electors Voters Voters Turnout Polling Stations & Average Number of Electors per Polling Station Electors by Age Group Present Elected Representatives	18-23
	Historical Summary Election Results	
6	Vote Share of Major Parties Winning Margin (Number & Percentage Polarity of Parties Summary Result of Assembly Segment of Parliamentary Elections 2024, 2019, 2014 and 2009 Summary Result of Assembly Elections 2020, 2015 and 2010	24-33
	Polling Station Level Election Results	
7	Name and Number of Polling Station 2024, 2020, 2019, 2014 & 2010 Polling Station-wise Electors, Voters & Voters Turnout 2024, 2020, 2019, 2014 & 2010 Polling Station wise Elections Results 2024, 2020, 2019, 2014 & 2010	34-161
	Share of Assembly Constituency	
8	Share of Assembly Constituency - (Vidhan Sabha) in State, District and Parliamentary Constituency - (Lok Sabha)	162
	Socio-Economic Amenities (2011)	
9	Access to Administrative Units Agricultural, Manufacturing and Industrial Commodities Demographic Indicators Education Health & Manpower Drinking Water Supply Sanitation Entertainment and Recreations Infrastructure Power Food Allocation Distribution and Marketing of Agriculture Commodities Infrastructure Transport and Road Infrastructure Communication Banking and Financial Services Land Use Irrigation Source	164-178
10	Abbreviation & Sources	179-181
11	Disclaimer	182

Location & Political Map



Administrative Setup

List of Village Panchayat & Intermediate Panchayat (Block) Name - 2011

Village Name	Village Panchayat Name	Intermediate Panchayat Name
Adhgain	Parsa	Parihar
Adkhani	Sutihara	Parihar
Amwa	Parsa	Parihar
Andauli	Manikpur Musharniya	Parihar
Araria	Vishanpur Adhar	Sonbarsa
Baburban	Baburban	Parihar
Bahuarwa	Baya	Parihar
Bandarjhula	Madhiya	Sonbarsa
Bara	Koiriya Pipra	Parihar
Bara urf Nonahi	Baya	Parihar
Barahi	Barahi	Parihar
Basahia	Dostiya, Ghurghura Hanumannagar	Sonbarsa
Bathuar	Bathuara	Parihar
Baya	Baya	Parihar
Bela Khurd	Bela Machchapakaurni	Parihar
Bela Musharnia	Bela Machchapakaurni	Parihar
Bela urf Khap	Mahadeopatti	Parihar
Betaha	Betaha	Parihar
Bhagaha	Bishnupur	Parihar
Bhagwatipur	Bherahiya	Parihar
Bhaluaha	Bhaluaha	Sonbarsa
Bhandsar	Bishnupur	Parihar
Bhawanipur	Mahadeopatti	Parihar
Bheriahi Larakota	Bhaluaha	Sonbarsa
Bherrahia Ramatua	Bherahiya	Parihar
Bhiswa	Khairwa Malahi	Parihar
Bishunpur	Vishanpur Adhar	Sonbarsa
Bishunpur	Bishnupur	Parihar
Chiganwa	Khairwa Malahi	Parihar

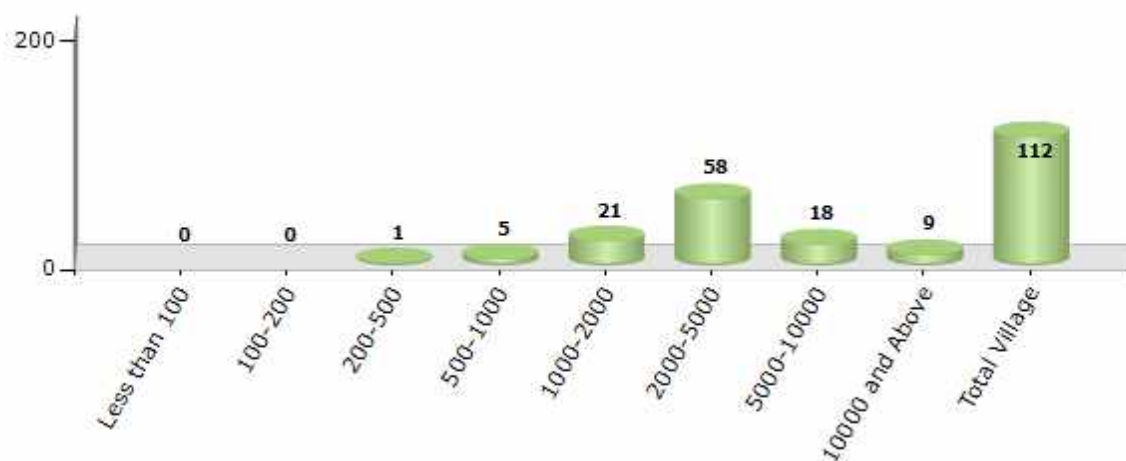
Contd....

Demographics

Number of Villages by Population Size - 2011

Less than 100	100-200	200-500	500-1000	1000-2000	2000-5000	5000-10000	10000 and Above	Total Village
0	0	1	5	21	58	18	9	112

Number of Villages by Population Size - 2011

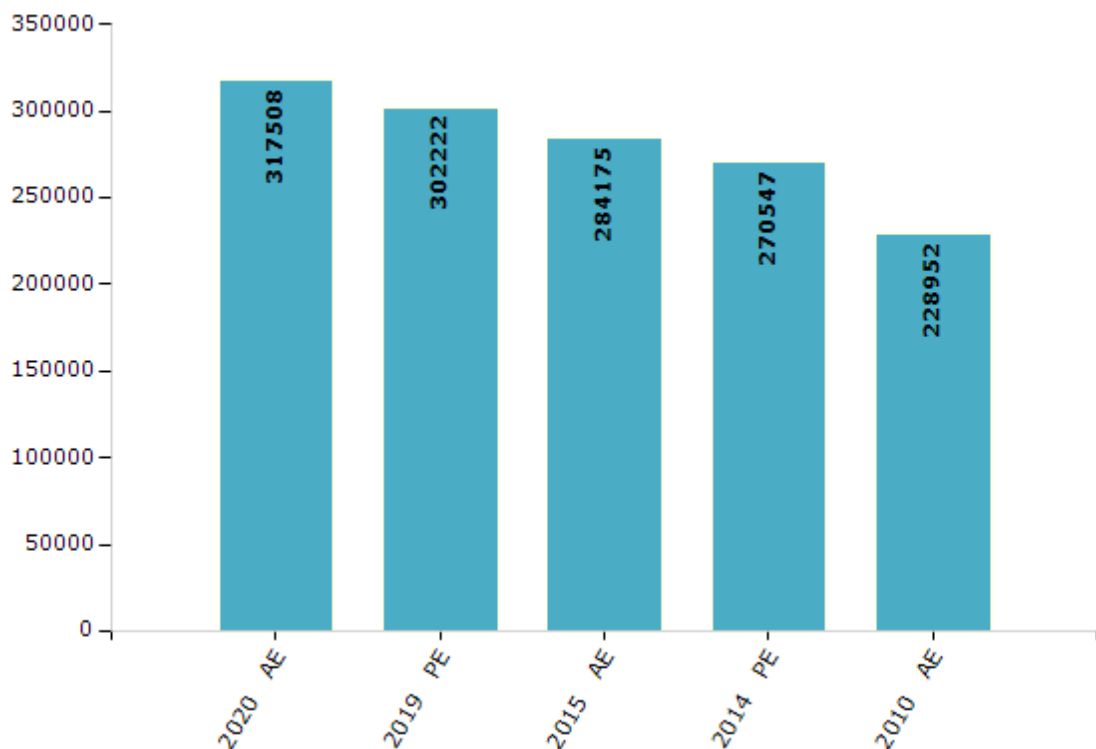


Electoral Features

Electors by Male & Female

Year	Male	Female	Others	Total	Year	Male	Female	Others	Total
2020 AE	167238	150249	21	317508	1995 AE	-	-	-	-
2019 PE	159044	143165	13	302222	1990 AE	-	-	-	-
2015 AE	149440	134723	12	284175	1985 AE	-	-	-	-
2014 PE	141719	128815	13	270547	1980 AE	-	-	-	-
2010 AE	120949	108003	0	228952	1977 AE	-	-	-	-
2009 PE	-	-	-	-	1972 AE	-	-	-	-
2005 (Oct) AE	-	-	-	-	1969 AE	-	-	-	-
2005 (Feb) AE	-	-	-	-	1967 AE	-	-	-	-
2004 PE	-	-	-	-	1962 AE	-	-	-	-
2000 AE	-	-	-	-	1957 AE	-	-	-	-
1999 PE	-	-	-	-	1952 AE	-	-	-	-

Number of Electors



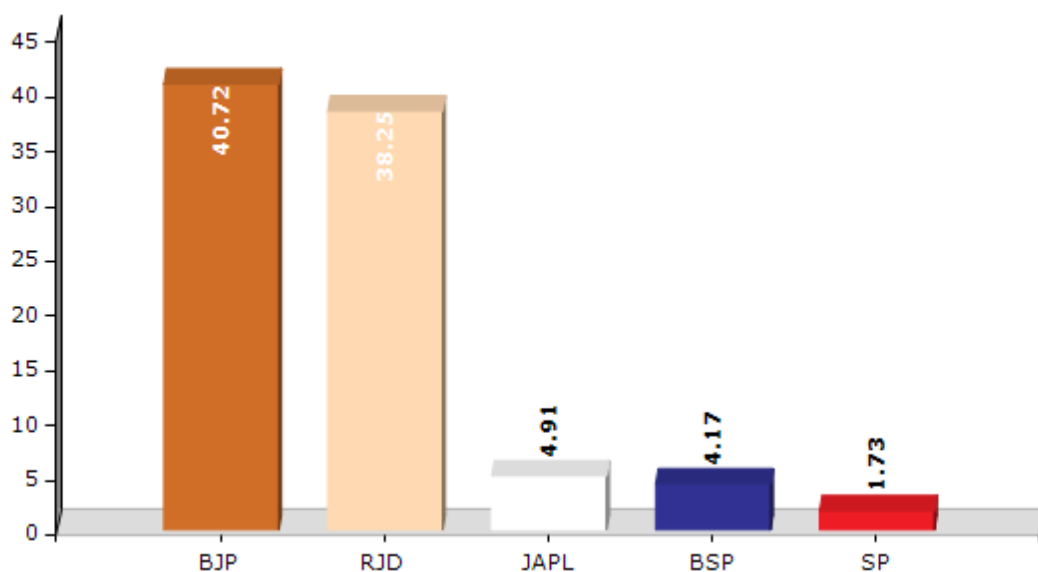
Note : AE : Assembly Election, PE : Assembly Segment of Parliamentary Election

Historical Summary Election Results

Summary Result of Assembly Election - 2015

Candidate Name	Party	Votes	Votes %
Gaytri Devi	BJP	66388	40.72
Ram Chandra Purve	RJD	62371	38.25
Sarita Yadav	JAPL	8005	4.91
Nilam Yadav	BSP	6794	4.17
Mohd. Shams Shahnawaz	SP	2822	1.73
Devendra Thakur	IND	2631	1.61
Md. Nazamuddin Ansari	CPI	2405	1.48
Jai Narayan Mahto	IND	1773	1.09
Gopal Kumar	RVNP	1393	0.85
Surendra Prasad Gupta	IND	1294	0.79
Md. Majibul Rahman	JDR	1099	0.67
Sogarth Paswan	PBI	1081	0.66
Md. Mustafa	SP(I)	733	0.45
Md. Asphak	LSSP	635	0.39
	NOTA	3618	2.22

Votes Percentage of Top Parties - 2015



Polling Station Level Election Results

Number and Name of Polling Stations (PS) (2020)

Number of Polling Stations	Name of Polling Stations	Number of Polling Stations	Name of Polling Stations
1	Rajakiykrit Madhya Vidyalay, Ramanagara-1 (Pashchimi Bhag)	14	Rajakiykrit Madhya Vidyalay, Patelanagar (Pashchimi Bhag)
1A	Rajakiykrit Madhya Vidyalay, Ramanagara-1 (Pashchimi Bhag)	15	Rajakiykrit Madhya Vidyalaya,Chilara (Dakshini Bhag)
2	Rajakiykrit Madhya Vidyalay, Ramanagara-1 (Purvi Bhag)	16	Rajakiykrit Madhya Vidyalaya,Chilara (Uttari Bhag)
2A	Rajakiykrit Madhya Vidyalay, Ramanagara-1 (Purvi Bhag)	17	Utkramit Madhya Vidyalay,Basatapur (Purwi Bhag)
3	Rajakiykrit Madhya Vidyalay Bhaluaha-1 (Uttari Bhag)	17A	Utkramit Madhya Vidyalay,Basatapur (Purwi Bhag)
3A	Rajakiykrit Madhya Vidyalay Bhaluaha-1 (Uttari Bhag)	18	Utkramit Madhya Vidyalay,Basatapur (Pashchimi Bhag)
4	Rajakiykrit Madhya,Vidyalay Bhaluaha-1 (Dakshini Bhag)	18A	Utkramit Madhya Vidyalay,Basatapur (Pashchimi Bhag)
4A	Rajakiykrit Madhya,Vidyalay Bhaluaha-1 (Dakshini Bhag)	19	Rajakiy Madhya Vidyalay,Chakaki Maurava (Purwi Bhag)
5	Utkramit Madhya Vidyalay,Parasa Khurd (Dakshini Bhag)	19A	Rajakiy Madhya Vidyalay,Chakaki Maurava (Purwi Bhag)
6	Utkramit Madhya Vidyalay, Parsa Khurd (Madhya Bhag)	20	Rajakiykrit Madhya Vidyalaya,Chakaki Maurava (Pashchimi Bhag)
7	Utkramit Madhya Vighalay,Parasa Khurd (Uttari Bhag)	20A	Rajakiykrit Madhya Vidyalaya,Chakaki Maurava (Pashchimi Bhag)
8	Shri Nandipat Jitu Uchcha Vidyalay, Sonabarasa (Uttari Bhag)	21	Rajakiykrit Prathamik Vidyalaya,Lakshmipur-1
8A	Shri Nandipat Jitu Uchcha Vidyalay, Sonabarasa (Uttari Bhag)	22	Rajakiykrit Prathamik Vidyalaya, Lalabandi-2 (Uttari Bhag)
9	Shri Nandip Jitu Uchcha Vidyalay, Sonabarasa (Dakshini Bhag)	22A	Rajakiykrit Prathamik Vidyalaya, Lalabandi-2 (Uttari Bhag)
10	Rajakiykrit Madhya Vidyalay Kanya Sonabarasa (Uttari Bhag)	23	Rajakiykrit Prathamik Vidyalay,Dalakava Kanya (Purwi Bhag)
10A	Rajakiykrit Madhya Vidyalay Kanya Sonabarasa (Uttari Bhag)	23A	Rajakiykrit Prathamik Vidyalay,Dalakava Kanya (Purwi Bhag)
11	Rajakiykrit Madhya Vidyalaya Kanya Sonabarasa (Dakshini Bhag)	24	Rajakiykrit Prathamik Vidyalay,Dalakava Kanya (Pashchimi Bhag)
11A	Rajakiykrit Madhya Vidyalaya Kanya Sonabarasa (Dakshini Bhag)	25	Sarakari Kachahari, Dalakava (Uttari Bhag)
12	Rajakiykrit Madhya Vidyalaya Sonabarasa(Pashchimi Bhag)	25A	Sarakari Kachahari, Dalakava (Uttari Bhag)
12A	Rajakiykrit Madhya Vidyalaya Sonabarasa(Pashchimi Bhag)	26	Rajakiykrit Prathamik Vidyalay, Narakatiya 2 (Purvi Bhag)
13	Rajakiykrit Madhya Vidyalay, Patelanagar (Purvi Bhag)	26A	Rajakiykrit Prathamik Vidyalay, Narakatiya 2 (Purvi Bhag)

Contd....

Polling Station Level Election Results

Polling Station-wise Votes Secured by Overall Top Five Parties in Parihar Assembly in Assembly Election (AE) under Sitamarhi Parliamentary Constituency in Bihar (2020)

Number of Polling Station	Winner - Gaytri Devi (BJP)	Runner-up - Ritu Kumar (RJD)	3rd - Amjad Hussain Anwar (RLSP)	4th - Sarita Yadav (JAPL)	5th - Jay Kumar (IND)	NOTA	Other	Total Votes Secured
23	184	160	4	8	4	4	8	372
23A	130	99	12	9	3	3	18	274
24	140	421	10	10	4	10	24	619
25	123	283	4	18	6	4	20	458
25A	144	168	4	12	2	6	15	351
26	258	75	2	0	2	12	27	376
26A	179	53	1	1	2	1	15	252
27	177	180	11	1	4	5	12	390
27A	198	38	2	19	1	4	11	273
28	172	158	3	2	4	7	35	381
28A	211	155	5	4	9	6	17	407
29	180	211	0	4	6	4	21	426
29A	151	271	6	3	3	2	6	442
30	306	123	3	7	3	10	27	479
30A	274	126	11	8	5	8	22	454
31	157	194	8	8	4	5	17	393
31A	89	225	6	2	7	8	16	353
32	280	86	9	0	3	10	24	412
32A	81	172	7	5	1	1	3	270
33	156	233	7	28	4	8	30	466
33A	127	209	1	32	1	4	20	394
34	242	78	7	11	5	5	21	369
34A	262	50	5	6	3	9	21	356
35	205	126	4	9	3	5	18	370
35A	102	99	4	5	2	4	5	221
36	63	207	4	1	5	6	9	295
36A	6	285	10	0	5	2	7	315
37	9	245	18	6	6	14	13	311
37A	122	151	9	12	2	8	12	316
38	367	116	52	26	3	15	30	609
39	266	73	10	33	3	8	23	416
40	254	84	7	29	5	12	30	421
40A	250	112	21	19	3	6	28	439
41	378	183	18	6	5	16	28	634
42	42	118	5	5	4	4	3	181

Contd....

Polling Station Level Election Results

Winner, Runner-up and 3rd Party Position & Winning Margin According to Polling Stations in Parihar Assembly in Assembly Election (AE) under Sitamarhi Parliamentary Constituency in Bihar (2020)

Polling Station Number	Winner Party	Winner Votes (%)	Runner-up Party	Runner-up Votes (%)	Winning Margin Votes (%)	Third Party	Third Party Votes (%)	Other Votes (%)
42A	BJP	142 (47.49)	RJD	124 (41.47)	18 (6.02)	JAPL	14 (4.68)	19 (6.35)
43	RJD	186 (49.08)	BJP	160 (42.22)	26 (6.86)	RLSP	6 (1.58)	27 (7.12)
43A	RJD	120 (56.87)	BJP	57 (27.01)	63 (29.86)	RLSP	10 (4.74)	24 (11.37)
44	BJP	230 (54.89)	RJD	142 (33.89)	88 (21)	IND (BP)	11 (2.63)	36 (8.59)
44A	RJD	186 (47.94)	BJP	131 (33.76)	55 (14.18)	RLSP	32 (8.25)	39 (10.05)
45	BJP	252 (48.93)	RJD	215 (41.75)	37 (7.18)	RLSP	19 (3.69)	29 (5.63)
46	RJD	184 (47.92)	BJP	151 (39.32)	33 (8.6)	RLSP	30 (7.81)	19 (4.95)
47	RJD	241 (44.71)	BJP	183 (33.95)	58 (10.76)	RLSP	44 (8.16)	71 (13.17)
48	RJD	205 (47.45)	BJP	158 (36.57)	47 (10.88)	JAPL	23 (5.32)	46 (10.65)
49	BJP	287 (73.97)	RJD	67 (17.27)	220 (56.7)	IND (GS)	6 (1.55)	28 (7.22)
49A	BJP	206 (64.58)	RJD	78 (24.45)	128 (40.13)	IND (BP)	6 (1.88)	29 (9.09)
50	BJP	218 (53.43)	RJD	138 (33.82)	80 (19.61)	RLSP	10 (2.45)	42 (10.29)
50A	BJP	137 (48.41)	RJD	115 (40.64)	22 (7.77)	RLSP	6 (2.12)	25 (8.83)
51	RJD	200 (50)	BJP	130 (32.5)	70 (17.5)	RLSP	40 (10)	30 (7.5)
51A	RJD	265 (58.89)	BJP	132 (29.33)	133 (29.56)	RLSP	24 (5.33)	29 (6.44)
52	BJP	242 (52.95)	RJD	150 (32.82)	92 (20.13)	RLSP	26 (5.69)	39 (8.53)
52A	BJP	164 (52.06)	RJD	122 (38.73)	42 (13.33)	RLSP	7 (2.22)	22 (6.98)
53	RJD	193 (59.38)	BJP	97 (29.85)	96 (29.53)	IND (JK)	9 (2.77)	26 (8)
53A	RJD	128 (52.46)	BJP	92 (37.7)	36 (14.76)	IND (JK)	4 (1.64)	20 (8.2)
54	RJD	198 (56.41)	BJP	117 (33.33)	81 (23.08)	JAC	7 (1.99)	29 (8.26)
55	BJP	167 (52.85)	RJD	129 (40.82)	38 (12.03)	RJBP	7 (2.22)	13 (4.11)
55A	RJD	155 (57.2)	BJP	91 (33.58)	64 (23.62)	RLSP	8 (2.95)	17 (6.27)
56	BJP	287 (50.17)	RJD	209 (36.54)	78 (13.63)	RLSP	21 (3.67)	55 (9.62)
57	BJP	374 (62.33)	RJD	136 (22.67)	238 (39.66)	RLSP	29 (4.83)	61 (10.17)
58	RJD	275 (52.68)	BJP	176 (33.72)	99 (18.96)	RLSP	12 (2.3)	59 (11.3)
59	RJD	385 (81.57)	BJP	50 (10.59)	335 (70.98)	JAPL	13 (2.75)	24 (5.08)
60	RJD	314 (46.45)	BJP	223 (32.99)	91 (13.46)	RLSP	62 (9.17)	77 (11.39)
61	RJD	308 (54.9)	BJP	214 (38.15)	94 (16.75)	RLSP	12 (2.14)	27 (4.81)
62	RJD	284 (55.8)	BJP	165 (32.42)	119 (23.38)	RLSP	14 (2.75)	46 (9.04)
63	BJP	251 (62.75)	RJD	100 (25)	151 (37.75)	RLSP	24 (6)	25 (6.25)
64	RJD	120 (41.24)	BJP	84 (28.87)	36 (12.37)	RLSP	62 (21.31)	25 (8.59)
64A	BJP	130 (50.39)	RJD	107 (41.47)	23 (8.92)	RLSP	5 (1.94)	16 (6.2)
65	BJP	141 (43.38)	RJD	136 (41.85)	5 (1.53)	RLSP	18 (5.54)	30 (9.23)
65A	RJD	142 (52.99)	BJP	95 (35.45)	47 (17.54)	RLSP	16 (5.97)	15 (5.6)
66	BJP	252 (51.53)	RJD	197 (40.29)	55 (11.24)	IND (JK)	5 (1.02)	35 (7.16)

Contd....

Socio-Economic Amenities - Rural

Access to Education Facilities

Particulars	Number of Villages (% of Population)				
	Available	Not Available	If Not Available (Distance of Nearest Facility)		
			A	B	C
Govt. Primary School	110 (99)	2 (1)	2 (1)	0 (0)	0 (0)
Private Primary School	15 (24)	97 (76)	0 (0)	0 (0)	0 (0)
Govt. Middle School	62 (71)	50 (29)	41 (24)	9 (5)	0 (0)
Private Middle School	3 (10)	109 (90)	0 (0)	0 (0)	0 (0)
Govt. Secondary School	10 (20)	102 (80)	4 (3)	81 (65)	16 (12)
Private Secondary School	0 (0)	112 (100)	0 (0)	1 (1)	0 (0)
Govt. Senior Secondary School	1 (5)	111 (95)	0 (0)	12 (15)	96 (74)
Private Senior Secondary School	3 (6)	109 (94)	0 (0)	0 (0)	0 (0)
Govt. Arts and Science Degree College	1 (2)	111 (98)	0 (0)	0 (0)	108 (94)
Private Arts and Science Degree College	1 (1)	111 (99)	0 (0)	0 (0)	2 (3)
Govt. Engineering College	0 (0)	112 (100)	0 (0)	0 (0)	0 (0)
Private Engineering College	0 (0)	112 (100)	0 (0)	0 (0)	112 (100)
Govt. Medicine College	0 (0)	112 (100)	0 (0)	0 (0)	112 (100)
Private Medicine College	0 (0)	112 (100)	0 (0)	0 (0)	0 (0)
Govt. Management Institute	0 (0)	112 (100)	0 (0)	0 (0)	112 (100)
Private Management Institute	0 (0)	112 (100)	0 (0)	0 (0)	0 (0)
Govt. Polytechnic	0 (0)	112 (100)	0 (0)	0 (0)	111 (98)
Private Polytechnic	0 (0)	112 (100)	0 (0)	0 (0)	1 (2)
Govt. Vocational Training School/ITI	0 (0)	112 (100)	0 (0)	0 (0)	111 (98)
Private Vocational Training School/ITI	1 (2)	111 (98)	0 (0)	0 (0)	0 (0)
Govt. Non Formal Training Centre	0 (0)	112 (100)	0 (0)	0 (0)	111 (98)
Private Non Formal Training Centre	1 (2)	111 (98)	0 (0)	0 (0)	0 (0)
Govt. School For Disabled	0 (0)	112 (100)	0 (0)	0 (0)	0 (0)
Private School For Disabled	1 (2)	111 (98)	0 (0)	0 (0)	111 (98)
Government Others	2 (2)	110 (98)	0 (0)	0 (0)	15 (20)
Private Others	2 (2)	110 (98)	0 (0)	0 (0)	0 (0)

Note : Distance A : Less than 5 km; B : Between 5-10 km; C : 10+ km.; Source : Data Analysis is based on 2011 Census.

DISCLAIMER

The Terms of Use and Disclaimer of Datanet India Private Limited (hereinafter referred to as "Datanet") for use of this analysis report of **Parihar Assembly Constituency (Parihar Vidhan Sabha) :-**

1. **Assembly Factbook™** is a Registered Trade Mark owned by Datanet.
2. All the maps are sketched and graphical representation only and have not been drawn to the scale and also not to represent the actual geographical area or boundary of the unit.
3. The data for the aforesaid analysis is based on authentic sources and has been culled from the various publications of Census, CSO and NSSO for district and block level data, various central and state government departments, Central & State Elections Commissions and the concerned Returning Officers' releases, Electoral Rolls, Election results and allied publications, internal assessment, surveys, estimates and analysis. Therefore, certain adjustment of data at micro level may have been done to arrive closer to the macro data.
4. Data have been provided on an "As Is" and "As AVAILABLE" basis
5. The colours shown in the maps or diagram and charts of a particular party, alliance or AC are indicative and do not represent them.
6. This publication which includes maps, sheets, graphs and data would be the property under copyright of Datanet only. The user may use these for its internal study, analysis and research purposes. It's public display, re-selling or any commercial uses by the user are not allowed.
7. Datanet has taken due care and caution in compilation and processing of data and allied information, but does not guarantee the accuracy, adequacy or completeness of any information/analysis and will be not responsible for any errors or omissions or for the results obtained from the use of such information/analysis.
8. All the contents for the publication have been culled from various authentic sources and Datanet reasonably believes such sources to be reliable, but does not make any representations, express or implied as to the accuracy or fitness of use of such information. The information or contents of the information/analysis do not constitute advice and should not be relied upon in making (or refraining from making) any decision. Any reliance placed upon the information provided by Datanet is the sole responsibility and strictly at the user's risk.
9. In no event will Datanet be liable for any damages (including, without limitation, damages for loss of business projects, or loss of profits) arising in contract, tort or otherwise from the use of or inability to use any of its contents, or from any action taken (or refrained from being taken) as a result of using the analysis or any of its contents. Datanet its directors, owners, editors, officials, employees, distributor and agents or any associate will not be liable for any errors in the information contained or any consequences arising from the use of the contents of the provided information/analysis.
10. If any provision of these terms and conditions is held invalid or illegal or unenforceable for any reason by any court of competent jurisdiction, such provision shall be severed and the remainder of provisions of the terms and conditions shall continue in full force and effect as if the Term of Use had been executed with the invalid, illegal or unenforceable provision eliminated.
11. If there are any discrepancies in the information provided, please bring it to attention of Datanet for suitable rectification measures.

Buy Online This Complete Book At
Datanet India eBooks Store

www.indiastatpublications.com

or go directly at

[http://www.indiastatpublications.com/
Assembly_factbook/Bihar/Sitamarhi/ Parihar](http://www.indiastatpublications.com/Assembly_factbook/Bihar/Sitamarhi/Parihar)

 **india**stat**elections**

ISBN: 978-93-5313-155-5

