Bihar

Assembly Factbook™

Runnisaidpur Assembly Constituency

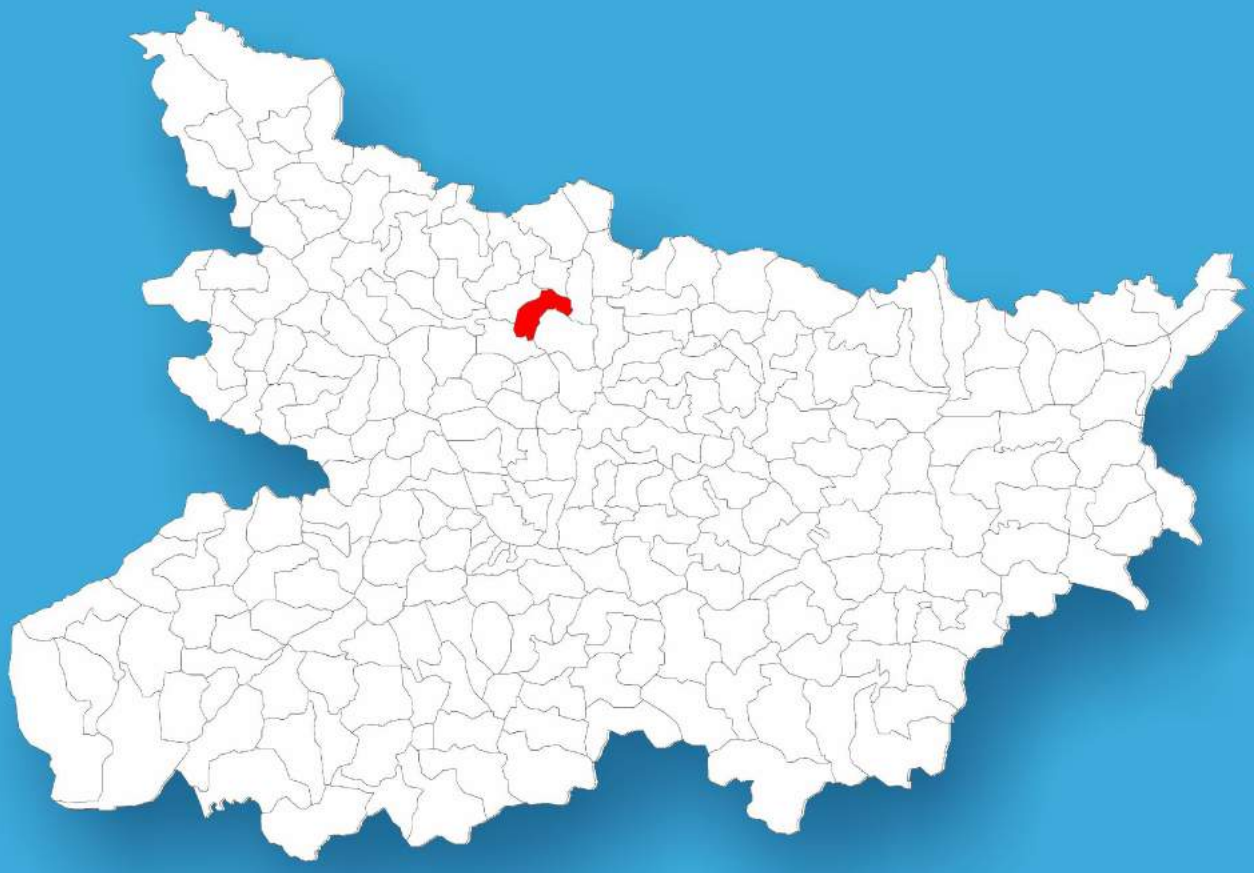

Key Electoral Data of Runnisaidpur Assembly Constituency (Vidhan Sabha)

indiastat publications

Bihar

Assembly Factbook™

Runnisaidpur Assembly Constituency

Runnisaidpur Vidhan Sabha

Editor & Director
Dr. R.K. Thukral

Research Editor
Dr. Shafeeq Rahman

Compiled, Researched and Published by
Datanet India Pvt. Ltd.
D-100, 1st Floor,
Okhla Industrial Area, Phase-I,
New Delhi- 110020.
Ph.: 91-11- 43580781-84
Email : support@indiastatpublications.com
Website : www.indiastatelections.com

Online Book Store :
www.indiastatpublications.com

Report No. : AFB/BR-029-0123

ISBN : 978-93-5313-175-3

First Edition : January, 2018

Sixth Updated Edition : January, 2023

Price : Rs. 11500/-

US$ 310

© Datanet India Pvt. Ltd.

All rights reserved. No part of this book may be reproduced, stored in a retrieval system or transmitted in any form or by any means, mechanical photocopying, photographing, scanning, recording or otherwise without the prior written permission of the publisher. Please refer to Disclaimer at page no. 189 for the use of this publication.

Printed in India

Contents

No.	Particulars	Page No.
1	**Introduction** Assembly Constituency - (Vidhan Sabha) at a Glance | Features of Assembly as per Delimitation Commission of India (2008)	1-2
2	**Location and Political Maps** Location Map | Boundaries of Assembly Constituency - (Vidhan Sabha) in District | Boundaries of Assembly Constituency under Parliamentary Constituency - (Lok Sabha) | Village-wise Winner Parties- 2020, 2019, 2014 and 2010	3-11
3	**Administrative Setup (2011)** District | Sub-district | Towns | Villages | Inhabited Villages | Uninhabited Villages | Village Panchayat | Intermediate Panchayat	10-16
4	**Demographics (2011)** Population | Households | Rural/Urban Population | Villages by Population Size | Sex Ratio (Total & 0-6 Years) | Religious Population | Social Population | Literacy Rate	17-18
5	**Electoral Features** Important Dates of Last Elections Held | Electors by Gender | Service Electors | Voters | Voters Turnout | Polling Stations & Average Number of Electors per Polling Station | Electors by Age Group | Present Elected Representatives	19-24
6	**Historical Summary Election Results** Vote Share of Major Parties | Winning Margin (Number & Percentage) | Polarity of Parties | Summary Result of Assembly Segment of Parliamentary Elections 2019, 2014, 2009, 2004 and 1999 | Summary Result of Assembly Elections 2020, 2015, 2010, 2005 (Oct), 2005 (Feb), 2000, 1995, 1990, 1985, 1980, 1977, 1972, 1969, 1967, 1962, 1957 and 1952	25-51
7	**Polling Station Level Election Results** Name and Number of Polling Station 2020, 2019, 2014 and 2010 | Polling Station-wise Electors, Voters & Voters Turnout 2020, 2019, 2014 and 2010 | Polling Station wise Elections Results 2020, 2019, 2014 and 2010	52-168
8	**Share of Assembly Constituency** Share of Assembly Constituency - (Vidhan Sabha) in State, District and Parliamentary Constituency - (Lok Sabha)	169
9	**Socio-Economic Amenities (2011)** Access to Administrative Units | Agricultural, Manufacturing and Industrial Commodities | Demographic Indicators | Education | Health & Manpower | Drinking Water Supply | Sanitation | Entertainment and Recreations Infrastructure | Power | Food Allocation Distribution and Marketing of Agriculture Commodities Infrastructure | Transport and Road Infrastructure | Communication | Banking and Financial Services | Land Use | Irrigation Source	171-185
10	**Abbreviation & Sources**	186-188
11	**Disclaimer**	189

Location & Political Map

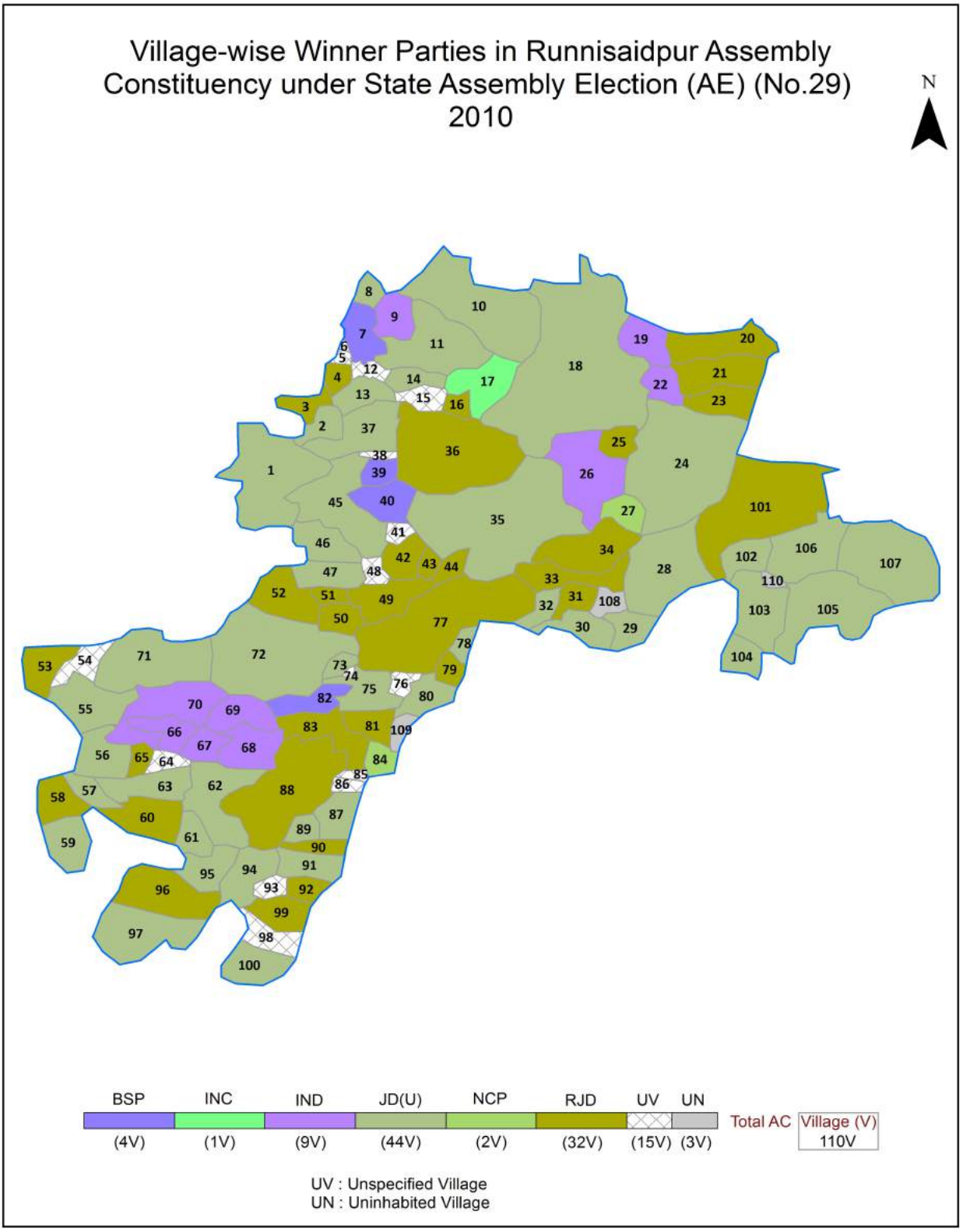

Administrative Setup

List of Village Panchayat & Intermediate Panchayat (Block) Name - 2011

Village Name	Village Panchayat Name	Intermediate Panchayat Name
Arazi Dilawarpur Motnaza	Raien Bishuni	Runisaidpur
Athri	Athri	Runisaidpur
Baghari	Baghari	Runisaidpur
Baghauni	Baghari	Runisaidpur
Bahilwara Tola Dhanukhi	Dhanushee	Runisaidpur
Bahilwara urf Garha	Bahilwara Urf Garha	Runisaidpur
Bahilwara urf Garha	Bahilwara Urf Garha	Runisaidpur
Bahramnagar	Runni Saidpur Dakshini	Runisaidpur
Bakarpur	Mahindwara	Runisaidpur
Balua Kharaua	Balua	Runisaidpur
Barheta	Barheta	Runisaidpur
Basantpur	Runni Saidpur Madhya	Runisaidpur
Bath Asli	Bath Asli	Nanpur
Batrauli	Barheta	Runisaidpur
Belahi Nil Kanth	Belahi Nil Kanth	Runisaidpur
Bengahi	Bagahi Ramnagar	Runisaidpur
Bhada	Sirkhiriya	Runisaidpur
Bhanspatti	Runni Saidpur Dakshini, Runni Saidpur Madhya	Runisaidpur
Bhapura Bhimpur	Belahi Nil Kanth	Runisaidpur
Bishunpur Basdeo urf Bishunpur	Runni Saidpur Dakshini	Runisaidpur
Bishunpur urf Bishunpur Anant	Barheta	Runisaidpur
Bulandpur urf Husainpur	Bulandpur	Runisaidpur
Chak Donai	Rain Bishuni	Runisaidpur
Chak Rampur Hari	Gurudah Urf Ghausnagar	Runisaidpur
Chak Sambhua	Bulandpur	Runisaidpur
Chakwa	Manik Chauk Dakshini	Runisaidpur
Chandpura	Olipur Sarchanchia	Runisaidpur
Dasain	Tikauli	Runisaidpur
Deona Buzurg	Deona Buzurg	Runisaidpur

Contd....

Demographics

Number of Villages by Population Size - 2011

Less than 100	100-200	200-500	500-1000	1000-2000	2000-5000	5000-10000	10000 and Above	Total Village
2	3	6	10	25	35	15	11	107

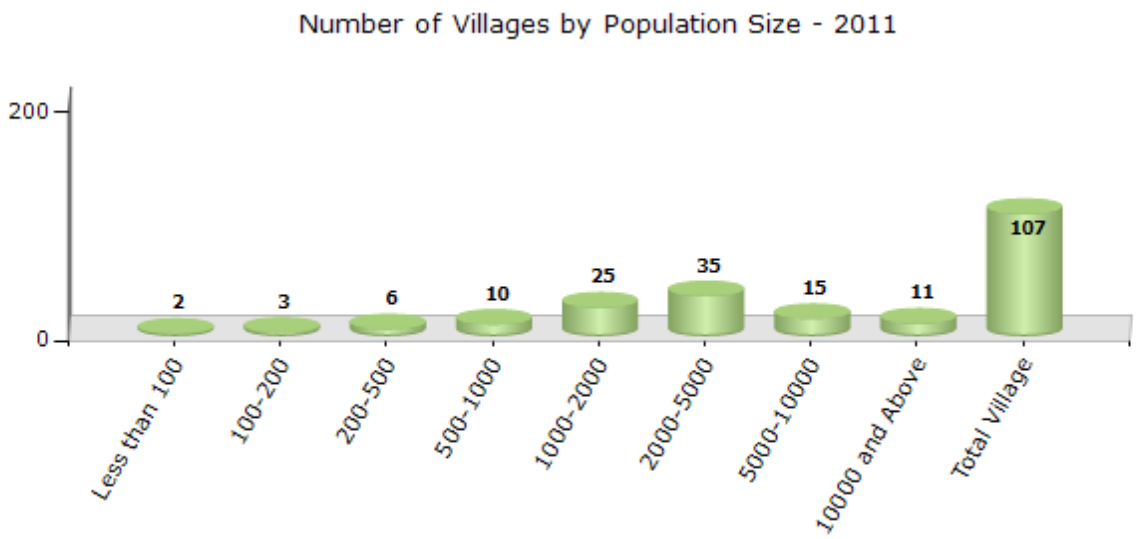

Electoral Features

Electors by Male & Female

Year	Male	Female	Others	Total
2020 AE	153251	134106	6	287363
2019 PE	147106	128213	7	275326
2015 AE	137593	118895	7	256495
2014 PE	129925	113435	5	243365
2010 AE	115489	100686	0	216175
2009 PE	-	-	-	-
2005 (Oct) AE	113530	101268	-	214798
2005 (Feb) AE	116026	103478	-	219504
2004 PE	-	-	-	-
2000 AE	105383	94383	-	199766
1999 PE	-	-	-	-

Year	Male	Female	Others	Total
1995 AE	102132	90591	-	192723
1990 AE	92335	81615	-	173950
1985 AE	75185	89092	-	164277
1980 AE	72445	67458	-	139903
1977 AE	67016	57770	-	124786
1972 AE	59551	54467	-	114018
1969 AE	50464	49846	-	100310
1967 AE	-	-	-	93936
1962 AE	-	-	-	74389
1957 AE	-	-	-	60328
1952 AE	-	-	-	48780

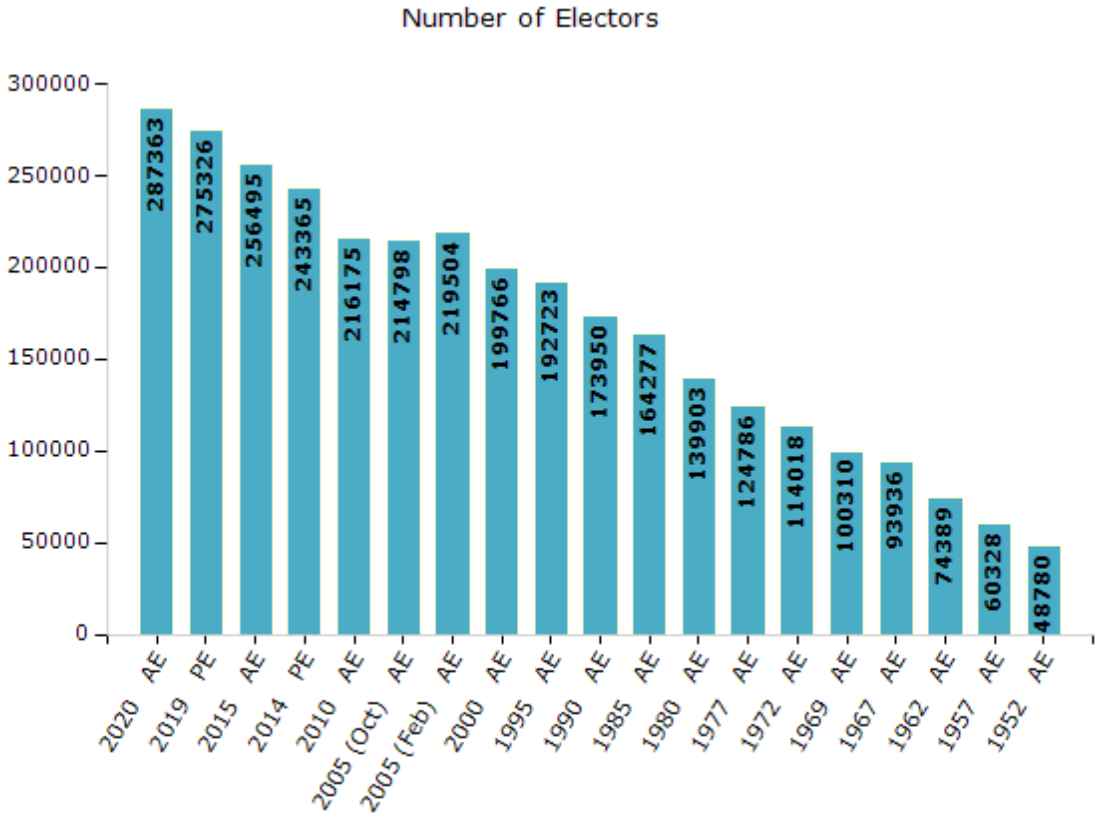

Note : AE : Assembly Election, PE : Assembly Segment of Parliamentary Election

Historical Summary Election Results

Summary Result of Assembly Election - 2015

Candidate Name	Party	Votes	Votes %
Mangita Devi	RJD	55699	40.52
Pankaj Kumar Mishra	BLSP	41589	30.25
Guddi Devi	SP	16038	11.67
Lal Babu Roy	IND	5024	3.65
Vijay Kumar Sah	IND	2821	2.05
Devendar Prasad Yadav	CPM	1887	1.37
Shyam Babu Yadav	BSP	1520	1.11
Mrigendra Kumar	SHS	999	0.73
Ram Naresh Bhagat	IND	941	0.68
Arjun Prasad	IND	924	0.67
Kiran Paswan	RVNP	820	0.6
Chaudhary Khushwant Singh	NJPI	790	0.57
Rajaram Paswan	BMUP	598	0.44
Bajrang Bihari Singh	IND	565	0.41
	NOTA	7249	5.27

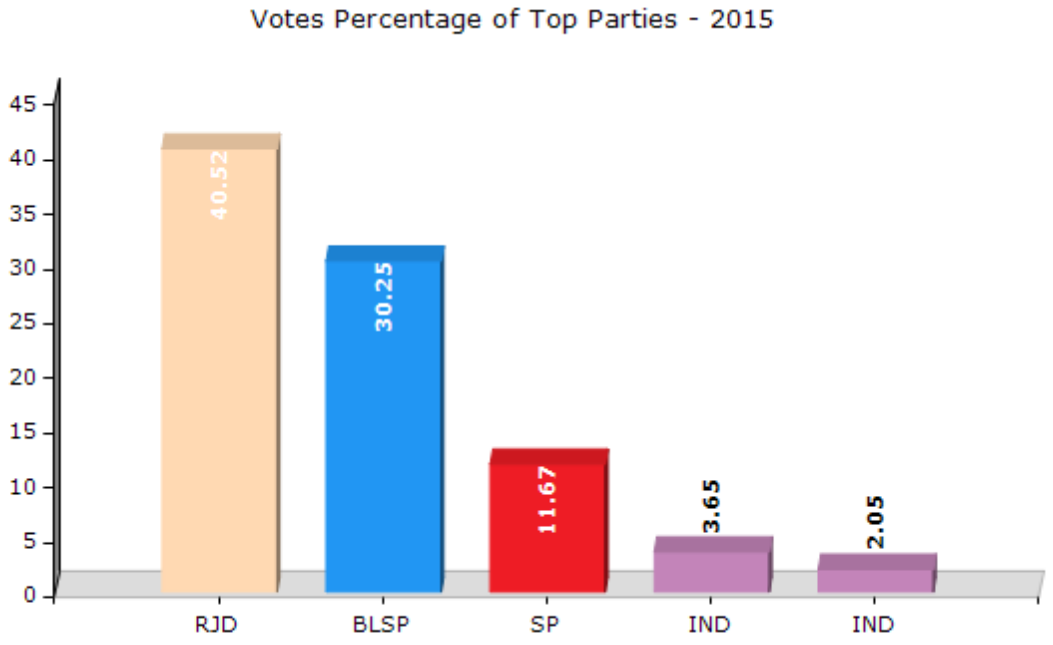

Polling Station Level Election Results

Number and Name of Polling Stations (PS) (2020)

Number of Polling Stations	Name of Polling Stations
1	Utkramit Madhya Vidyalay,Premanagar (Uttari Bhag)
2	Utkramit Madhya Vidyalay,Premanagar (Dakshani Bhag)
3	Rajkiya Madhya Vidyalay Tole Bhale (Purwi Bhag)
3A	Rajkiya Madhya Vidyalay Tole Bhale (Purwi Bhag)
4	Rajakiy Prathamik Vidyalay Kanya Premanagar Got (Pashchimi Bhag)
4A	Rajakiy Prathamik Vidyalay Kanya Premanagar Got (Pashchimi Bhag)
5	Rajakiy Prathamik Vidyalay Kanya Premanagar Got (Madhya Bhag)
5A	Rajakiy Prathamik Vidyalay Kanya Premanagar Got (Madhya Bhag)
6	Rajakiy Prathamik Vidyalay Kanya Premanagar Got (Puvi Bhag)
7	Rajkiy praththmik vidhalay kanya premnagar got ke pragan me chalant matdan kendr
8	Rajkiya prathmik Balak Vidylay premnagar bahuri tola (Pashchimi Bhag)
8A	Rajkiya prathmik Balak Vidylay premnagar bahuri tola (Pashchimi Bhag)
9	Mauje Kishori Balika Ucchtar Madhyamik Vidhalay Manik Chowk (Uttari Bhag)
9A	Mauje Kishori Balika Ucchtar Madhyamik Vidhalay Manik Chowk (Uttari Bhag)
10	Mauje Kishori Balika Ucchtar Madhyamik vidyalay Manik Chowk (Dakshini Bhag)
10A	Mauje Kishori Balika Ucchtar Madhyamik vidyalay Manik Chowk (Dakshini Bhag)
11	Navauvak Pustakalay Manik Chauk
11A	Navauvak Pustakalay Manik Chauk
12	Samudik Bhavan Manik Chowk (Uttari Bhag)
13	Samudik Bhavan Manik Chowk (Dakshani Bhag)
13A	Samudik Bhavan Manik Chowk (Dakshani Bhag)

Number of Polling Stations	Name of Polling Stations
14	Rajakiy Prathamik Vidyalay Manik Chauk Tole Harasingapur (Pashchimi Bhag)
14A	Rajakiy Prathamik Vidyalay Manik Chauk Tole Harasingapur (Pashchimi Bhag)
15	Shakti Pustakalay Manik Chauk Tole Harasingapur
15A	Shakti Pustakalay Manik Chauk Tole Harasingapur
16	utkramit madhay Vidyalay Dhanahara
17	Rajkiya Madhya Vidyalay Lalapur Kauriya (Dakshini Bhag)
17A	Rajkiya Madhya Vidyalay Lalapur Kauriya (Dakshini Bhag)
18	Rajkiya Madhy Vidhaly lalpur Kauriya (Madhy Bhag)
19	Rajkiya Madhya Vidhalya lalpur Kauriya (Uttari Bhag)
20	Rajkiya Madhya Vidyalay,Lalpur Kauriya (Purwi Bhag)
21	rajkiya Madhay vidhalya kodariya(uttari bhag)
21A	rajkiya Madhay vidhalya kodariya(uttari bhag)
22	Rajakiy Madhya Vidyalay Kodariya (Dakshini Bhag)
23	Panchayat Bhavan Baghadi (Uttari Bhag)
24	Panchayat Bhavan Baghadi Ke Hol Me
24A	Panchayat Bhavan Baghadi Ke Hol Me
25	Panchayat Bhavan Baghadi (Dakshini Bhag)
25A	Panchayat Bhavan Baghadi (Dakshini Bhag)
26	Rajakiy Madhya Vidyalay Baghadi (Madhya Bhag)
27	Rajakiy Madhya Vidyalay Baghadi (Purwi Bhag)
27A	Rajakiy Madhya Vidyalay Baghadi (Purwi Bhag)

Contd....

Polling Station Level Election Results

Polling Station-wise Votes Secured by Overall Top Five Parties in Runnisaidpur Assembly in Assembly Election (AE) under Sitamarhi Parliamentary Constituency in Bihar (2020)

Number of Polling Station	Winner - Pankaj Kumar Mishra (JD(U))	Runner-up - Mangita Devi (RJD)	3rd - Guddi Devi (LJP)	4th - Lal Babu Roy (JAPL)	5th - Brajesh Mahto (JPS)	NOTA	Other	Total Votes Secured
24	191	17	8	5	5	21	9	256
24A	179	42	38	0	3	4	1	267
25	126	141	10	4	5	6	16	308
25A	155	150	16	15	3	10	11	360
26	336	99	15	8	12	25	16	511
27	186	71	38	3	4	11	6	319
27A	249	30	20	4	4	11	25	343
28	76	280	3	7	7	8	13	394
28A	205	86	18	3	10	30	25	377
29	236	61	25	6	7	13	17	365
29A	266	79	17	3	4	8	11	388
30	102	143	19	3	35	10	9	321
30A	68	213	25	2	8	10	2	328
31	107	99	10	5	5	11	28	265
31A	116	119	12	11	6	21	32	317
32	61	115	11	1	6	16	18	228
32A	197	37	62	2	3	8	8	317
33	147	177	44	5	6	18	27	424
34	258	108	9	8	6	12	7	408
34A	157	160	13	2	9	4	10	355
35	109	151	7	0	2	3	13	285
35A	45	267	28	2	1	2	4	349
36	185	149	15	3	10	12	17	391
37	108	268	13	3	8	4	14	418
38	257	225	7	11	8	6	14	528
39	209	65	45	6	4	12	6	347
39A	241	124	20	8	10	26	21	450
40	128	14	54	0	1	7	6	210
41	244	132	12	9	8	16	32	453
41A	210	182	31	17	9	18	20	487
42	66	311	49	37	14	21	19	517
43	251	72	24	8	4	12	10	381
44	263	41	16	6	4	14	19	363
45	167	76	40	3	4	13	10	313
45A	211	40	25	3	3	7	16	305

Contd....

Polling Station Level Election Results

Winner, Runner-up and 3rd Party Position & Winning Margin According to Polling Stations in Runnisaidpur Assembly in Assembly Election (AE) under Sitamarhi Parliamentary Constituency in Bihar (2020)

Polling Station Number	Winner Party	Winner Votes (%)	Runner-up Party	Runner-up Votes (%)	Winning Margin Votes (%)	Third Party	Third Party Votes (%)	Other Votes (%)
46	JD(U)	179 (64.62)	RJD	64 (23.1)	115 (41.52)	LJP	15 (5.42)	19 (6.86)
47	JD(U)	168 (63.16)	RJD	50 (18.8)	118 (44.36)	LJP	22 (8.27)	26 (9.77)
48	JD(U)	133 (55.88)	RJD	52 (21.85)	81 (34.03)	LJP	36 (15.13)	17 (7.14)
48A	JD(U)	191 (70.74)	RJD	29 (10.74)	162 (60)	LJP	27 (10)	23 (8.52)
49	JD(U)	315 (82.68)	LJP	32 (8.4)	283 (74.28)	RJD	20 (5.25)	14 (3.67)
50	JD(U)	200 (52.49)	RJD	132 (34.65)	68 (17.84)	LJP	16 (4.2)	33 (8.66)
51	JD(U)	330 (69.04)	RJD	77 (16.11)	253 (52.93)	LJP	36 (7.53)	35 (7.32)
52	JD(U)	307 (72.24)	RJD	43 (10.12)	264 (62.12)	LJP	35 (8.24)	40 (9.41)
53	JD(U)	205 (67.88)	RJD	49 (16.23)	156 (51.65)	LJP	17 (5.63)	31 (10.26)
53A	JD(U)	177 (68.34)	RJD	47 (18.15)	130 (50.19)	LJP	10 (3.86)	25 (9.65)
54	JD(U)	306 (71.33)	RJD	51 (11.89)	255 (59.44)	LJP	44 (10.26)	28 (6.53)
54A	JD(U)	308 (71.96)	LJP	34 (7.94)	274 (64.02)	RJD	31 (7.24)	55 (12.85)
55	JD(U)	386 (73.66)	RJD	56 (10.69)	330 (62.97)	LJP	45 (8.59)	37 (7.06)
56	JD(U)	188 (62.25)	RJD	52 (17.22)	136 (45.03)	LJP	38 (12.58)	24 (7.95)
56A	JD(U)	175 (51.32)	LJP	83 (24.34)	92 (26.98)	RJD	53 (15.54)	30 (8.8)
57	JD(U)	206 (69.59)	RJD	47 (15.88)	159 (53.71)	LJP	15 (5.07)	28 (9.46)
57A	JD(U)	205 (59.08)	RJD	85 (24.5)	120 (34.58)	LJP	27 (7.78)	30 (8.65)
58	JD(U)	165 (63.46)	RJD	54 (20.77)	111 (42.69)	JAPL	8 (3.08)	33 (12.69)
58A	JD(U)	180 (71.15)	RJD	19 (7.51)	161 (63.64)	LJP	15 (5.93)	39 (15.42)
59	JD(U)	151 (56.77)	RJD	45 (16.92)	106 (39.85)	LJP	34 (12.78)	36 (13.53)
59A	JD(U)	139 (48.26)	RJD	104 (36.11)	35 (12.15)	LJP	35 (12.15)	10 (3.47)
60	RJD	172 (54.43)	JD(U)	119 (37.66)	53 (16.77)	LJP	8 (2.53)	17 (5.38)
60A	JD(U)	135 (46.23)	RJD	74 (25.34)	61 (20.89)	LJP	36 (12.33)	47 (16.1)
61	JD(U)	165 (56.9)	LJP	47 (16.21)	118 (40.69)	RJD	38 (13.1)	40 (13.79)
61A	JD(U)	19 (65.52)	RJD	4 (13.79)	15 (51.73)	LJP	3 (10.34)	3 (10.34)
62	JD(U)	342 (75.66)	LJP	45 (9.96)	297 (65.7)	RJD	30 (6.64)	35 (7.74)
63	JD(U)	204 (54.84)	LJP	110 (29.57)	94 (25.27)	RJD	28 (7.53)	30 (8.06)
63A	JD(U)	250 (73.75)	LJP	36 (10.62)	214 (63.13)	RJD	35 (10.32)	18 (5.31)
64	JD(U)	374 (68.37)	LJP	77 (14.08)	297 (54.29)	RJD	61 (11.15)	35 (6.4)
65	JD(U)	277 (56.76)	RJD	159 (32.58)	118 (24.18)	LJP	18 (3.69)	34 (6.97)
66	RJD	297 (59.4)	JD(U)	103 (20.6)	194 (38.8)	LJP	47 (9.4)	53 (10.6)
67	JD(U)	270 (55.56)	RJD	130 (26.75)	140 (28.81)	LJP	33 (6.79)	53 (10.91)
68	JD(U)	264 (63.92)	RJD	64 (15.5)	200 (48.42)	LJP	15 (3.63)	70 (16.95)
69	RJD	230 (68.25)	JD(U)	73 (21.66)	157 (46.59)	JPS	12 (3.56)	22 (6.53)
69A	RJD	150 (42.98)	JD(U)	130 (37.25)	20 (5.73)	JPS	14 (4.01)	55 (15.76)

Contd....

Socio-Economic Amenities - Rural

Access to Education Facilities

Particulars	Number of Villages (% of Population)				
	Available	Not Available	If Not Available (Distance of Nearest Facility)		
			A	B	C
Govt. Primary School	99 (99)	8 (1)	5 (0)	1 (0)	0 (0)
Private Primary School	22 (39)	85 (61)	0 (0)	0 (0)	0 (0)
Govt. Middle School	75 (90)	32 (10)	31 (10)	1 (0)	0 (0)
Private Middle School	4 (3)	103 (97)	0 (0)	0 (0)	0 (0)
Govt. Secondary School	6 (14)	101 (86)	0 (0)	37 (32)	63 (54)
Private Secondary School	0 (0)	107 (100)	0 (0)	0 (0)	1 (1)
Govt. Senior Secondary School	2 (12)	105 (88)	13 (15)	83 (60)	9 (13)
Private Senior Secondary School	0 (0)	107 (100)	0 (0)	0 (0)	0 (0)
Govt. Arts and Science Degree College	2 (10)	105 (90)	0 (0)	0 (0)	104 (90)
Private Arts and Science Degree College	2 (7)	105 (93)	0 (0)	0 (0)	0 (0)
Govt. Engineering College	0 (0)	107 (100)	0 (0)	0 (0)	0 (0)
Private Engineering College	0 (0)	107 (100)	0 (0)	0 (0)	107 (100)
Govt. Medicine College	0 (0)	107 (100)	0 (0)	0 (0)	107 (100)
Private Medicine College	0 (0)	107 (100)	0 (0)	0 (0)	0 (0)
Govt. Management Institute	0 (0)	107 (100)	0 (0)	0 (0)	107 (100)
Private Management Institute	0 (0)	107 (100)	0 (0)	0 (0)	0 (0)
Govt. Polytechnic	1 (2)	106 (98)	0 (0)	0 (0)	104 (95)
Private Polytechnic	2 (3)	105 (97)	0 (0)	0 (0)	0 (0)
Govt. Vocational Training School/ITI	0 (0)	107 (100)	0 (0)	0 (0)	107 (100)
Private Vocational Training School/ITI	0 (0)	107 (100)	0 (0)	0 (0)	0 (0)
Govt. Non Formal Training Centre	0 (0)	107 (100)	0 (0)	0 (0)	107 (100)
Private Non Formal Training Centre	0 (0)	107 (100)	0 (0)	0 (0)	0 (0)
Govt. School For Disabled	0 (0)	107 (100)	0 (0)	0 (0)	0 (0)
Private School For Disabled	0 (0)	107 (100)	0 (0)	0 (0)	107 (100)
Government Others	1 (3)	106 (97)	0 (0)	0 (0)	24 (25)
Private Others	7 (14)	100 (86)	0 (0)	0 (0)	0 (0)

Note : Distance A : Less than 5 km; B : Between 5-10 km; C : 10+ km.; Source : Data Analysis is based on 2011 Census.

indiastat elections

DISCLAIMER

The Terms of Use and Disclaimer of Datanet India Private Limited (hereinafter referred to as "Datanet") for use of this analysis report of **Runnisaidpur Assembly Constituency (Runnisaidpur Vidhan Sabha)** :-

1. **Assembly Factbook™** is a Registered Trade Mark owned by Datanet.

2. All the maps are sketched and graphical representation only and have not been drawn to the scale and also not to represent the actual geographical area or boundary of the unit.

3. The data for the aforesaid analysis is based on authentic sources and has been culled from the various publications of Census, CSO and NSSO for district and block level data, various central and state government departments, Central & State Elections Commissions and the concerned Returning Officers' releases, Electoral Rolls, Election results and allied publications, internal assessment, surveys, estimates and analysis. Therefore, certain adjustment of data at micro level may have been done to arrive closer to the macro data.

4. Data have been provided on an "As Is" and "As AVAILABLE" basis

5. The colours shown in the maps or diagram and charts of a particular party, alliance or AC are indicative and do not represent them.

6. This publication which includes maps, sheets, graphs and data would be the property under copyright of Datanet only. The user may use these for its internal study, analysis and research purposes. It's public display, re-selling or any commercial uses by the user are not allowed.

7. Datanet has taken due care and caution in compilation and processing of data and allied information, but does not guarantee the accuracy, adequacy or completeness of any information/analysis and will be not responsible for any errors or omissions or for the results obtained from the use of such information/analysis.

8. All the contents for the publication have been culled from various authentic sources and Datanet reasonably believes such sources to be reliable, but does not make any representations, express or implied as to the accuracy or fitness of use of such information. The information or contents of the information/analysis do not constitute advice and should not be relied upon in making (or refraining from making) any decision. Any reliance placed upon the information provided by Datanet is the sole responsibility and strictly at the user's risk.

9. In no event will Datanet be liable for any damages (including, without limitation, damages for loss of business projects, or loss of profits) arising in contract, tort or otherwise from the use of or inability to use any of its contents, or from any action taken (or refrained from being taken) as a result of using the analysis or any of its contents. Datanet its directors, owners, editors, officials, employees, distributor and agents or any associate will not be liable for any errors in the information contained or any consequences arising from the use of the contents of the provided information/analysis.

10. If any provision of these terms and conditions is held invalid or illegal or unenforceable for any reason by any court of competent jurisdiction, such provision shall be severed and the remainder of provisions of the terms and conditions shall continue in full force and effect as if the Term of Use had been executed with the invalid, illegal or unenforceable provision eliminated.

11. If there are any discrepancies in the information provided, please bring it to attention of Datanet for suitable rectification measures.

Buy Online This Complete Book At

Datanet India eBooks Store

www.indiastatpublications.com

or go directly at

http://www.indiastatpublications.com/
Assembly_factbook/Bihar/Sitamarhi/ Runnisaidpur

indiastatelections

ISBN : 978-93-5313-175-3