



Bihar

# Assembly Factbook™

Sitamarhi Assembly Constituency



Key Electoral Data of Sitamarhi  
Assembly Constituency (Vidhan Sabha)

Bihar

# **Assembly Factbook™**

Sitamarhi Assembly Constituency



Sitamarhi Vidhan Sabha

## **Editor & Director**

Dr. R.K. Thukral

## **Research Editor**

Dr. Shafeeq Rahman

## **Compiled, Researched and Published by Datanet India Pvt. Ltd.**

D-100, 1st Floor,

Okhla Industrial Area, Phase-I,  
New Delhi- 110020.

Ph.: 91-11- 43580781-84

Email : support@indiastatpublications.com

Website : www.indiastatelections.com

## **Online Book Store :**

www.indiastatpublications.com

**Report No. :** AFB/BR-028-0125

**ISBN :** 978-93-5313-189-0

**First Edition :** January, 2018

**Eighth Updated Edition :** January, 2025

**Price :** Rs. 11500/-

US\$ 310

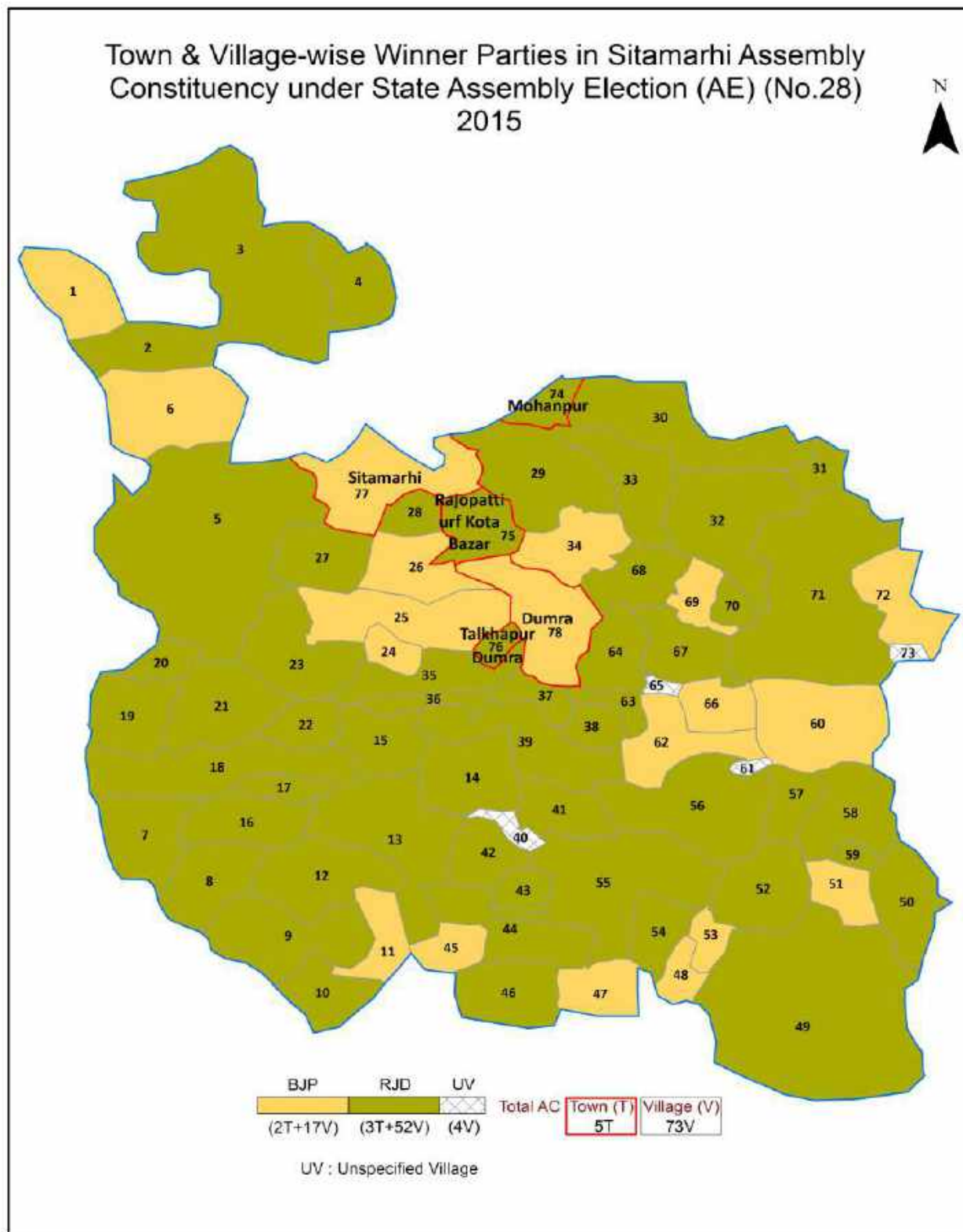
**© Datanet India Pvt. Ltd.**

All rights reserved. No part of this book may be reproduced, stored in a retrieval system or transmitted in any form or by any means, mechanical photocopying, photographing, scanning, recording or otherwise without the prior written permission of the publisher. Please refer to Disclaimer at page no. 222 for the use of this publication.

Printed in India

No.	Particulars	Page No.
	<b>Introduction</b>	
1	Assembly Constituency - (Vidhan Sabha) at a Glance   Features of Assembly as per Delimitation Commission of India (2008)	1-2
	<b>Location and Political Maps</b>	
2	Location Map   Boundaries of Assembly Constituency - (Vidhan Sabha) in District   Boundaries of Assembly Constituency under Parliamentary Constituency - (Lok Sabha)   Town & Village-wise Winner Parties- 2024, 2020, 2019, 2015, 2014 and 2010	3-11
	<b>Administrative Setup (2011)</b>	
3	District   Sub-district   Towns   Villages   Inhabited Villages   Uninhabited Villages   Village Panchayat   Intermediate Panchayat	11-14
	<b>Demographics (2011)</b>	
4	Population   Households   Rural/Urban Population   Towns and Villages by Population Size   Sex Ratio (Total & 0-6 Years)   Religious Population   Social Population   Literacy Rate	15-16
	<b>Electoral Features</b>	
5	Important Dates of Last Elections Held   Electors by Gender   Service Electors   Voters   Voters Turnout   Polling Stations & Average Number of Electors per Polling Station   Electors by Age Group   Present Elected Representatives	17-22
	<b>Historical Summary Election Results</b>	
6	Vote Share of Major Parties   Winning Margin (Number & Percentage)   Polarity of Parties   Summary Result of Assembly Segment of Parliamentary Elections 2024, 2019, 2014, 2009, 2004 and 1999   Summary Result of Assembly Elections 2020, 2015, 2010, 2005 (Oct), 2005 (Feb), 2000, 1995, 1990, 1985, 1980, 1977, 1972, 1969, 1967, 1962, 1957 and 1952	23-54
	<b>Polling Station Level Election Results</b>	
7	Name and Number of Polling Station 2024, 2020, 2019, 2015, 2014 and 2010   Polling Station-wise Electors, Voters & Voters Turnout 2024, 2020, 2019, 2015, 2014 and 2010   Polling Station wise Elections Results 2024, 2020, 2019, 2015, 2014 and 2010	55-201
	<b>Share of Assembly Constituency</b>	
8	Share of Assembly Constituency - (Vidhan Sabha) in State, District and Parliamentary Constituency - (Lok Sabha)	202
	<b>Socio-Economic Amenities (2011)</b>	
9	Access to Administrative Units   Agricultural, Manufacturing and Industrial Commodities   Demographic Indicators   Education   Health & Manpower   Drinking Water Supply   Sanitation   Entertainment and Recreations Infrastructure   Power   Food Allocation Distribution and Marketing of Agriculture Commodities Infrastructure   Transport and Road Infrastructure   Communication   Banking and Financial Services   Land Use   Irrigation Source	204-218
10	<b>Abbreviation &amp; Sources</b>	219-221
11	<b>Disclaimer</b>	222

## Location & Political Map





## Administrative Setup

### List of Village Panchayat & Intermediate Panchayat (Block) Name - 2011

Village Name	Village Panchayat Name	Intermediate Panchayat Name
Amghatta Bhagwatipur Amghatta	Madhopur Raushan	Dumra
Arifpur Bazidpur	Rasalpur	Dumra
Athauharichhapra	Harichhapra	Dumra
Azamgarh Nagwan tolaJagdishpur	Aajamgadh	Dumra
Bachharpur	Aajamgadh	Dumra
Bairbas	Vervas	Dumra
Bakhri	Vervas	Dumra
Balua	Lagma	Dumra
Banchauri	Rampur Parodi	Dumra
Barharwa	Mirjapur	Dumra
Bariarpur	Briyarpur	Dumra
Bazidpur	Muradpur	Dumra
Belahi urf Beli	Methaura	Dumra
Bhairo Bhup	Bhupbhairo	Dumra
Bhairo Kothi	Bhupbhairo	Dumra
Bhasar Machhaha	Bhasarmachhaha Uttari, Bhasarmachhaha Dakshini	Dumra
Bhauparsad	Harichhapra	Dumra
Bishunathpur	Paroha	Dumra
Bishunpur Ketharia	Mishrauliya	Dumra
Bishunpur Nagwan urf Muhchatti	Lagma	Dumra
Bishunpur Rupauli	Vishanpur	Dumra
Chakmahila	Chakrajopatti	Dumra
Chanarhati urf Chandpatti	Mirjapur	Dumra
Dharambana	Lagma	Dumra
Dharampur	Madhopur Raushan	Dumra
Dhobauli	Aajamgadh	Dumra
Dhobauli Jagirdari	Aajamgadh	Dumra
Fatehpur Gidhmasani	Ranjitpur Purvi	Dumra
Gosainpur	Paroha	Dumra

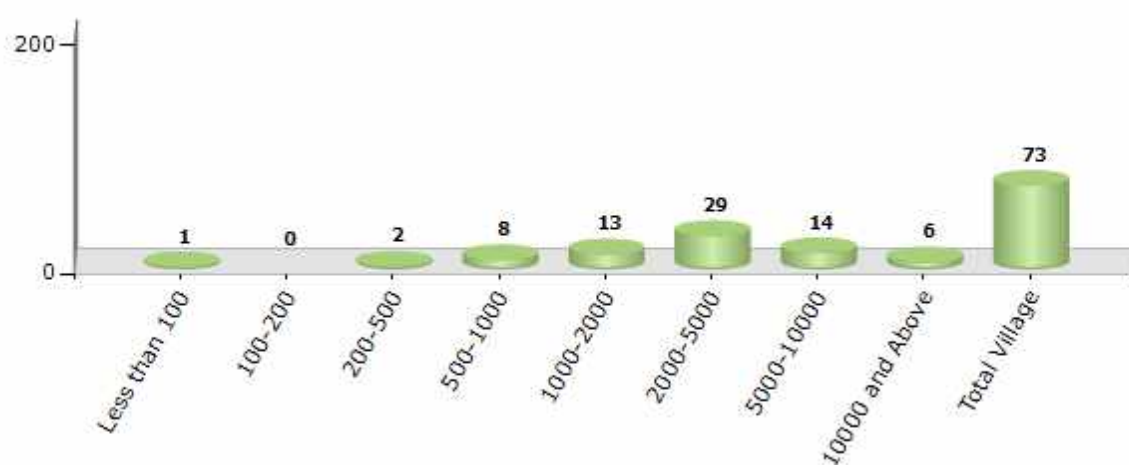
Contd....

## Demographics

### Number of Villages by Population Size - 2011

Less than 100	100-200	200-500	500-1000	1000-2000	2000-5000	5000-10000	10000 and Above	Total Village
1	0	2	8	13	29	14	6	73

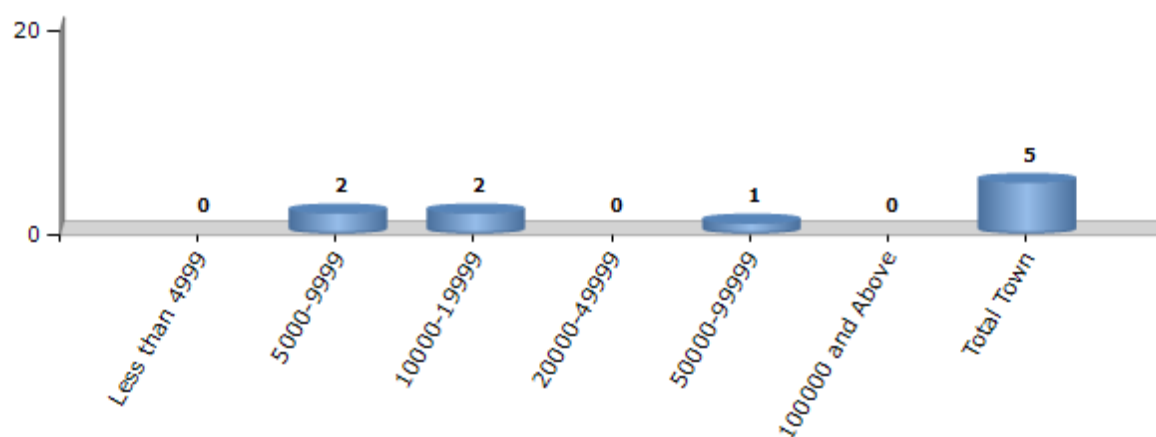
Number of Villages by Population Size - 2011



### Number of Towns by Population Size - 2011

Less than 4999	5000-9999	10000-19999	20000-49999	50000-99999	100000 and Above	Total Town
0	2	2	0	1	0	5

Number of Towns by Population Size - 2011

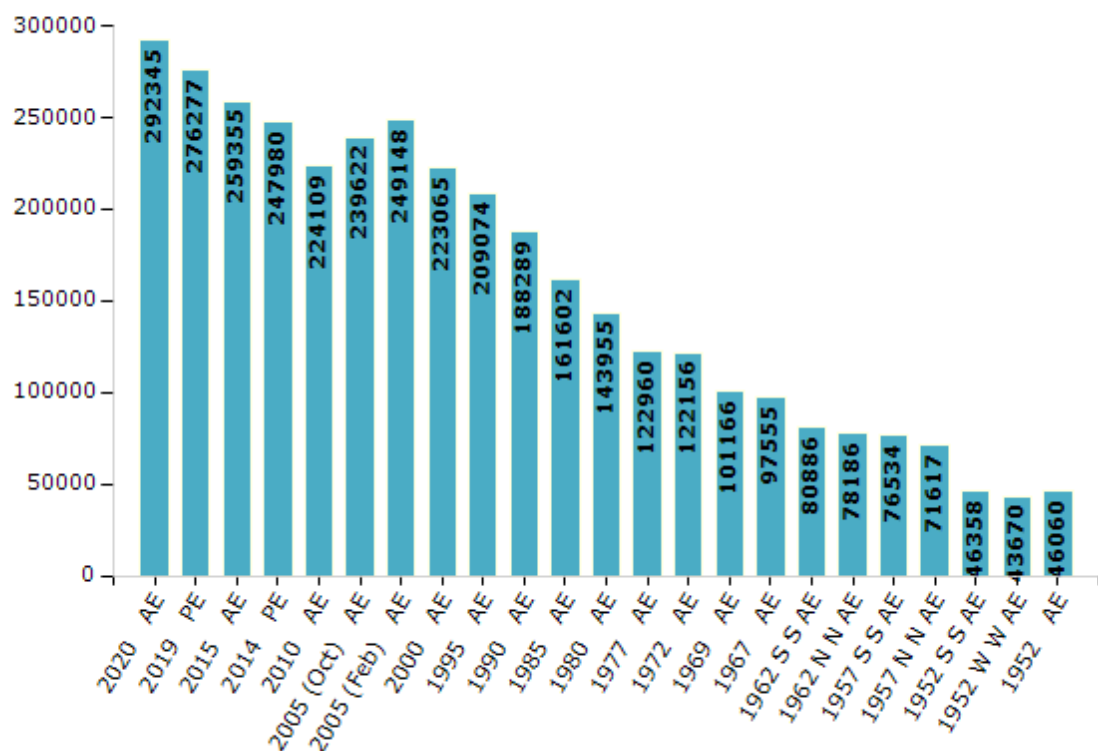


## Electoral Features

### Electors by Male & Female

Year	Male	Female	Others	Total	Year	Male	Female	Others	Total
2020 AE	155295	137029	21	292345	1985 AE	87255	74347	-	161602
2019 PE	147391	128867	19	276277	1980 AE	80903	63052	-	143955
2015 AE	138927	120418	10	259355	1977 AE	63662	59298	-	122960
2014 PE	132954	115017	9	247980	1972 AE	63429	58727	-	122156
2010 AE	121280	102829	0	224109	1969 AE	51707	49459	-	101166
2009 PE	-	-	-	-	1967 AE	-	-	-	97555
2005 (Oct) AE	129181	110441	-	239622	1962 (S) AE	-	-	-	80886
2005 (Feb) AE	134576	114572	-	249148	1962 (N) AE	-	-	-	78186
2004 PE	-	-	-	-	1957 (S) AE	-	-	-	76534
2000 AE	120639	102426	-	223065	1957 (N) AE	-	-	-	71617
1999 PE	-	-	-	-	1952 (S) AE	-	-	-	46358
1995 AE	113113	95961	-	209074	1952 (W) AE	-	-	-	43670
1990 AE	103867	84422	-	188289	1952 AE	-	-	-	46060

Number of Electors



**Note :** AE : Assembly Election, PE : Assembly Segment of Parliamentary Election



## Historical Summary Election Results

### Summary Result of Assembly Election - 2015

Candidate Name	Party	Votes	Votes %
Sunil Kumar	RJD	81557	49.62
Sunil Kumar Alias Pintu	BJP	66835	40.66
Nagina Devi	IND	3624	2.2
Anup Mahto	RshJP	2236	1.36
Rakesh Kumar Tunna	IND	2059	1.25
Irshad Ahmad	BSP	959	0.58
Shahin Parween	IND	948	0.58
Chandrika Prasad	IND	890	0.54
Eftekhar Afatab	NCP	781	0.48
Umesh Paswan	IND	573	0.35
Ram Kishore Rai	SP	550	0.33
Umesh Kumar Singh	SKLP	487	0.3
Vinod Sah	HND	466	0.28
Ramesh Sah	GJDS	390	0.24
Ram Vinay Singh Kushwaha	BMUP	374	0.23
	NOTA	1629	0.99

## Polling Station Level Election Results

### Number and Name of Polling Stations (PS) (2020)

Number of Polling Stations	Name of Polling Stations	Number of Polling Stations	Name of Polling Stations
1	Rajkiy Madhya Vidyalay Ranjitpur (Purvi Bhag)	17	Rajkiy Madhya Vidyalay, Maniyari (Pashchimi Bhag)
2	Rajkiy Madhya Vidyalay Ranjitpur (Madhya Bhag)	18	Rajkiya Madhya Vidyalay, Khairva (Purvi Bhag)
3	Rajkiy Madhya Vidyalay Ranjitpur (Pashchimi Bhag)	19	Rajkiy Madhya Vidyalay Khairva (Uttar Rukh Wala Bhawan)
4	Rajkiy Madhya Vidyalay Ranjitpur (Uttari Bhag)	20	Rajkiy Madhya Vidyalay Khairva (Pashchimi Bhag)
5	Panchayat Bhavan Ranjitpur Pashchimi	21	Rajkiy Madhya Vidyalay Khairva (Madhya Bhag)
6	Rajakiy Madhya Vidyalay, Gaivipur (Baya Bhag)	22	Alpsankhayak Tola, Madhya Vidyalay, Punaura Azinagar Baya Bhag
6A	Rajakiy Madhya Vidyalay, Gaivipur (Baya Bhag)	22A	Alpsankhayak Tola, Madhya Vidyalay, Punaura Azinagar Baya Bhag
7	Rajakiy Prathamik Vidyalay, Kachabachchipur Hindi (Baya Bhag)	23	Navnirmat Panchayat Bhawan, Punaura Pashchimi Baya Bhag
7A	Rajakiy Prathamik Vidyalay, Kachabachchipur Hindi (Baya Bhag)	23A	Navnirmat Panchayat Bhawan, Punaura Pashchimi Baya Bhag
8	Rajkiy Prathamik Vidyalay Ranjitpur Purvi (Baya Bhag)	24	Paryatan Bhawan, Punaura Janki Sthan Punaura Janki Nagar (Uttari Bhag)
8A	Rajkiy Prathamik Vidyalay Ranjitpur Purvi (Baya Bhag)	25	Paryatan Bhawan, Punaura Janki Sthan Punaura Janki Nagar (Dakshini Bhag)
9	Rajkiy Prathamik Vidyalay, Koari (Baya Bhag)	26	Rajkiy Madhya Vidyalay Punaura (Dakshini Baya Bhag)
9A	Rajkiy Prathamik Vidyalay, Koari (Baya Bhag)	27	Rajkiy Madhya Vidyalay, Punaura (Dakshini Daya Bhag)
10	Rajkiya Madhya Vidyalay Fatahpur (Baya Bhag)	27A	Rajkiy Madhya Vidyalay, Punaura (Dakshini Daya Bhag)
10A	Rajkiya Madhya Vidyalay Fatahpur (Baya Bhag)	28	Rajkiy Madhya Vidyalay Punaura (Uttari Bhag)
11	Rajkiy Prathamik Vidyalay, Girmisani (Purvi Bhag)	29	Rajkiy Madhya Vidyalay Punaura (Uttari Ke Purvi Bhag)
12	Rajkiy Prathamik Vidyalay Girmisani (Pashchimi Bhag)	30	Rajkiy Madhya Vidyalay, Punaura (Madhya Bhag ke Baya Bhag)
13	Rajkiy Madhya Vidyalay, Govind Fandah (Purvi Bhag)	30A	Rajkiy Madhya Vidyalay, Punaura (Madhya Bhag ke Baya Bhag)
14	Rajkiy Madhya Vidyalay, Govind Fandah (Madhya Bhag)	31	Rajkiy Madhya Vidyalay Punaura (Dakshin Rukh Wala Bhag)
15	Rajakiy Madhya Vidyalay, Govind Fandah (Pashchimi Bhag)	32	Rajkiy Madhya Vidyalay Ganaujiya Tol
16	Rajkiy Madhya Vidyalay, Maniyari (Purvi Bhag)	33	Panchayat Bhawan, Kharka (Purvi Bhag)

Contd....

## Polling Station Level Election Results

### Polling Station-wise Votes Secured by Overall Top Five Parties in Sitamarhi Assembly in Assembly Election (AE) under Sitamarhi Parliamentary Constituency in Bihar (2020)

Number of Polling Station	Winner - Mithilesh Kumar (BJP)	Runner-up - Sunil Kumar (RJD)	3rd - Rakesh Kumar Tunna (BSP)	4th - Krishna Kishore (IND)	5th - Aftab Anjum (SWARAJ)	NOTA	Other	Total Votes Secured
28	479	100	3	0	1	13	21	617
29	438	81	3	3	1	18	17	561
30	279	139	2	5	3	13	14	455
30A	190	206	5	2	4	5	6	418
31	183	329	0	19	4	15	16	566
32	417	49	6	2	0	9	7	490
33	194	248	28	2	3	23	23	521
34	37	419	7	2	4	5	8	482
35	327	24	2	0	0	6	21	380
35A	299	84	13	2	2	16	21	437
36	123	276	30	10	5	7	12	463
36A	202	250	4	10	4	7	20	497
37	151	226	3	4	6	10	18	418
37A	209	174	1	5	2	9	14	414
38	160	352	6	6	4	7	10	545
39	9	418	4	9	3	5	7	455
40	214	389	5	11	7	7	15	648
41	264	250	19	9	2	20	26	590
42	147	212	2	1	2	1	7	372
43	174	282	5	7	3	12	11	494
44	149	328	3	1	2	6	7	496
45	339	75	25	4	2	11	11	467
46	451	214	5	6	0	8	35	719
47	548	187	5	3	6	12	23	784
48	255	88	3	0	2	3	11	362
49	253	41	0	0	0	3	4	301
50	7	296	2	2	3	3	2	315
50A	7	318	3	0	4	4	2	338
51	2	275	9	0	7	2	2	297
51A	41	211	9	1	2	1	2	267
52	161	126	1	0	0	2	3	293
52A	127	140	3	1	1	1	0	273
53	149	98	0	0	1	4	2	254
53A	145	119	1	0	2	0	5	272
54	2	601	3	5	7	2	8	628

Contd....

## Polling Station Level Election Results

**Winner, Runner-up and 3rd Party Position & Winning Margin According to Polling Stations in Sitamarhi Assembly in Assembly Election (AE) under Sitamarhi Parliamentary Constituency in Bihar (2020)**

Polling Station Number	Winner Party	Winner Votes (%)	Runner-up Party	Runner-up Votes (%)	Winning Margin Votes (%)	Third Party	Third Party Votes (%)	Other Votes (%)
55	RJD	400 (94.12)	BJP	8 (1.88)	392 (92.24)	BSP	6 (1.41)	11 (2.59)
56	BJP	285 (78.3)	RJD	70 (19.23)	215 (59.07)	IND (KK)	2 (0.55)	7 (1.92)
56A	BJP	267 (81.4)	RJD	55 (16.77)	212 (64.63)	BSP	1 (0.3)	5 (1.52)
57	BJP	437 (78.88)	RJD	102 (18.41)	335 (60.47)	SWARAJ	2 (0.36)	13 (2.35)
58	BJP	323 (80.95)	RJD	68 (17.04)	255 (63.91)	RJPB	3 (0.75)	5 (1.25)
59	BJP	284 (83.04)	RJD	50 (14.62)	234 (68.42)	BSP	1 (0.29)	7 (2.05)
60	BJP	329 (86.35)	RJD	46 (12.07)	283 (74.28)	BSP	1 (0.26)	5 (1.31)
60A	BJP	297 (81.82)	RJD	51 (14.05)	246 (67.77)	BSP	4 (1.1)	11 (3.03)
61	BJP	270 (79.18)	RJD	66 (19.35)	204 (59.83)	BSP	2 (0.59)	3 (0.88)
61A	BJP	203 (49.88)	RJD	187 (45.95)	16 (3.93)	IND (KK)	4 (0.98)	13 (3.19)
62	BJP	345 (71.58)	RJD	130 (26.97)	215 (44.61)	BSP	3 (0.62)	4 (0.83)
62A	RJD	403 (79.96)	BJP	81 (16.07)	322 (63.89)	SWARAJ	5 (0.99)	15 (2.98)
63	RJD	342 (92.43)	IND (KK)	8 (2.16)	334 (90.27)	SWARAJ	4 (1.08)	16 (4.32)
63A	RJD	421 (95.68)	BSP	4 (0.91)	417 (94.77)	BJP	2 (0.45)	13 (2.95)
64	BJP	432 (82.92)	RJD	78 (14.97)	354 (67.95)	BSP	2 (0.38)	9 (1.73)
65	BJP	406 (79.45)	RJD	62 (12.13)	344 (67.32)	BSP	15 (2.94)	28 (5.48)
66	RJD	264 (70.97)	BJP	93 (25)	171 (45.97)	SWARAJ	5 (1.34)	10 (2.69)
66A	RJD	262 (62.83)	BJP	145 (34.77)	117 (28.06)	BSP	2 (0.48)	8 (1.92)
67	BJP	387 (71.01)	RJD	148 (27.16)	239 (43.85)	BSP	3 (0.55)	7 (1.28)
68	BJP	286 (88.82)	RJD	28 (8.7)	258 (80.12)	PBI	2 (0.62)	6 (1.86)
68A	BJP	295 (86.51)	RJD	39 (11.44)	256 (75.07)	BSP	3 (0.88)	4 (1.17)
69	BJP	233 (73.5)	RJD	64 (20.19)	169 (53.31)	BSP	9 (2.84)	11 (3.47)
69A	BJP	242 (79.08)	RJD	56 (18.3)	186 (60.78)	IND (KK)	4 (1.31)	4 (1.31)
70	BJP	247 (84.3)	RJD	37 (12.63)	210 (71.67)	RJPB	2 (0.68)	7 (2.39)
70A	BJP	295 (87.28)	RJD	35 (10.36)	260 (76.92)	BSP	2 (0.59)	6 (1.78)
71	BJP	560 (87.77)	RJD	64 (10.03)	496 (77.74)	BSP	5 (0.78)	9 (1.41)
72	BJP	546 (89.95)	RJD	49 (8.07)	497 (81.88)	SWARAJ	3 (0.49)	9 (1.48)
73	BJP	399 (81.76)	RJD	75 (15.37)	324 (66.39)	SAP	4 (0.82)	10 (2.05)
74	BJP	408 (84.12)	RJD	55 (11.34)	353 (72.78)	BSP	8 (1.65)	14 (2.89)
75	BJP	345 (83.13)	RJD	51 (12.29)	294 (70.84)	BSP	4 (0.96)	15 (3.61)
75A	BJP	349 (85.96)	RJD	44 (10.84)	305 (75.12)	BSP	2 (0.49)	11 (2.71)
76	BJP	413 (89.59)	RJD	40 (8.68)	373 (80.91)	BSP	1 (0.22)	7 (1.52)
76A	BJP	328 (85.64)	RJD	40 (10.44)	288 (75.2)	RJPB	3 (0.78)	12 (3.13)
77	BJP	459 (88.61)	RJD	48 (9.27)	411 (79.34)	BSP	3 (0.58)	8 (1.54)
78	BJP	324 (85.04)	RJD	50 (13.12)	274 (71.92)	BSP	1 (0.26)	6 (1.57)

Contd....

## Socio-Economic Amenities - Rural

### Access to Education Facilities

Particulars	Number of Villages (% of Population)				
	Available	Not Available	If Not Available (Distance of Nearest Facility)		
			A	B	C
Govt. Primary School	68 (99)	5 (1)	4 (1)	0 (0)	0 (0)
Private Primary School	11 (28)	62 (72)	0 (0)	0 (0)	0 (0)
Govt. Middle School	54 (91)	19 (9)	16 (8)	2 (1)	0 (0)
Private Middle School	3 (3)	70 (97)	1 (0)	0 (0)	0 (0)
Govt. Secondary School	6 (9)	67 (91)	0 (0)	27 (30)	37 (54)
Private Secondary School	3 (7)	70 (93)	0 (0)	0 (0)	0 (0)
Govt. Senior Secondary School	1 (4)	72 (96)	8 (20)	29 (35)	34 (40)
Private Senior Secondary School	1 (0)	72 (100)	0 (0)	0 (0)	0 (0)
Govt. Arts and Science Degree College	1 (4)	72 (96)	1 (0)	70 (93)	0 (0)
Private Arts and Science Degree College	1 (2)	72 (98)	0 (0)	0 (0)	0 (0)
Govt. Engineering College	0 (0)	73 (100)	0 (0)	0 (0)	0 (0)
Private Engineering College	0 (0)	73 (100)	0 (0)	0 (0)	73 (100)
Govt. Medicine College	0 (0)	73 (100)	0 (0)	0 (0)	73 (100)
Private Medicine College	0 (0)	73 (100)	0 (0)	0 (0)	0 (0)
Govt. Management Institute	0 (0)	73 (100)	0 (0)	0 (0)	73 (100)
Private Management Institute	0 (0)	73 (100)	0 (0)	0 (0)	0 (0)
Govt. Polytechnic	0 (0)	73 (100)	1 (0)	72 (100)	0 (0)
Private Polytechnic	0 (0)	73 (100)	0 (0)	0 (0)	0 (0)
Govt. Vocational Training School/ITI	1 (1)	72 (99)	1 (0)	71 (99)	0 (0)
Private Vocational Training School/ITI	0 (0)	73 (100)	0 (0)	0 (0)	0 (0)
Govt. Non Formal Training Centre	3 (4)	70 (96)	1 (0)	68 (95)	0 (0)
Private Non Formal Training Centre	1 (1)	72 (99)	0 (0)	0 (0)	0 (0)
Govt. School For Disabled	0 (0)	73 (100)	0 (0)	0 (0)	0 (0)
Private School For Disabled	0 (0)	73 (100)	1 (0)	72 (100)	0 (0)
Government Others	0 (0)	73 (100)	0 (0)	0 (0)	27 (41)
Private Others	1 (1)	72 (99)	0 (0)	0 (0)	0 (0)

Note : Distance A : Less than 5 km; B : Between 5-10 km; C : 10+ km.; Source : Data Analysis is based on 2011 Census.

## DISCLAIMER

The Terms of Use and Disclaimer of Datanet India Private Limited (hereinafter referred to as "Datanet") for use of this analysis report of **Sitamarhi Assembly Constituency (Sitamarhi Vidhan Sabha)** :-

1. **Assembly Factbook™** is a Registered Trade Mark owned by Datanet.
2. All the maps are sketched and graphical representation only and have not been drawn to the scale and also not to represent the actual geographical area or boundary of the unit.
3. The data for the aforesaid analysis is based on authentic sources and has been culled from the various publications of Census, CSO and NSSO for district and block level data, various central and state government departments, Central & State Elections Commissions and the concerned Returning Officers' releases, Electoral Rolls, Election results and allied publications, internal assessment, surveys, estimates and analysis. Therefore, certain adjustment of data at micro level may have been done to arrive closer to the macro data.
4. Data have been provided on an "As Is" and "As AVAILABLE" basis
5. The colours shown in the maps or diagram and charts of a particular party, alliance or AC are indicative and do not represent them.
6. This publication which includes maps, sheets, graphs and data would be the property under copyright of Datanet only. The user may use these for its internal study, analysis and research purposes. It's public display, re-selling or any commercial uses by the user are not allowed.
7. Datanet has taken due care and caution in compilation and processing of data and allied information, but does not guarantee the accuracy, adequacy or completeness of any information/analysis and will be not responsible for any errors or omissions or for the results obtained from the use of such information/analysis.
8. All the contents for the publication have been culled from various authentic sources and Datanet reasonably believes such sources to be reliable, but does not make any representations, express or implied as to the accuracy or fitness of use of such information. The information or contents of the information/analysis do not constitute advice and should not be relied upon in making (or refraining from making) any decision. Any reliance placed upon the information provided by Datanet is the sole responsibility and strictly at the user's risk.
9. In no event will Datanet be liable for any damages (including, without limitation, damages for loss of business projects, or loss of profits) arising in contract, tort or otherwise from the use of or inability to use any of its contents, or from any action taken (or refrained from being taken) as a result of using the analysis or any of its contents. Datanet its directors, owners, editors, officials, employees, distributor and agents or any associate will not be liable for any errors in the information contained or any consequences arising from the use of the contents of the provided information/analysis.
10. If any provision of these terms and conditions is held invalid or illegal or unenforceable for any reason by any court of competent jurisdiction, such provision shall be severed and the remainder of provisions of the terms and conditions shall continue in full force and effect as if the Term of Use had been executed with the invalid, illegal or unenforceable provision eliminated.
11. If there are any discrepancies in the information provided, please bring it to attention of Datanet for suitable rectification measures.



**Buy Online This Complete Book At**  
**Datanet India eBooks Store**

[www.indiastatpublications.com](http://www.indiastatpublications.com)

**or go directly at**

[http://www.indiastatpublications.com/  
Assembly\\_factbook/Bihar/Sitamarhi/ Sitamarhi](http://www.indiastatpublications.com/Assembly_factbook/Bihar/Sitamarhi/Sitamarhi)

 **india**stat**elections**

ISBN : 978-93-5313-189-0

