



Bihar

Assembly Factbook™

Barharia Assembly Constituency



Key Electoral Data of Barharia
Assembly Constituency (Vidhan Sabha)

Bihar

Assembly Factbook™

Barharia Assembly Constituency



Barharia Vidhan Sabha

Editor & Director

Dr. R.K. Thukral

Research Editor

Dr. Shafeeq Rahman

Compiled, Researched and Published by Datanet India Pvt. Ltd.

D-100, 1st Floor,

Okhla Industrial Area, Phase-I,
New Delhi- 110020.

Ph.: 91-11- 43580781-84

Email : support@indiastatpublications.com

Website : www.indiastatelections.com

Online Book Store :

www.indiastatpublications.com

Report No. : AFB/BR-110-0125

ISBN : 978-93-5313-048-0

First Edition : January, 2018

Eighth Updated Edition : January, 2025

Price : Rs. 11500/-

US\$ 310

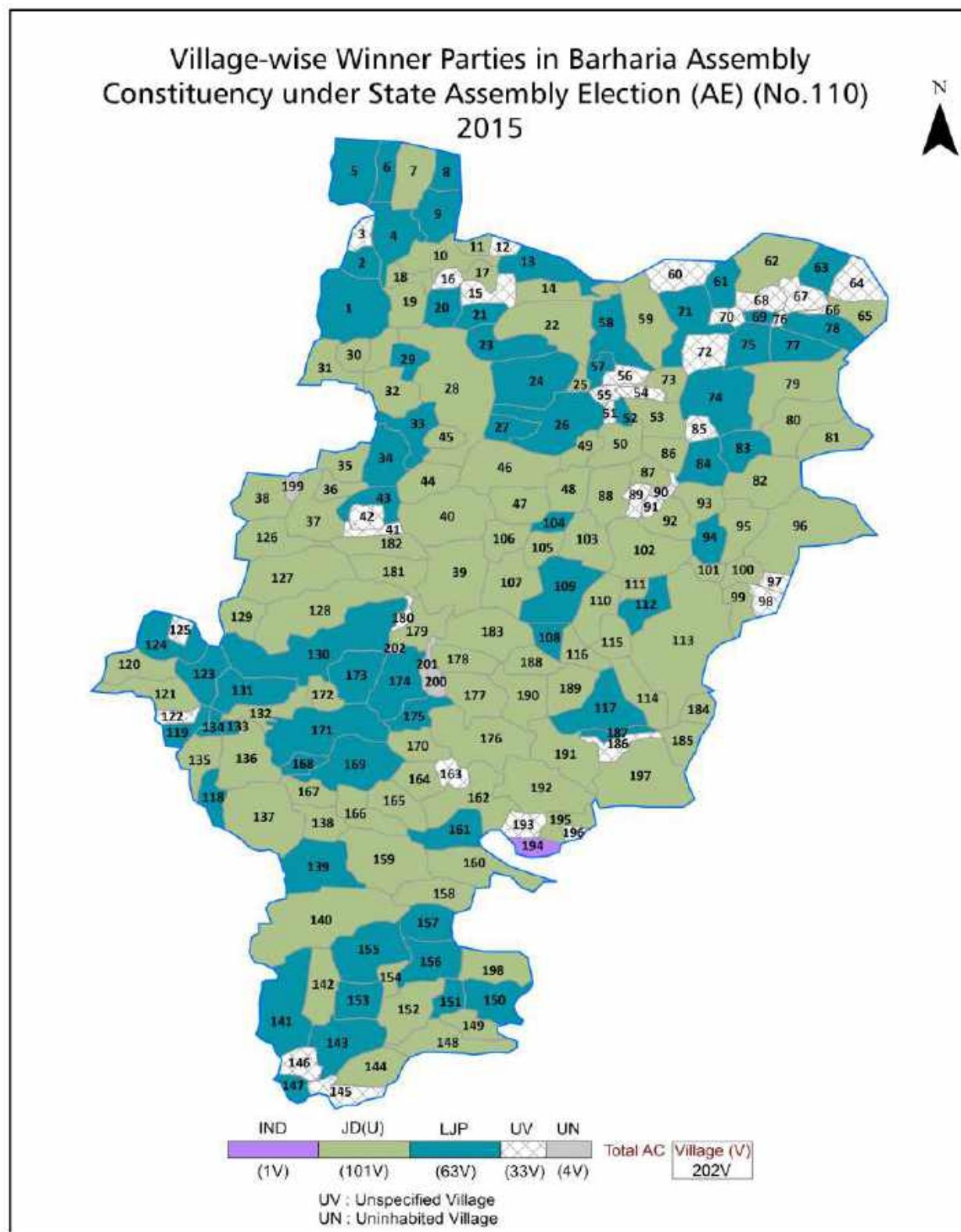
© Datanet India Pvt. Ltd.

All rights reserved. No part of this book may be reproduced, stored in a retrieval system or transmitted in any form or by any means, mechanical photocopying, photographing, scanning, recording or otherwise without the prior written permission of the publisher. Please refer to Disclaimer at page no. 237 for the use of this publication.

Printed in India

No.	Particulars	Page No.
	Introduction	
1	Assembly Constituency - (Vidhan Sabha) at a Glance Features of Assembly as per Delimitation Commission of India (2008)	1-2
	Location and Political Maps	
2	Location Map Boundaries of Assembly Constituency - (Vidhan Sabha in District Boundaries of Assembly Constituency under Parliamentary Constituency - (Lok Sabha) Village-wise Winner Parties- 2024, 2020, 2019, 2015, 2014, 2010 and 2009	3-11
	Administrative Setup (2011)	
3	District Sub-district Towns Villages Inhabited Villages Uninhabited Villages Village Panchayat Intermediate Panchayat	12-22
	Demographics (2011)	
4	Population Households Rural/Urban Population Villages by Population Size Sex Ratio (Total & 0-6 Years) Religious Population Social Population Literacy Rate	23-24
	Electoral Features	
5	Important Dates of Last Elections Held Electors by Gender Service Electors Voters Voters Turnout Polling Stations & Average Number of Electors per Polling Station Electors by Age Group Present Elected Representatives	25-30
	Historical Summary Election Results	
6	Vote Share of Major Parties Winning Margin (Number & Percentage Polarity of Parties Summary Result of Assembly Segment of Parliamentary Elections 2024, 2019, 2014 and 2009 Summary Result of Assembly Elections 2020, 2015 and 2010	31-40
	Polling Station Level Election Results	
7	Name and Number of Polling Station 2024, 2020, 2019, 2015, 2014, 2010 and 2009 Polling Station-wise Electors, Voters & Voters Turnout 2024, 2020, 2019, 2015, 2014, 2010 and 2009 Polling Station wise Elections Results 2024, 2020, 2019, 2015, 2014, 2010 and 2009	41-216
	Share of Assembly Constituency	
8	Share of Assembly Constituency - (Vidhan Sabha) in State, District and Parliamentary Constituency - (Lok Sabha)	217
	Socio-Economic Amenities (2011)	
9	Access to Administrative Units Agricultural, Manufacturing and Industrial Commodities Demographic Indicators Education Health & Manpower Drinking Water Supply Sanitation Entertainment and Recreations Infrastructure Power Food Allocation Distribution and Marketing of Agriculture Commodities Infrastructure Transport and Road Infrastructure Communication Banking and Financial Services Land Use Irrigation Source	219-233
10	Abbreviation & Sources	234-236
11	Disclaimer	237

Location & Political Map



Administrative Setup

List of Village Panchayat & Intermediate Panchayat (Block) Name - 2011

Village Name	Village Panchayat Name	Intermediate Panchayat Name
Ahirni	Bhaluara	Barharia
Akopur	Bindusarbijurag	Pachrukhi
Alampur	Bahadurpur	Barharia
Alapur	Sarauti	Pachrukhi
Asapur	Rasulpur	Barharia
Atarsua	Mahuwari	Pachrukhi
Athkhambha	Koirigaonwa	Barharia
Babhan Bara	Hardobara	Barharia
Babhnauli	Mahuwari	Pachrukhi
Babu Hata	Rasulpur	Barharia
Babu Hata	Rachopali	Barharia
Bahadurpur	Bahadurpur	Barharia
Bahuara qadir	Bahuara Kadir	Barharia
Baisakhi	Hardiya	Pachrukhi
Balapur	Balapur	Barharia
Bangra	Balapur	Barharia
Bangra Sirikant	Pipara	Pachrukhi
Banjariya	Bhatawaliya	Pachrukhi
Barahani	Bhatawaliya	Pachrukhi
Barahpur	Bahadurpur	Barharia
Barharia	Barhariya	Barharia
Barkagaon	Surwala	Pachrukhi
Barsara	Padraunakhurd	Barharia
Bartawalia	Sahlaur	Pachrukhi
Baryarpur	Sarauti	Pachrukhi
Benusar Buzurg	Bindusarbijurag	Pachrukhi
Bhabhopali	Bhamopali	Barharia
Bhaday	Hardobara	Barharia
Bhagwanpur	Bhaluara	Barharia

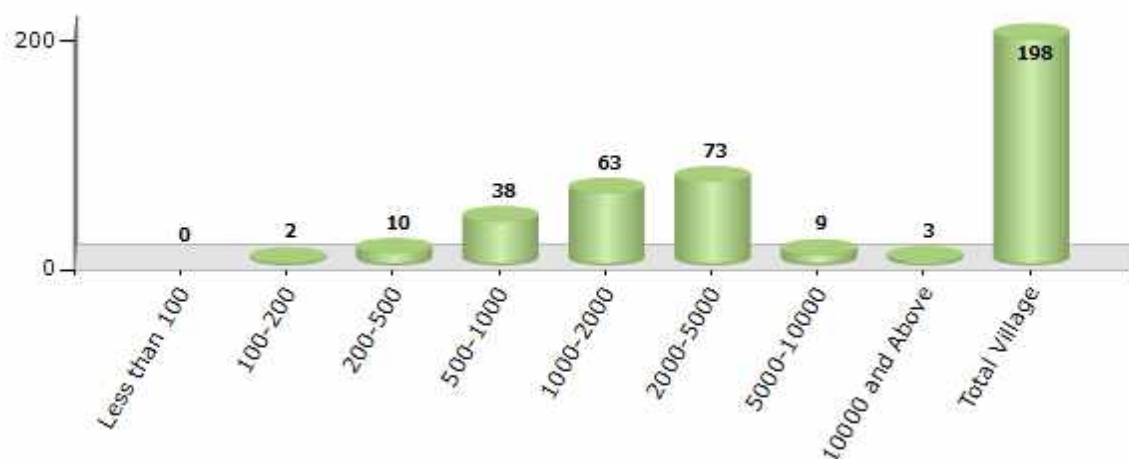
Contd....

Demographics

Number of Villages by Population Size - 2011

Less than 100	100-200	200-500	500-1000	1000-2000	2000-5000	5000-10000	10000 and Above	Total Village
0	2	10	38	63	73	9	3	198

Number of Villages by Population Size - 2011

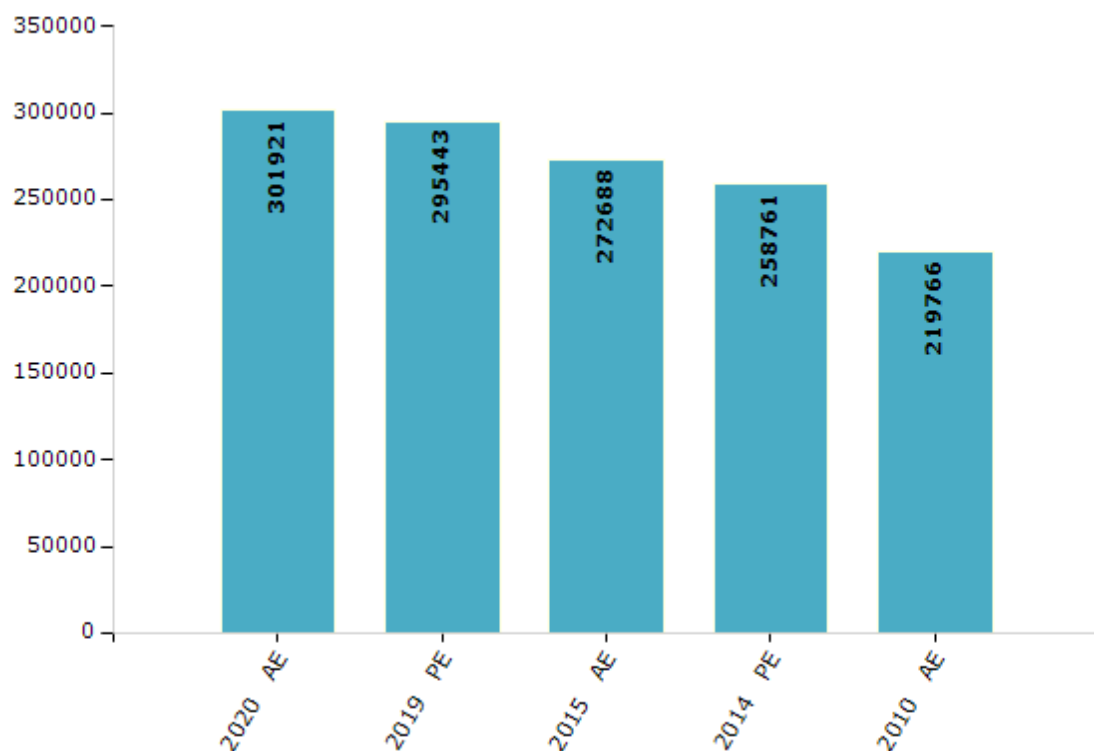


Electoral Features

Electors by Male & Female

Year	Male	Female	Others	Total	Year	Male	Female	Others	Total
2020 AE	157955	143951	15	301921	1995 AE	-	-	-	-
2019 PE	154367	141064	12	295443	1990 AE	-	-	-	-
2015 AE	147156	125526	6	272688	1985 AE	-	-	-	-
2014 PE	139715	119040	6	258761	1980 AE	-	-	-	-
2010 AE	118363	101403	0	219766	1977 AE	-	-	-	-
2009 PE	-	-	-	-	1972 AE	-	-	-	-
2005 (Oct) AE	-	-	-	-	1969 AE	-	-	-	-
2005 (Feb) AE	-	-	-	-	1967 AE	-	-	-	-
2004 PE	-	-	-	-	1962 AE	-	-	-	-
2000 AE	-	-	-	-	1957 AE	-	-	-	-
1999 PE	-	-	-	-	1952 AE	-	-	-	-

Number of Electors



Note : AE : Assembly Election, PE : Assembly Segment of Parliamentary Election

Historical Summary Election Results

Summary Result of Assembly Election - 2015

Candidate Name	Party	Votes	Votes %
Shyam Bahadur Singh	JD(U)	65168	41.93
Bachha Panday	LJP	50585	32.55
Mantu Kumar	IND	7258	4.67
Mahadeo Paswan	IND	6022	3.88
Lalasa Devi	IND	5340	3.44
Irfan Ahmed	CPI	3107	2
Dhananjay Kumar Singh	BSP	2481	1.6
Dhananjay Pandey	IND	2351	1.51
Niraj Kr. Tiwari	IND	2060	1.33
Rijwan Ahmad	JAPL	2014	1.3
Abdul Gafar Ansari	BNSKP	1613	1.04
Umesh Kumar Singh	IND	1446	0.93
Kamlesh Kumar Prasad	IND	1193	0.77
Md. Azazul Haque	SASAPT	1039	0.67
Awadhesh Sharma	IND	856	0.55
	NOTA	2871	1.85

Polling Station Level Election Results

Number and Name of Polling Stations (PS) (2020)

Number of Polling Stations	Name of Polling Stations	Number of Polling Stations	Name of Polling Stations
1	Utkramit Madhya Vidyalay Narharpur Baya Bhag	16	Utkramit Madhya Vidyalay Chak Padarauna (Baya Bhag)
1A	Utkramit Madhya Vidyalay Narharpur Baya Bhag	16A	Utkramit Madhya Vidyalay Chak Padarauna (Baya Bhag)
2	Lohiya Bhawan Girdharpur	17	Utkramit Madhya Vidyalay Chak Padarauna Daya Bhag
3	Prathamik Vidyalay Padavo, Ch.Ma.Ma.Khesara Sa.204 Baya Bhag	17A	Utkramit Madhya Vidyalay Chak Padarauna Daya Bhag
4	Prathamik Vidyalay Padavo, Ch.Ma.Ma.Khesara Sa.204 Daya Bhag	18	Utkramit Madhya Vidyalay Sawna (Purana Bhawan) Daya Bhag
5	Utkramit Madhya Vidyalay Babuhata	18A	Utkramit Madhya Vidyalay Sawna (Purana Bhawan) Daya Bhag
6	Utkramit Madhya Vidyalay Shaikhpura Baya Bhag	19	Utkramit Madhya Vidyalay Sawna (Purana Bhawan) Baya Bhag
6A	Utkramit Madhya Vidyalay Shaikhpura Baya Bhag	19A	Utkramit Madhya Vidyalay Sawna (Purana Bhawan) Baya Bhag
7	Utkramit Madhya Vidyalay Rasulpur Baya Bhag	20	Utkramit Madhya Vidyalay Sawna (Naya Bhawan)
7A	Utkramit Madhya Vidyalay Rasulpur Baya Bhag	21	Aanganwari Kendra 251 Barsara Daya Bhag
8	Utkramit Madhya Vidyalay Rasulpur Daya Bhag	22	Aanganwari Kendra 251 Barsara Baya Bhag
9	Madhya Vidyalay Madhopur Pashchim Bhag	23	Prathamik Vidyalay Dhanauv Daya Bhag
9A	Madhya Vidyalay Madhopur Pashchim Bhag	24	Prathamik Vidyalay Dhanauv Baya Bhag
10	Madhya Vidyalay Madhopur, Madhay Bhag	25	Prathamik Vidyalay Harpur Daya Bhag
10A	Madhya Vidyalay Madhopur, Madhay Bhag	25A	Prathamik Vidyalay Harpur Daya Bhag
11	Madhya Vidyalay Madhopur, Purab Bhag	26	Prathamik Vidyalay Harpur Baya Bhag
11A	Madhya Vidyalay Madhopur, Purab Bhag	27	Utkramit Madhya Vidyalay Tetahali Maktab Purab Bhag
12	Utkramit Madhya Vidyalay Chhakka Tola, Maktab Daya Bhag	27A	Utkramit Madhya Vidyalay Tetahali Maktab Purab Bhag
13	Utkramit Madhya Vidyalay Chhakka Tola, Maktab Baya Bhag	28	Utkramit Madhya Vidyalay Tetahali Maktab Madhya Bhag
14	Prathamik Vidyalay Nasir Chhapara Daya Bhag	28A	Utkramit Madhya Vidyalay Tetahali Maktab Madhya Bhag
15	Prathamik Vidyalay Nasir Chhapara Baya Bhag	29	Utkramit Madhya Vidyalay Tethali, Maktab Pashchim Bhag

Contd....

Polling Station Level Election Results

Polling Station-wise Votes Secured by Overall Top Five Parties in Barharia Assembly in Assembly Election (AE) under Siwan Parliamentary Constituency in Bihar (2020)

Number of Polling Station	Winner - Bachcha Pandey (RJD)	Runner-up - Shyambahadur Singh (JD(U))	3rd - Birbahadur Singh (LJP)	4th - Bandana Devi (RLSP)	5th - Muzaffer Imam (IND)	NOTA	Other	Total Votes Secured
25A	160	58	5	24	10	8	52	317
26	186	113	3	10	2	3	50	367
27	243	17	1	1	4	2	40	308
27A	30	269	4	12	15	8	36	374
28	257	55	1	0	6	15	41	375
28A	149	126	3	7	3	4	23	315
29	215	115	3	5	5	6	36	385
29A	141	159	3	55	9	4	28	399
30	215	245	21	9	14	13	27	544
31	150	239	9	10	22	22	60	512
32	73	178	2	9	11	12	67	352
32A	47	245	5	4	11	5	35	352
33	147	121	2	7	15	9	28	329
33A	142	157	2	5	23	9	36	374
34	93	319	3	9	17	12	32	485
35	145	178	8	47	21	10	63	472
36	50	172	5	8	4	8	13	260
37	38	253	0	4	15	4	18	332
37A	109	171	2	2	7	3	16	310
38	46	189	3	60	9	9	23	339
38A	91	110	7	10	16	12	23	269
39	115	139	5	7	5	13	22	306
39A	73	202	5	8	2	7	14	311
40	184	101	4	42	5	6	14	356
40A	119	142	6	17	12	11	23	330
41	211	204	5	24	8	19	47	518
42	96	172	0	10	7	12	18	315
42A	108	156	3	4	15	15	28	329
43	153	121	33	8	15	7	48	385
43A	140	51	14	10	1	13	11	240
44	83	145	7	5	4	7	34	285
44A	58	186	2	6	4	3	35	294
45	237	157	13	14	8	18	37	484
46	116	105	31	8	11	12	32	315
46A	75	251	14	14	5	9	42	410

Contd....

Polling Station Level Election Results

Winner, Runner-up and 3rd Party Position & Winning Margin According to Polling Stations in Barharia Assembly in Assembly Election (AE) under Siwan Parliamentary Constituency in Bihar (2020)

Polling Station Number	Winner Party	Winner Votes (%)	Runner-up Party	Runner-up Votes (%)	Winning Margin Votes (%)	Third Party	Third Party Votes (%)	Other Votes (%)
47	JD(U)	306 (62.45)	RJD	79 (16.12)	227 (46.33)	IND (MI)	17 (3.47)	88 (17.96)
48	JD(U)	185 (52.41)	RJD	90 (25.5)	95 (26.91)	IND (MK)	15 (4.25)	63 (17.85)
48A	JD(U)	162 (43.9)	RJD	76 (20.6)	86 (23.3)	IND (AKG)	45 (12.2)	86 (23.31)
49	RJD	278 (58.4)	JD(U)	87 (18.28)	191 (40.12)	LJP	38 (7.98)	73 (15.34)
49A	RJD	215 (54.43)	JD(U)	136 (34.43)	79 (20)	LJP	7 (1.77)	37 (9.37)
50	RJD	187 (64.71)	JD(U)	50 (17.3)	137 (47.41)	IND (RA)	27 (9.34)	25 (8.65)
50A	RJD	113 (38.97)	JD(U)	79 (27.24)	34 (11.73)	IND (RA)	58 (20)	40 (13.79)
51	JD(U)	252 (46.32)	RJD	174 (31.99)	78 (14.33)	IND (RA)	44 (8.09)	74 (13.6)
52	RJD	334 (52.11)	JD(U)	183 (28.55)	151 (23.56)	IND (RA)	41 (6.4)	83 (12.95)
53	RJD	287 (60.17)	IND (RA)	100 (20.96)	187 (39.21)	JD(U)	37 (7.76)	53 (11.11)
53A	RJD	210 (50.12)	JD(U)	61 (14.56)	149 (35.56)	IND (DAA)	59 (14.08)	89 (21.24)
54	JD(U)	165 (41.56)	RJD	130 (32.75)	35 (8.81)	IND (DAA)	24 (6.05)	78 (19.65)
54A	RJD	151 (34.63)	JD(U)	141 (32.34)	10 (2.29)	RLSP	77 (17.66)	67 (15.37)
55	JD(U)	264 (47.74)	RJD	174 (31.46)	90 (16.28)	LJP	22 (3.98)	93 (16.82)
56	JD(U)	230 (39.38)	RJD	137 (23.46)	93 (15.92)	LJP	91 (15.58)	126 (21.58)
56A	RJD	113 (45.38)	JD(U)	47 (18.88)	66 (26.5)	LJP	42 (16.87)	47 (18.88)
57	JD(U)	192 (55.65)	RJD	122 (35.36)	70 (20.29)	IND (RA)	9 (2.61)	22 (6.38)
57A	RJD	166 (43.12)	JD(U)	161 (41.82)	5 (1.3)	IND (RA)	13 (3.38)	45 (11.69)
58	JD(U)	168 (51.38)	RJD	112 (34.25)	56 (17.13)	LJP	10 (3.06)	37 (11.31)
58A	JD(U)	183 (55.29)	RJD	100 (30.21)	83 (25.08)	IND (DAA)	10 (3.02)	38 (11.48)
59	JD(U)	207 (70.65)	RJD	47 (16.04)	160 (54.61)	LJP	15 (5.12)	24 (8.19)
59A	JD(U)	147 (43.36)	RJD	107 (31.56)	40 (11.8)	LJP	26 (7.67)	59 (17.4)
60	RJD	276 (58.6)	JD(U)	119 (25.27)	157 (33.33)	IND (DAA)	19 (4.03)	57 (12.1)
60A	JD(U)	209 (62.39)	RJD	72 (21.49)	137 (40.9)	IND (AKG)	10 (2.99)	44 (13.13)
61	RJD	284 (67.3)	JD(U)	63 (14.93)	221 (52.37)	BYPP	27 (6.4)	48 (11.37)
61A	RJD	228 (69.51)	IND (DAA)	23 (7.01)	205 (62.5)	BYPP	23 (7.01)	54 (16.46)
62	RJD	294 (59.63)	JD(U)	93 (18.86)	201 (40.77)	IND (DAA)	41 (8.32)	65 (13.18)
63	RJD	284 (66.51)	IND (RA)	48 (11.24)	236 (55.27)	IND (DAA)	36 (8.43)	59 (13.82)
64	JD(U)	241 (46.35)	RJD	203 (39.04)	38 (7.31)	IND (DAA)	13 (2.5)	63 (12.12)
65	JD(U)	190 (49.61)	RJD	121 (31.59)	69 (18.02)	IND (RKS)	13 (3.39)	59 (15.4)
66	RJD	110 (29.89)	RLSP	97 (26.36)	13 (3.53)	JD(U)	78 (21.2)	83 (22.55)
66A	RJD	191 (58.23)	IND (DAA)	121 (36.89)	70 (21.34)	IND (AKG)	3 (0.91)	13 (3.96)
67	RJD	243 (47.28)	JD(U)	182 (35.41)	61 (11.87)	IND (DAA)	20 (3.89)	69 (13.42)
68	RJD	317 (70.6)	IND (DAA)	53 (11.8)	264 (58.8)	JD(U)	34 (7.57)	45 (10.02)
69	JD(U)	319 (56.26)	IND (AKG)	117 (20.63)	202 (35.63)	IND (DAA)	50 (8.82)	81 (14.29)

Contd....

Socio-Economic Amenities - Rural

Access to Education Facilities

Particulars	Number of Villages (% of Population)				
	Available	Not Available	If Not Available (Distance of Nearest Facility)		
			A	B	C
Govt. Primary School	181 (97)	17 (3)	14 (3)	2 (0)	0 (0)
Private Primary School	40 (31)	158 (69)	0 (0)	0 (0)	0 (0)
Govt. Middle School	94 (65)	104 (35)	91 (29)	9 (4)	2 (1)
Private Middle School	17 (12)	181 (88)	1 (0)	0 (0)	0 (0)
Govt. Secondary School	18 (17)	180 (83)	73 (38)	95 (39)	5 (2)
Private Secondary School	3 (3)	195 (97)	0 (0)	4 (1)	0 (0)
Govt. Senior Secondary School	5 (8)	193 (92)	32 (19)	118 (52)	38 (17)
Private Senior Secondary School	2 (1)	196 (99)	1 (0)	2 (3)	0 (0)
Govt. Arts and Science Degree College	2 (3)	196 (97)	13 (7)	60 (32)	122 (55)
Private Arts and Science Degree College	0 (0)	198 (100)	0 (0)	0 (0)	1 (2)
Govt. Engineering College	0 (0)	198 (100)	0 (0)	0 (0)	0 (0)
Private Engineering College	0 (0)	198 (100)	7 (4)	53 (29)	138 (67)
Govt. Medicine College	0 (0)	198 (100)	0 (0)	0 (0)	198 (100)
Private Medicine College	0 (0)	198 (100)	0 (0)	0 (0)	0 (0)
Govt. Management Institute	0 (0)	198 (100)	0 (0)	0 (0)	198 (100)
Private Management Institute	0 (0)	198 (100)	0 (0)	0 (0)	0 (0)
Govt. Polytechnic	0 (0)	198 (100)	0 (0)	0 (0)	198 (100)
Private Polytechnic	0 (0)	198 (100)	0 (0)	0 (0)	0 (0)
Govt. Vocational Training School/ITI	0 (0)	198 (100)	7 (4)	44 (25)	145 (69)
Private Vocational Training School/ITI	0 (0)	198 (100)	0 (0)	0 (0)	2 (2)
Govt. Non Formal Training Centre	0 (0)	198 (100)	7 (4)	52 (29)	139 (67)
Private Non Formal Training Centre	0 (0)	198 (100)	0 (0)	0 (0)	0 (0)
Govt. School For Disabled	0 (0)	198 (100)	0 (0)	0 (0)	198 (100)
Private School For Disabled	0 (0)	198 (100)	0 (0)	0 (0)	0 (0)
Government Others	5 (5)	193 (95)	2 (1)	1 (0)	1 (0)
Private Others	0 (0)	198 (100)	0 (0)	0 (0)	0 (0)

Note : Distance A : Less than 5 km; B : Between 5-10 km; C : 10+ km.; Source : Data Analysis is based on 2011 Census.

DISCLAIMER

The Terms of Use and Disclaimer of Datanet India Private Limited (hereinafter referred to as "Datanet") for use of this analysis report of **Barharia Assembly Constituency (Barharia Vidhan Sabha)** :-

1. **Assembly Factbook™** is a Registered Trade Mark owned by Datanet.
2. All the maps are sketched and graphical representation only and have not been drawn to the scale and also not to represent the actual geographical area or boundary of the unit.
3. The data for the aforesaid analysis is based on authentic sources and has been culled from the various publications of Census, CSO and NSSO for district and block level data, various central and state government departments, Central & State Elections Commissions and the concerned Returning Officers' releases, Electoral Rolls, Election results and allied publications, internal assessment, surveys, estimates and analysis. Therefore, certain adjustment of data at micro level may have been done to arrive closer to the macro data.
4. Data have been provided on an "As Is" and "As AVAILABLE" basis
5. The colours shown in the maps or diagram and charts of a particular party, alliance or AC are indicative and do not represent them.
6. This publication which includes maps, sheets, graphs and data would be the property under copyright of Datanet only. The user may use these for its internal study, analysis and research purposes. It's public display, re-selling or any commercial uses by the user are not allowed.
7. Datanet has taken due care and caution in compilation and processing of data and allied information, but does not guarantee the accuracy, adequacy or completeness of any information/analysis and will be not responsible for any errors or omissions or for the results obtained from the use of such information/analysis.
8. All the contents for the publication have been culled from various authentic sources and Datanet reasonably believes such sources to be reliable, but does not make any representations, express or implied as to the accuracy or fitness of use of such information. The information or contents of the information/analysis do not constitute advice and should not be relied upon in making (or refraining from making) any decision. Any reliance placed upon the information provided by Datanet is the sole responsibility and strictly at the user's risk.
9. In no event will Datanet be liable for any damages (including, without limitation, damages for loss of business projects, or loss of profits) arising in contract, tort or otherwise from the use of or inability to use any of its contents, or from any action taken (or refrained from being taken) as a result of using the analysis or any of its contents. Datanet its directors, owners, editors, officials, employees, distributor and agents or any associate will not be liable for any errors in the information contained or any consequences arising from the use of the contents of the provided information/analysis.
10. If any provision of these terms and conditions is held invalid or illegal or unenforceable for any reason by any court of competent jurisdiction, such provision shall be severed and the remainder of provisions of the terms and conditions shall continue in full force and effect as if the Term of Use had been executed with the invalid, illegal or unenforceable provision eliminated.
11. If there are any discrepancies in the information provided, please bring it to attention of Datanet for suitable rectification measures.

**Buy Online This Complete Book At
Datanet India eBooks Store**

www.indiastatpublications.com

or go directly at

**[http://www.indiastatpublications.com/
Assembly_factbook/Bihar/Siwan/ Barharia](http://www.indiastatpublications.com/Assembly_factbook/Bihar/Siwan/Barharia)**

 **indiaSTAT**elections

ISBN : 978-93-5313-048-0

