



Bihar

# Assembly Factbook™

Darauli Assembly Constituency



Key Electoral Data of Darauli  
Assembly Constituency (Vidhan Sabha)

Bihar

# Assembly Factbook™

Darauli Assembly Constituency



Darauli Vidhan Sabha

## **Editor & Director**

Dr. R.K. Thukral

## **Research Editor**

Dr. Shafeeq Rahman

## **Compiled, Researched and Published by Datanet India Pvt. Ltd.**

D-100, 1st Floor,

Okhla Industrial Area, Phase-I,  
New Delhi- 110020.

Ph.: 91-11- 43580781-84

Email : support@indiastatpublications.com

Website : www.indiastatelections.com

## **Online Book Store :**

www.indiastatpublications.com

**Report No. :** AFB/BR-107-0125

**ISBN :** 978-93-5313-071-8

**First Edition :** January, 2018

**Eighth Updated Edition :** January, 2025

**Price :** Rs. 11500/-

US\$ 310

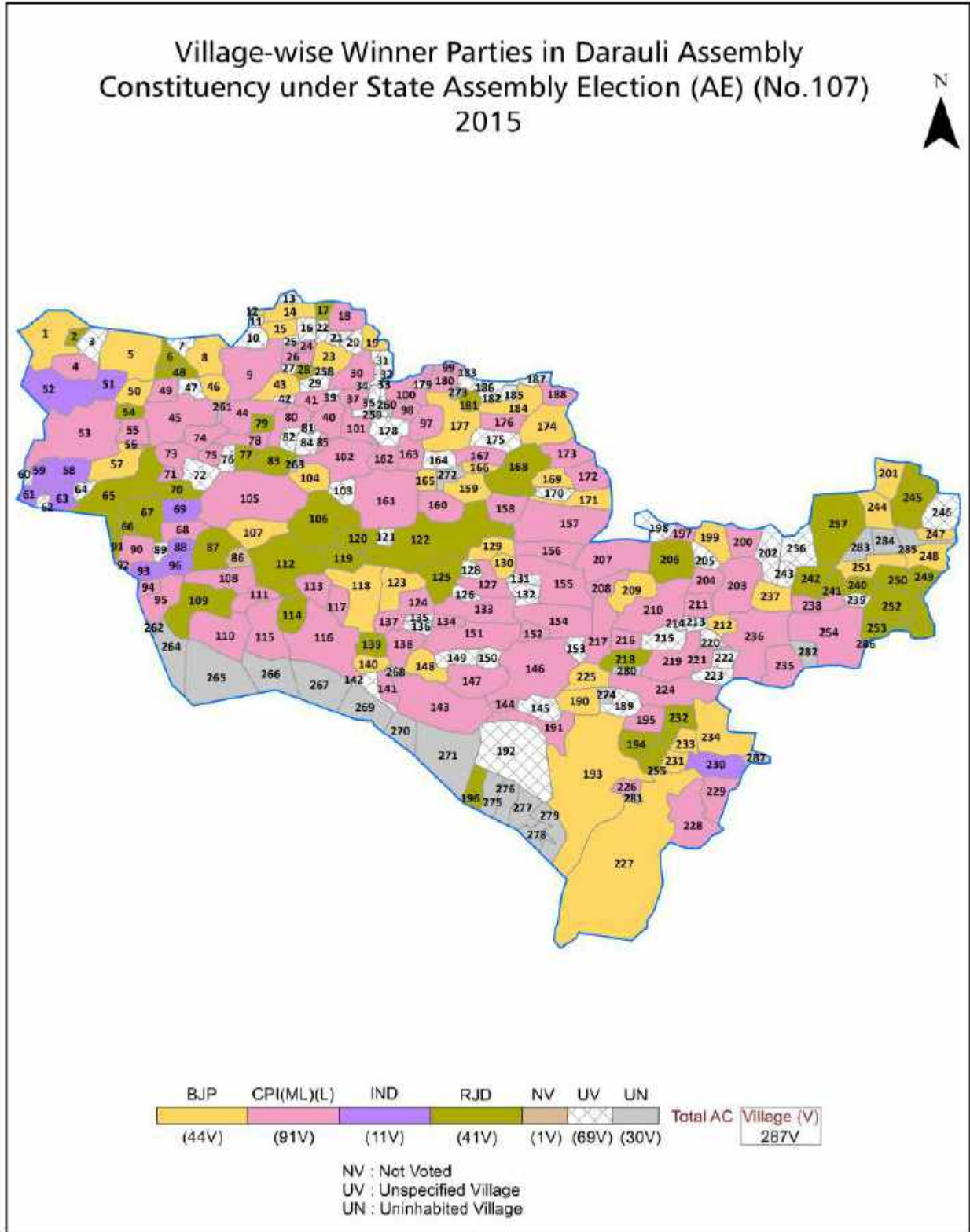
**© Datanet India Pvt. Ltd.**

All rights reserved. No part of this book may be reproduced, stored in a retrieval system or transmitted in any form or by any means, mechanical photocopying, photographing, scanning, recording or otherwise without the prior written permission of the publisher. Please refer to Disclaimer at page no. 271 for the use of this publication.

Printed in India

No.	Particulars	Page No.
	<b>Introduction</b>	
1	Assembly Constituency - (Vidhan Sabha) at a Glance   Features of Assembly as per Delimitation Commission of India (2008)	1-2
	<b>Location and Political Maps</b>	
2	Location Map   Boundaries of Assembly Constituency - (Vidhan Sabha in District   Boundaries of Assembly Constituency under Parliamentary Constituency - (Lok Sabha)   Village-wise Winner Parties- 2024, 2020, 2019, 2015, 2014, 2010 and 2009	3-11
	<b>Administrative Setup (2011)</b>	
3	District   Sub-district   Towns   Villages   Inhabited Villages   Uninhabited Villages   Village Panchayat   Intermediate Panchayat	12-25
	<b>Demographics (2011)</b>	
4	Population   Households   Rural/Urban Population   Villages by Population Size   Sex Ratio (Total & 0-6 Years)   Religious Population   Social Population   Literacy Rate	26-27
	<b>Electoral Features</b>	
5	Important Dates of Last Elections Held   Electors by Gender   Service Electors   Voters   Voters Turnout   Polling Stations & Average Number of Electors per Polling Station   Electors by Age Group   Present Elected Representatives	28-33
	<b>Historical Summary Election Results</b>	
6	Vote Share of Major Parties   Winning Margin (Number & Percentage   Polarity of Parties   Summary Result of Assembly Segment of Parliamentary Elections 2024, 2019, 2014, 2009, 2004 and 1999   Summary Result of Assembly Elections 2020, 2015, 2010, 2005 (Oct), 2005 (Feb), 2000, 1995, 1990, 1985, 1980, 1977, 1972, 1969, 1967, 1962, 1957 and 1952	34-59
	<b>Polling Station Level Election Results</b>	
7	Name and Number of Polling Station 2024, 2020, 2019, 2015, 2014, 2010 and 2009   Polling Station-wise Electors, Voters & Voters Turnout 2024, 2020, 2019, 2015, 2014, 2010 and 2009   Polling Station wise Elections Results 2024, 2020, 2019, 2015, 2014, 2010 and 2009	60-250
	<b>Share of Assembly Constituency</b>	
8	Share of Assembly Constituency - (Vidhan Sabha) in State, District and Parliamentary Constituency - (Lok Sabha)	251
	<b>Socio-Economic Amenities (2011)</b>	
9	Access to Administrative Units   Agricultural, Manufacturing and Industrial Commodities   Demographic Indicators   Education   Health & Manpower   Drinking Water Supply   Sanitation   Entertainment and Recreations Infrastructure   Power   Food Allocation Distribution and Marketing of Agriculture Commodities Infrastructure   Transport and Road Infrastructure   Communication   Banking and Financial Services   Land Use   Irrigation Source	253-267
10	<b>Abbreviation &amp; Sources</b>	268-270
11	<b>Disclaimer</b>	271

Location & Political Map



## Administrative Setup

### List of Village Panchayat & Intermediate Panchayat (Block) Name - 2011

Village Name	Village Panchayat Name	Intermediate Panchayat Name
Agsara	Mitawali	Darauli
Amarpur	Amarpur	Darauli
Amnaura	Ashaw	Andar
Andar	Andar	Andar
Arakpur	Arkpur	Andar
Arazi Barwa	Ashaw	Andar
Arazi English	Biswar	Guthani
Asaon	Ashaw	Andar
Babhnauli	Kasila Pachbeniya	Darauli
Bahelia	Padari	Guthani
Bahelia	Chittakhal	Guthani
Bakulari	Sohagra	Guthani
Balahu	Balahu	Darauli
Bali punak	Sarharwa	Darauli
Balia	Krishanpali	Darauli
Balia	Baliya	Andar
Balua	Balua	Guthani
Bangra	Biswar	Guthani
Bangra	Baliya	Andar
Barheya punak	Sarharwa	Darauli
Barpalia	Barpalia	Guthani
Basuapur	Sarana	Darauli
Basuhari	Balua	Guthani
Bauna	Karom	Darauli
Bauri	Barpalia	Guthani
Belahi	Baliya	Andar
Belaon	Belaon	Darauli
Belaur	Bellore	Guthani
Belauri	Bellore	Guthani

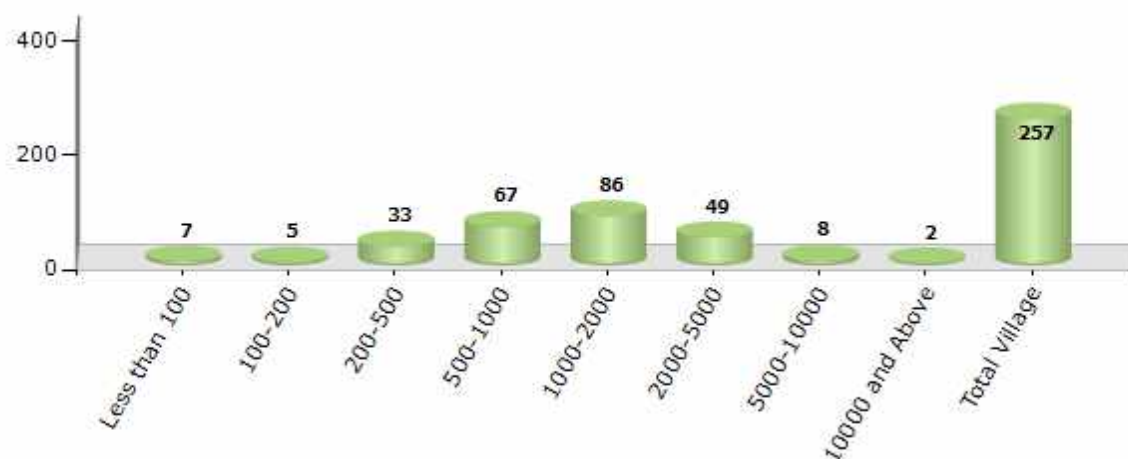
Contd....

## Demographics

### Number of Villages by Population Size - 2011

Less than 100	100-200	200-500	500-1000	1000-2000	2000-5000	5000-10000	10000 and Above	Total Village
7	5	33	67	86	49	8	2	257

Number of Villages by Population Size - 2011

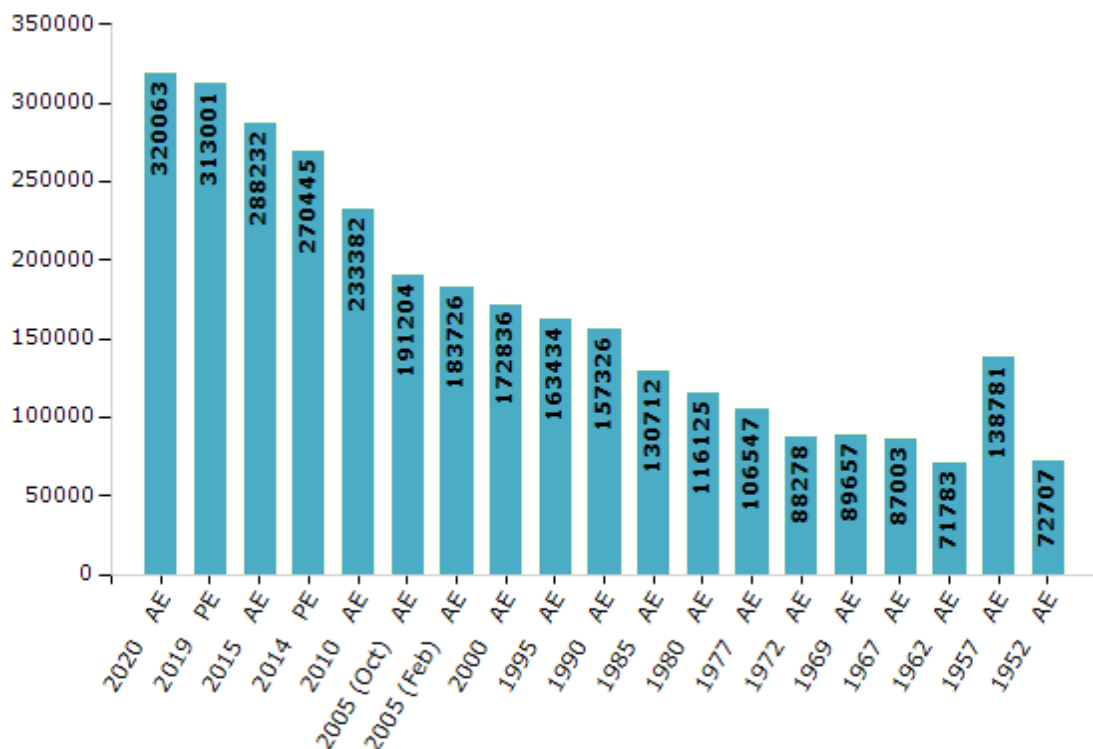


## Electoral Features

### Electors by Male & Female

Year	Male	Female	Others	Total	Year	Male	Female	Others	Total
2020 AE	169946	150104	13	320063	1995 AE	78628	84806	-	163434
2019 PE	166807	146187	7	313001	1990 AE	85709	71617	-	157326
2015 AE	155614	132616	2	288232	1985 AE	63310	67402	-	130712
2014 PE	145994	124449	2	270445	1980 AE	59861	56264	-	116125
2010 AE	125361	108021	0	233382	1977 AE	50909	55638	-	106547
2009 PE	-	-	-	-	1972 AE	44531	43747	-	88278
2005 (Oct) AE	99935	91269	-	191204	1969 AE	47033	42624	-	89657
2005 (Feb) AE	95437	88289	-	183726	1967 AE	-	-	-	87003
2004 PE	-	-	-	-	1962 AE	-	-	-	71783
2000 AE	90751	82085	-	172836	1957 AE	-	-	-	138781
1999 PE	-	-	-	-	1952 AE	-	-	-	72707

Number of Electors



Note : AE : Assembly Election, PE : Assembly Segment of Parliamentary Election

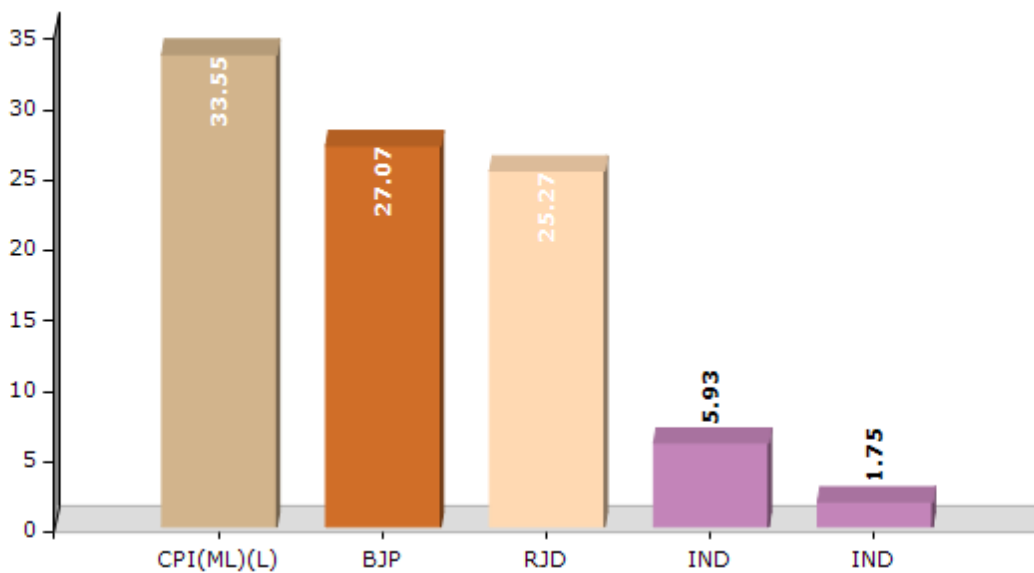


## Historical Summary Election Results

### Summary Result of Assembly Election - 2015

Candidate Name	Party	Votes	Votes %
Satyadeo Ram	CPI(ML)(L)	49576	33.55
Ramayan Manjhi	BJP	39992	27.07
Parmatma Ram	RJD	37345	25.27
Chandrama Prasad	IND	8760	5.93
Mira Devi	IND	2593	1.75
Bimalesh Kumar Ram	BSP	1697	1.15
Manoj Ram	JKNPP	1617	1.09
Ram Ek Bal Baitha	SWSP	1564	1.06
	NOTA	4618	3.13

Votes Percentage of Top Parties - 2015



## Polling Station Level Election Results

### Number and Name of Polling Stations (PS) (2020)

Number of Polling Stations	Name of Polling Stations	Number of Polling Stations	Name of Polling Stations
1	Madhay Vidyalay Sohagara (Baya Bhag)	15A	Rajkiya Utkramit Madhay Vidyalay Miya Gundi Baya Bhag
1A	Madhay Vidyalay Sohagara (Baya Bhag)	16	Naya Prathamik Vidyalay Surwar Gundi
2	Madhya Vidyalay Sohagara (Daya Bhag)	17	Kanya Prathamik Vidyalay Tali Bujurg
3	Rajkiya Utkramit Kanya Madhay Vidyalay Sohagara (Paschim Bhag)	18	Kanya Prathamik Vidyalay Tali Bujurg (Dakshin Bhag)
4	Rajkiya Utkramit Madhy Vidhalay Sohagara (Purab Bhag)	19	Rajkiya Utkramit Madhay Vidyalay Piparapati
5	Rajkiya Prathamik Vidyalay Kuramauli	20	Naya Prathamik Vidyalay Padari
6	Rajkiya Madhya Vidyalay Bakulari	21	Rajkiya Madhya Vidyalay Soharai Baya Bhag
7	Rajkiya Utkramit Madhay Vidyalay Daraila (Baya Bhag)	21A	Rajkiya Madhya Vidyalay Soharai Baya Bhag
8	Rajkiy Utkramit Madhay Vidyalay Daraila (Madhy Bhag)	22	Madrasha Dhanauti
9	Rajkiya Utkramit Madhay Vidyalay Daraila (Daya Bhag)	23	Lohiya Bhawan Sarafora
9A	Rajkiya Utkramit Madhay Vidyalay Daraila (Daya Bhag)	24	Anganavadi Kendra Baheliya
10	Rajkiya Prathamik Vidyalay Kareji	25	Rajkiya Madhay Vidyalay Tali (Baya Bhag)
11	Rajkiya Madhya Vidyalay Belauri Baya Bhag	25A	Rajkiya Madhay Vidyalay Tali (Baya Bhag)
11A	Rajkiya Madhya Vidyalay Belauri Baya Bhag	26	Rajkiya Madhya Vidyalay Tali (Daya Bhag)
12	Rajkiya Utkramit Madhay Vidyalay Belaur (Daya Bhag)	27	Rajkiy Madhay Vidyalay Jhajhaur Baya Bhag
12A	Rajkiya Utkramit Madhay Vidyalay Belaur (Daya Bhag)	27A	Rajkiy Madhay Vidyalay Jhajhaur Baya Bhag
13	Rajkiya Utkramit Madhay Vidyalay Belaur (Baya Bhag)	28	Samudayik Bhawan Tekaniya
13A	Rajkiya Utkramit Madhay Vidyalay Belaur (Baya Bhag)	29	Rajkiya Utkramit Madhay Vidyalay Viswar
14	Rajkiya Prathamik Prathamik Vidyalay Chilmarawa Baya Bhag	30	Rajkiya Utkramit Madhay Vidyalay Viswar (Pashchim Bhag)
14A	Rajkiya Prathamik Prathamik Vidyalay Chilmarawa Baya Bhag	31	Rajkiya Utkramit Madhya Vidyalay Bhathahi
15	Rajkiya Utkramit Madhay Vidyalay Miya Gundi Baya Bhag	32	Rajkiya Utkramit Madhay Vidyalay Bangara Baya Bhag

Contd....

## Polling Station Level Election Results

### Polling Station-wise Votes Secured by Overall Top Five Parties in Darauli Assembly in Assembly Election (AE) under Siwan Parliamentary Constituency in Bihar (2020)

Number of Polling Station	Winner - Satyadeo Ram (CPI(ML) (L))	Runner-up - Ramayan Manjhi (BJP)	3rd - Sheo Kumar Manjhi (IND)	4th - Kumar Shashi Ranjan (TPLRSP)	5th - ( )	NOTA	Other	Total Votes Secured
27	147	89	10	2		17	0	265
27A	110	77	9	2		7	0	205
28	211	186	17	4		21	0	439
29	164	243	11	9		17	0	444
30	205	157	6	6		14	0	388
31	226	302	1	5		3	0	537
32	143	179	2	9		12	0	345
32A	178	84	6	5		14	0	287
33	572	57	5	3		13	0	650
34	203	183	4	1		6	0	397
35	208	190	8	2		12	0	420
36	196	125	5	7		16	0	349
36A	129	132	3	1		6	0	271
37	334	120	8	9		6	0	477
38	194	178	5	11		12	0	400
39	309	68	5	2		14	0	398
40	163	146	6	4		11	0	330
40A	152	147	6	6		11	0	322
41	169	90	4	5		11	0	279
41A	216	165	9	9		16	0	415
42	329	67	7	11		12	0	426
43	190	68	4	1		11	0	274
43A	128	188	8	1		12	0	337
44	191	201	3	4		11	0	410
45	175	106	4	4		12	0	301
45A	266	49	8	8		8	0	339
46	13	290	0	3		4	0	310
46A	101	157	2	5		5	0	270
47	172	138	5	7		12	0	334
47A	244	94	5	2		4	0	349
48	93	136	2	5		3	0	239
48A	107	138	5	2		16	0	268
49	338	64	1	5		9	0	417
49A	312	91	5	0		6	0	414
50	218	57	3	4		8	0	290

Contd....

## Polling Station Level Election Results

**Winner, Runner-up and 3rd Party Position & Winning Margin According to Polling Stations in Darauli Assembly in Assembly Election (AE) under Siwan Parliamentary Constituency in Bihar (2020)**

Polling Station Number	Winner Party	Winner Votes (%)	Runner-up Party	Runner-up Votes (%)	Winning Margin Votes (%)	Third Party	Third Party Votes (%)	Other Votes (%)
50A	BJP	200 (60.42)	CPI(ML)(L)	117 (35.35)	83 (25.07)	IND (SKM)	2 (0.6)	12 (3.63)
51	CPI(ML)(L)	308 (87.25)	BJP	35 (9.92)	273 (77.33)	TPLRSP	2 (0.57)	8 (2.27)
52	CPI(ML)(L)	111 (52.61)	BJP	86 (40.76)	25 (11.85)	IND (SKM)	5 (2.37)	9 (4.27)
52A	CPI(ML)(L)	137 (57.81)	BJP	87 (36.71)	50 (21.1)	IND (SKM)	3 (1.27)	10 (4.22)
53	CPI(ML)(L)	120 (48.98)	BJP	107 (43.67)	13 (5.31)	IND (SKM)	5 (2.04)	13 (5.31)
53A	CPI(ML)(L)	195 (61.13)	BJP	104 (32.6)	91 (28.53)	IND (SKM)	5 (1.57)	15 (4.7)
54	CPI(ML)(L)	280 (50.18)	BJP	233 (41.76)	47 (8.42)	TPLRSP	20 (3.58)	25 (4.48)
55	CPI(ML)(L)	284 (74.35)	BJP	74 (19.37)	210 (54.98)	IND (SKM)	6 (1.57)	18 (4.71)
56	BJP	239 (63.9)	CPI(ML)(L)	110 (29.41)	129 (34.49)	TPLRSP	12 (3.21)	13 (3.48)
57	BJP	205 (57.58)	CPI(ML)(L)	116 (32.58)	89 (25)	IND (SKM)	15 (4.21)	20 (5.62)
58	CPI(ML)(L)	206 (51.24)	BJP	177 (44.03)	29 (7.21)	TPLRSP	5 (1.24)	14 (3.48)
59	CPI(ML)(L)	289 (57.8)	BJP	196 (39.2)	93 (18.6)	IND (SKM)	8 (1.6)	7 (1.4)
60	CPI(ML)(L)	294 (66.22)	BJP	112 (25.23)	182 (40.99)	IND (SKM)	15 (3.38)	23 (5.18)
61	BJP	276 (56.1)	CPI(ML)(L)	171 (34.76)	105 (21.34)	TPLRSP	12 (2.44)	33 (6.71)
62	CPI(ML)(L)	218 (64.31)	BJP	95 (28.02)	123 (36.29)	IND (SKM)	8 (2.36)	18 (5.31)
62A	CPI(ML)(L)	162 (51.1)	BJP	139 (43.85)	23 (7.25)	IND (SKM)	5 (1.58)	11 (3.47)
63	CPI(ML)(L)	166 (51.88)	BJP	134 (41.88)	32 (10)	IND (SKM)	5 (1.56)	15 (4.69)
63A	CPI(ML)(L)	150 (55.56)	BJP	112 (41.48)	38 (14.08)	IND (SKM)	4 (1.48)	4 (1.48)
64	CPI(ML)(L)	217 (54.25)	BJP	141 (35.25)	76 (19)	IND (SKM)	18 (4.5)	24 (6)
64A	CPI(ML)(L)	141 (48.62)	BJP	120 (41.38)	21 (7.24)	IND (SKM)	12 (4.14)	17 (5.86)
65	CPI(ML)(L)	346 (84.39)	BJP	45 (10.98)	301 (73.41)	IND (SKM)	9 (2.2)	10 (2.44)
66	CPI(ML)(L)	317 (82.12)	BJP	52 (13.47)	265 (68.65)	IND (SKM)	6 (1.55)	11 (2.85)
67	BJP	158 (49.38)	CPI(ML)(L)	143 (44.69)	15 (4.69)	TPLRSP	6 (1.88)	13 (4.06)
67A	BJP	152 (59.84)	CPI(ML)(L)	82 (32.28)	70 (27.56)	TPLRSP	7 (2.76)	13 (5.12)
68	CPI(ML)(L)	155 (44.93)	BJP	148 (42.9)	7 (2.03)	IND (SKM)	16 (4.64)	26 (7.54)
69	BJP	170 (52.63)	CPI(ML)(L)	129 (39.94)	41 (12.69)	IND (SKM)	6 (1.86)	18 (5.57)
70	BJP	183 (51.84)	CPI(ML)(L)	154 (43.63)	29 (8.21)	IND (SKM)	4 (1.13)	12 (3.4)
71	CPI(ML)(L)	251 (64.69)	BJP	118 (30.41)	133 (34.28)	IND (SKM)	6 (1.55)	13 (3.35)
71A	BJP	197 (48.64)	CPI(ML)(L)	191 (47.16)	6 (1.48)	IND (SKM)	6 (1.48)	11 (2.72)
72	BJP	143 (61.37)	CPI(ML)(L)	68 (29.18)	75 (32.19)	IND (SKM)	3 (1.29)	19 (8.15)
72A	CPI(ML)(L)	142 (50.71)	BJP	119 (42.5)	23 (8.21)	IND (SKM)	6 (2.14)	13 (4.64)
73	CPI(ML)(L)	155 (52.19)	BJP	127 (42.76)	28 (9.43)	IND (SKM)	4 (1.35)	11 (3.7)
73A	BJP	151 (52.61)	CPI(ML)(L)	110 (38.33)	41 (14.28)	TPLRSP	7 (2.44)	19 (6.62)
74	BJP	210 (59.83)	CPI(ML)(L)	116 (33.05)	94 (26.78)	TPLRSP	8 (2.28)	17 (4.84)
74A	CPI(ML)(L)	163 (45.92)	BJP	154 (43.38)	9 (2.54)	IND (SKM)	6 (1.69)	32 (9.01)

Contd....

## Socio-Economic Amenities - Rural

### Access to Education Facilities

Particulars	Number of Villages (% of Population)				
	Available	Not Available	If Not Available (Distance of Nearest Facility)		
			A	B	C
Govt. Primary School	224 (96)	33 (4)	30 (3)	2 (0)	0 (0)
Private Primary School	29 (25)	228 (75)	1 (0)	0 (0)	0 (0)
Govt. Middle School	131 (73)	126 (27)	91 (19)	32 (8)	2 (0)
Private Middle School	21 (17)	236 (83)	1 (0)	0 (0)	0 (0)
Govt. Secondary School	14 (18)	243 (82)	97 (35)	122 (39)	15 (4)
Private Secondary School	6 (6)	251 (94)	1 (1)	4 (1)	0 (0)
Govt. Senior Secondary School	6 (8)	251 (92)	54 (20)	105 (31)	83 (35)
Private Senior Secondary School	1 (1)	256 (99)	3 (1)	4 (3)	1 (0)
Govt. Arts and Science Degree College	0 (0)	257 (100)	4 (2)	40 (10)	198 (82)
Private Arts and Science Degree College	1 (1)	256 (99)	2 (0)	8 (3)	4 (2)
Govt. Engineering College	0 (0)	257 (100)	0 (0)	0 (0)	0 (0)
Private Engineering College	0 (0)	257 (100)	0 (0)	0 (0)	257 (100)
Govt. Medicine College	0 (0)	257 (100)	0 (0)	0 (0)	257 (100)
Private Medicine College	0 (0)	257 (100)	0 (0)	0 (0)	0 (0)
Govt. Management Institute	0 (0)	257 (100)	0 (0)	0 (0)	257 (100)
Private Management Institute	0 (0)	257 (100)	0 (0)	0 (0)	0 (0)
Govt. Polytechnic	0 (0)	257 (100)	0 (0)	0 (0)	257 (100)
Private Polytechnic	0 (0)	257 (100)	0 (0)	0 (0)	0 (0)
Govt. Vocational Training School/ITI	0 (0)	257 (100)	0 (0)	0 (0)	249 (94)
Private Vocational Training School/ITI	0 (0)	257 (100)	0 (0)	0 (0)	8 (6)
Govt. Non Formal Training Centre	0 (0)	257 (100)	0 (0)	0 (0)	257 (100)
Private Non Formal Training Centre	0 (0)	257 (100)	0 (0)	0 (0)	0 (0)
Govt. School For Disabled	0 (0)	257 (100)	0 (0)	0 (0)	257 (100)
Private School For Disabled	0 (0)	257 (100)	0 (0)	0 (0)	0 (0)
Government Others	0 (0)	257 (100)	0 (0)	0 (0)	1 (0)
Private Others	0 (0)	257 (100)	0 (0)	0 (0)	1 (0)

Note : Distance A : Less than 5 km; B : Between 5-10 km; C : 10+ km.; Source : Data Analysis is based on 2011 Census.

## DISCLAIMER

The Terms of Use and Disclaimer of Datanet India Private Limited (hereinafter referred to as "Datanet") for use of this analysis report of **Darauli Assembly Constituency (Darauli Vidhan Sabha)** :-

1. **Assembly Factbook™** is a Registered Trade Mark owned by Datanet.
2. All the maps are sketched and graphical representation only and have not been drawn to the scale and also not to represent the actual geographical area or boundary of the unit.
3. The data for the aforesaid analysis is based on authentic sources and has been culled from the various publications of Census, CSO and NSSO for district and block level data, various central and state government departments, Central & State Elections Commissions and the concerned Returning Officers' releases, Electoral Rolls, Election results and allied publications, internal assessment, surveys, estimates and analysis. Therefore, certain adjustment of data at micro level may have been done to arrive closer to the macro data.
4. Data have been provided on an "As Is" and "As AVAILABLE" basis
5. The colours shown in the maps or diagram and charts of a particular party, alliance or AC are indicative and do not represent them.
6. This publication which includes maps, sheets, graphs and data would be the property under copyright of Datanet only. The user may use these for its internal study, analysis and research purposes. It's public display, re-selling or any commercial uses by the user are not allowed.
7. Datanet has taken due care and caution in compilation and processing of data and allied information, but does not guarantee the accuracy, adequacy or completeness of any information/analysis and will be not responsible for any errors or omissions or for the results obtained from the use of such information/analysis.
8. All the contents for the publication have been culled from various authentic sources and Datanet reasonably believes such sources to be reliable, but does not make any representations, express or implied as to the accuracy or fitness of use of such information. The information or contents of the information/analysis do not constitute advice and should not be relied upon in making (or refraining from making) any decision. Any reliance placed upon the information provided by Datanet is the sole responsibility and strictly at the user's risk.
9. In no event will Datanet be liable for any damages (including, without limitation, damages for loss of business projects, or loss of profits) arising in contract, tort or otherwise from the use of or inability to use any of its contents, or from any action taken (or refrained from being taken) as a result of using the analysis or any of its contents. Datanet its directors, owners, editors, officials, employees, distributor and agents or any associate will not be liable for any errors in the information contained or any consequences arising from the use of the contents of the provided information/analysis.
10. If any provision of these terms and conditions is held invalid or illegal or unenforceable for any reason by any court of competent jurisdiction, such provision shall be severed and the remainder of provisions of the terms and conditions shall continue in full force and effect as if the Term of Use had been executed with the invalid, illegal or unenforceable provision eliminated.
11. If there are any discrepancies in the information provided, please bring it to attention of Datanet for suitable rectification measures.

**Buy Online This Complete Book At  
Datanet India eBooks Store**

[www.indiastatpublications.com](http://www.indiastatpublications.com)

or go directly at

[http://www.indiastatpublications.com/  
Assembly\\_factbook/Bihar/Siwan/ Darauli](http://www.indiastatpublications.com/Assembly_factbook/Bihar/Siwan/Darauli)

 **india**stat**elections**

ISBN : 978-93-5313-071-8

