



Bihar

# Assembly Factbook™

Daraunda Assembly Constituency

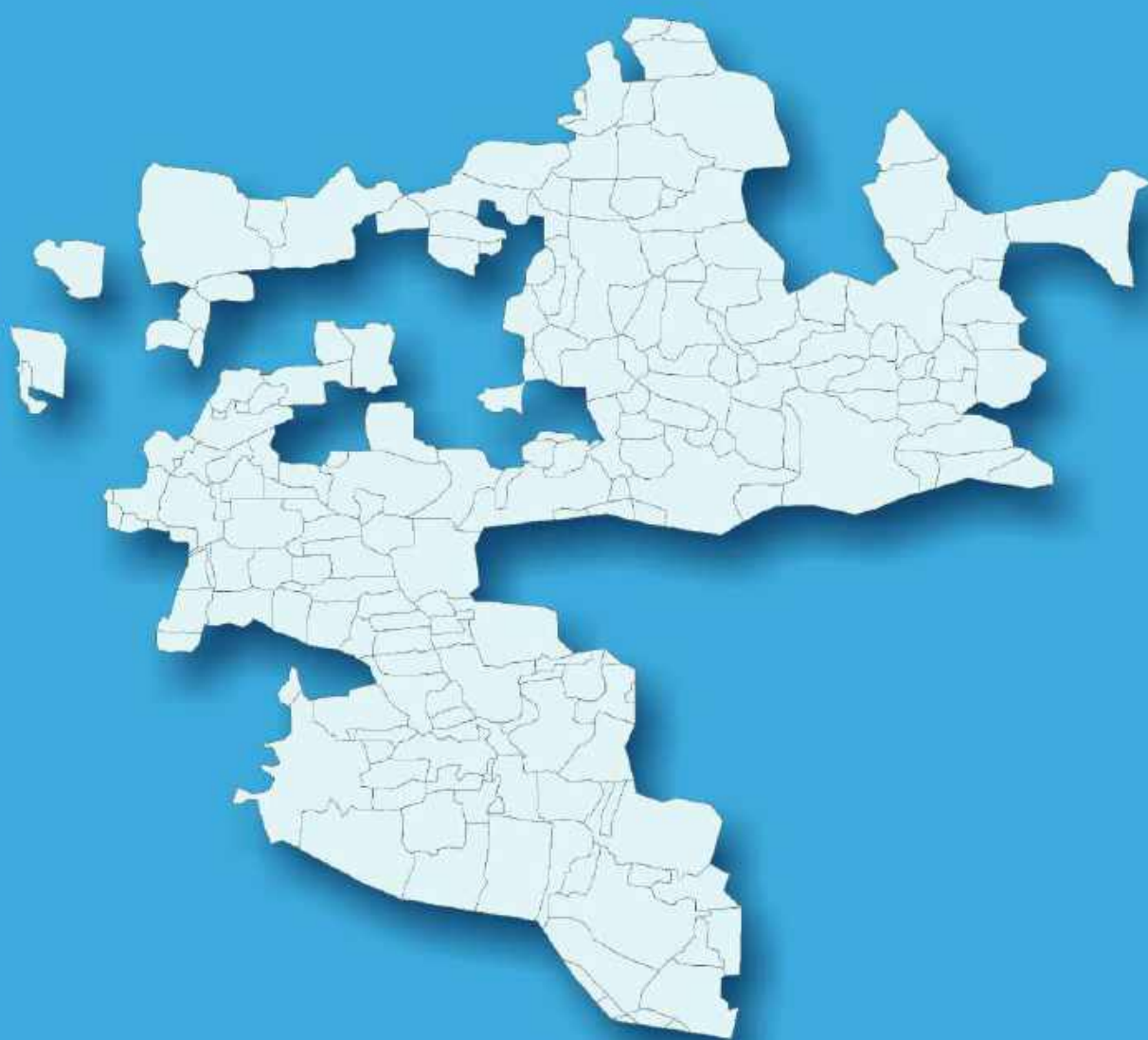


Key Electoral Data of Daraunda  
Assembly Constituency (Vidhan Sabha)

Bihar

# Assembly Factbook™

Daraunda Assembly Constituency



Daraunda Vidhan Sabha

## **Editor & Director**

Dr. R.K. Thukral

## **Research Editor**

Dr. Shafeeq Rahman

## **Compiled, Researched and Published by Datanet India Pvt. Ltd.**

D-100, 1st Floor,

Okhla Industrial Area, Phase-I,  
New Delhi- 110020.

Ph.: 91-11- 43580781-84

Email : support@indiastatpublications.com

Website : www.indiastatelections.com

## **Online Book Store :**

www.indiastatpublications.com

**Report No. :** AFB/BR-109-0125

**ISBN :** 978-93-5313-072-5

**First Edition :** January, 2018

**Eighth Updated Edition :** January, 2025

**Price :** Rs. 11500/-

US\$ 310

**© Datanet India Pvt. Ltd.**

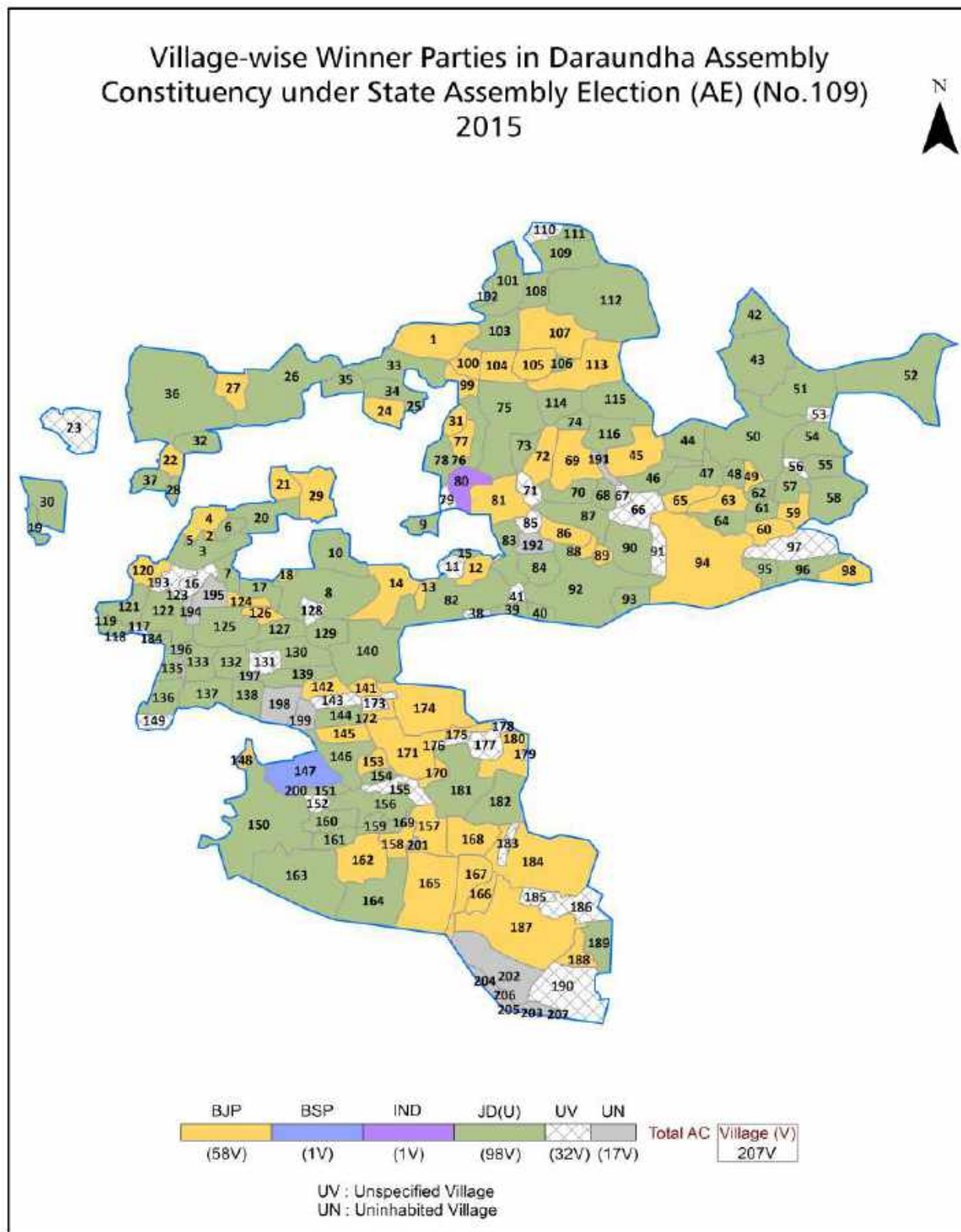
All rights reserved. No part of this book may be reproduced, stored in a retrieval system or transmitted in any form or by any means, mechanical photocopying, photographing, scanning, recording or otherwise without the prior written permission of the publisher. Please refer to Disclaimer at page no. 247 for the use of this publication.

Printed in India

No.	Particulars	Page No.
	<b>Introduction</b>	
1	Assembly Constituency - (Vidhan Sabha) at a Glance   Features of Assembly as per Delimitation Commission of India (2008)	1-2
	<b>Location and Political Maps</b>	
2	Location Map   Boundaries of Assembly Constituency - (Vidhan Sabha) in District   Boundaries of Assembly Constituency under Parliamentary Constituency - (Lok Sabha)   Village-wise Winner Parties- 2024, 2020, 2019, 2015, 2014, 2010 and 2009	3-11
	<b>Administrative Setup (2011)</b>	
3	District   Sub-district   Towns   Villages   Inhabited Villages   Uninhabited Villages   Village Panchayat   Intermediate Panchayat	12-22
	<b>Demographics (2011)</b>	
4	Population   Households   Rural/Urban Population   Villages by Population Size   Sex Ratio (Total & 0-6 Years)   Religious Population   Social Population   Literacy Rate	23-24
	<b>Electoral Features</b>	
5	Important Dates of Last Elections Held   Electors by Gender   Service Electors   Voters   Voters Turnout   Polling Stations & Average Number of Electors per Polling Station   Electors by Age Group   Present Elected Representatives	25-30
	<b>Historical Summary Election Results</b>	
6	Vote Share of Major Parties   Winning Margin (Number & Percentage)   Polarity of Parties   Summary Result of Assembly Segment of Parliamentary Elections 2024, 2019, 2014 and 2009   Summary Result of Assembly Elections 2020, 2015 and 2010	31-40
	<b>Polling Station Level Election Results</b>	
7	Name and Number of Polling Station 2024, 2020, 2019, 2015, 2014, 2010 and 2009   Polling Station-wise Electors, Voters & Voters Turnout 2024, 2020, 2019, 2015, 2014, 2010 and 2009   Polling Station wise Elections Results 2024, 2020, 2019, 2015, 2014, 2010 and 2009	41-226
	<b>Share of Assembly Constituency</b>	
8	Share of Assembly Constituency - (Vidhan Sabha) in State, District and Parliamentary Constituency - (Lok Sabha)	227
	<b>Socio-Economic Amenities (2011)</b>	
9	Access to Administrative Units   Agricultural, Manufacturing and Industrial Commodities   Demographic Indicators   Education   Health & Manpower   Drinking Water Supply   Sanitation   Entertainment and Recreations Infrastructure   Power   Food Allocation Distribution and Marketing of Agriculture Commodities Infrastructure   Transport and Road Infrastructure   Communication   Banking and Financial Services   Land Use   Irrigation Source	229-243
10	<b>Abbreviation &amp; Sources</b>	244-246
11	<b>Disclaimer</b>	247



## Location & Political Map



## Administrative Setup

### List of Village Panchayat & Intermediate Panchayat (Block) Name - 2011

Village Name	Village Panchayat Name	Intermediate Panchayat Name
Abhui	Kothuasarangpur	Daraundha
Ansar	Bakhari	Siswan
Arjal	Mandrapali	Hasanpura
Arjanipur	Siswakala	Siswan
Bagaura	Bagora	Daraundha
Baghauna	Baghauna	Siswan
Bahgra	Balbangara	Daraundha
Baidapur	Madsara	Daraundha
Bakhri	Bakhari	Siswan
Baldih	Madsara	Daraundha
Baluhi	Kodharikala	Daraundha
Bangali Bharauli	Kodharikala	Daraundha
Bangra	Rampur	Siswan
Bangra	Rampur	Siswan
Bawan Dih	Nayagaon	Siswan
Bela	Ramshapur	Daraundha
Beldari tola	Rusulpur	Daraundha
Bhadaur	Nayagaon	Siswan
Bhagar	Bhagar	Siswan
Bhagwanpur	Ghurghat	Siswan
Bhaisaurha	Rampur	Siswan
Bharwalia	Bhikhpur	Siswan
Bhekhpurwa	Falpura	Hasanpura
Bhikhaban	Ramgadha	Daraundha
Bhikhpur	Bhikhpur	Siswan
Bhikhpur Bhagwanpur	Siswakala	Siswan
Bhusi	Kodharikala	Daraundha
Birti	Ramgarh	Siswan
Birti Lakheraj	Ramgarh	Siswan

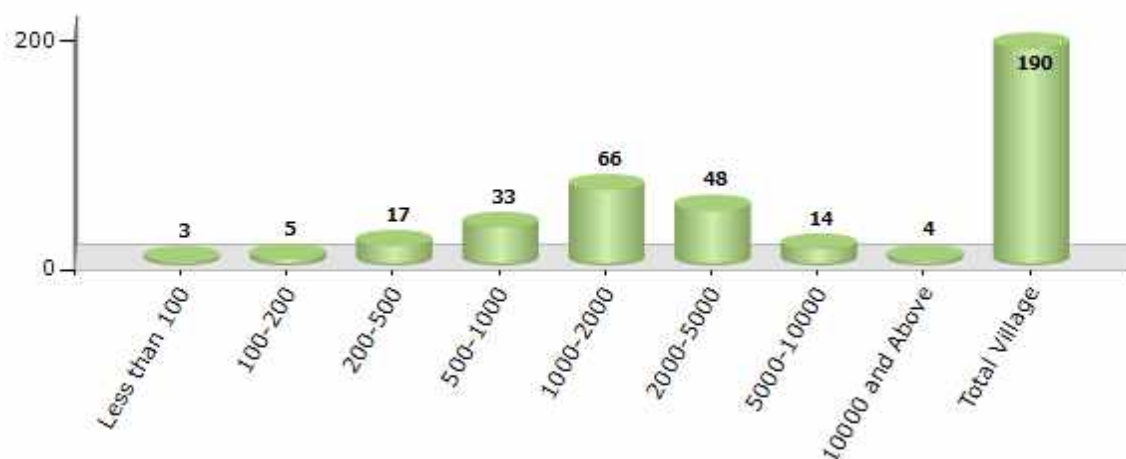
Contd....

## Demographics

### Number of Villages by Population Size - 2011

Less than 100	100-200	200-500	500-1000	1000-2000	2000-5000	5000-10000	10000 and Above	Total Village
3	5	17	33	66	48	14	4	190

Number of Villages by Population Size - 2011

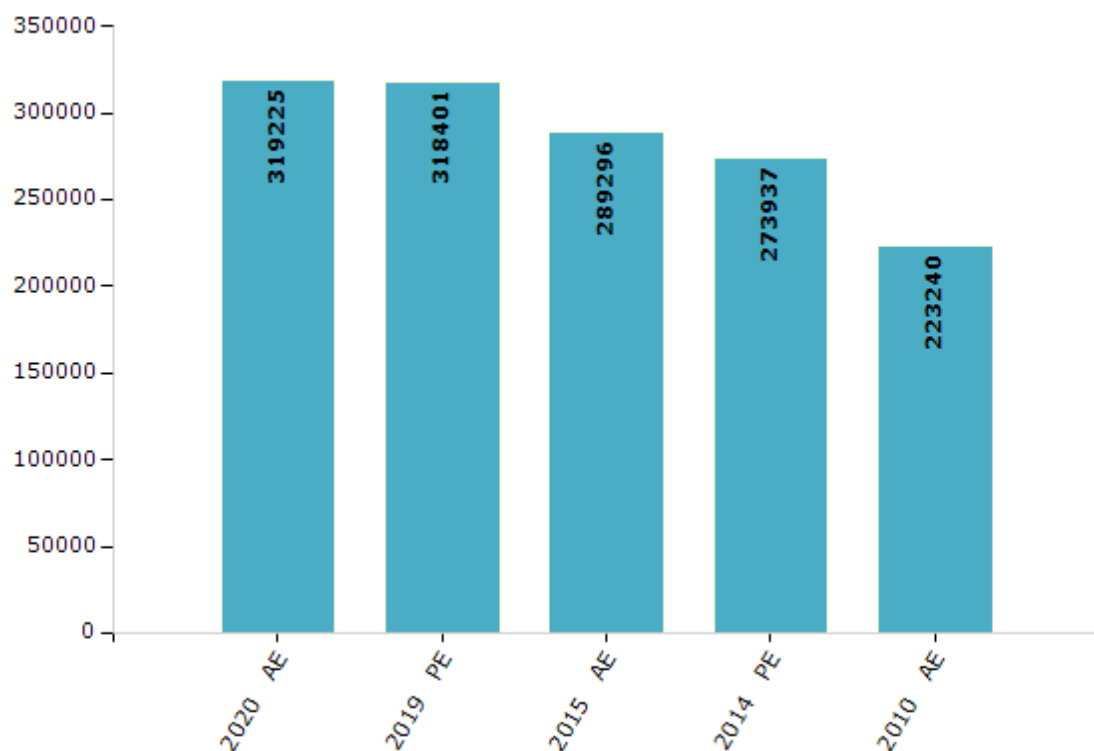


## Electoral Features

### Electors by Male & Female

Year	Male	Female	Others	Total	Year	Male	Female	Others	Total
2020 AE	167425	151786	14	319225	1995 AE	-	-	-	-
2019 PE	166468	151921	12	318401	1990 AE	-	-	-	-
2015 AE	153283	136002	11	289296	1985 AE	-	-	-	-
2014 PE	144945	128986	6	273937	1980 AE	-	-	-	-
2010 AE	117603	105637	0	223240	1977 AE	-	-	-	-
2009 PE	-	-	-	-	1972 AE	-	-	-	-
2005 (Oct) AE	-	-	-	-	1969 AE	-	-	-	-
2005 (Feb) AE	-	-	-	-	1967 AE	-	-	-	-
2004 PE	-	-	-	-	1962 AE	-	-	-	-
2000 AE	-	-	-	-	1957 AE	-	-	-	-
1999 PE	-	-	-	-	1952 AE	-	-	-	-

Number of Electors



**Note :** AE : Assembly Election, PE : Assembly Segment of Parliamentary Election

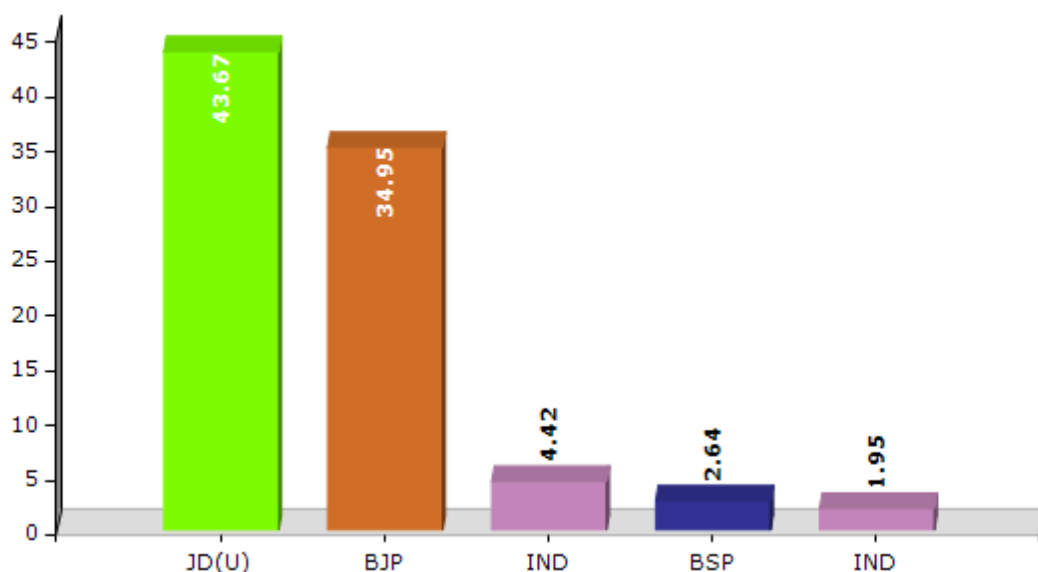


## Historical Summary Election Results

### Summary Result of Assembly Election - 2015

Candidate Name	Party	Votes	Votes %
Kavita Singh	JD(U)	66255	43.67
Jitendra Swami	BJP	53033	34.95
Shailendra Kumar Yadav	IND	6712	4.42
Ganesh Ram	BSP	4001	2.64
Deepak Kumar Mishra	IND	2958	1.95
Jayshankar Pandit	CPI(ML)(L)	2681	1.77
Kavita Devi (Pakwaliya)	IND	1536	1.01
Jay Prakash Yadav	IND	1484	0.98
Ashwatthama Yadav	GJDS	1117	0.74
Kavita Devi (Sawan Bagrah)	IND	822	0.54
Shailendr Kumar Tiwari	JMM	575	0.38
Sanjiv Kumar	BNSKP	573	0.38
Kalawati Devi	SHS	546	0.36
Syed Iqbal Hussain	RSMD	446	0.29
	NOTA	8983	5.92

Votes Percentage of Top Parties - 2015



## Polling Station Level Election Results

### Number and Name of Polling Stations (PS) (2020)

Number of Polling Stations	Name of Polling Stations	Number of Polling Stations	Name of Polling Stations
1	Utkramit Madhya Vidhyalay Prasadipur, Sahuli Daya Bhag	12A	Utkramit Madhya Vidhyalay Telakathu Daya Bhag
1A	Utkramit Madhya Vidhyalay Prasadipur, Sahuli Daya Bhag	13	Samudayik Bhawan Telakathu
2	Utkramit Madhy Vidhayalay Prasadipur Sahuli Baya Bhag	13A	Samudayik Bhawan Telakathu
2A	Utkramit Madhy Vidhayalay Prasadipur Sahuli Baya Bhag	14	Prathamik Vidhyalay Tarila Padri
3	Utkramit Madhya Vidhalya Kanya Sahuli Daya Bhag	15	Samudaik Bhawan Puraina
3A	Utkramit Madhya Vidhalya Kanya Sahuli Daya Bhag	16	Prathamik Makatab Koharauta Daya Bhag
4	Kanya Prathamik Vidhyalay Rafipur Baya Bhag	17	Prathamik Makatab Koharauta Baya Bhag
4A	Kanya Prathamik Vidhyalay Rafipur Baya Bhag	18	Madhya Vidhyalay Bishwambharpur Baya Bhag
5	Kanya Prathamik Vidhyalay Rafipur Daya Bhag	19	Madhya Vidhyalay Bishwambharpur Daya Bhag
5A	Kanya Prathamik Vidhyalay Rafipur Daya Bhag	19A	Madhya Vidhyalay Bishwambharpur Daya Bhag
6	Madhya Vidhyalay Sahuli Naya Bhawan Daya Bhag	20	Utkramit Madhy Vidhyalay Padauli Daya Bhag
6A	Madhya Vidhyalay Sahuli Naya Bhawan Daya Bhag	20A	Utkramit Madhy Vidhyalay Padauli Daya Bhag
7	Pablik Ucch Vidhyalay Sahuli Daya Bhag	21	Utkramit Madhya Vidhyalay Padauli Baya Bhag
7A	Pablik Ucch Vidhyalay Sahuli Daya Bhag	21A	Utkramit Madhya Vidhyalay Padauli Baya Bhag
8	Pablik Ucch Vidhyalay Sahuli Baya Bhag	22	Kanya Madhya Vidhyalay Falapura Daya Bhag
9	Madhya Vidhyalay Rafipur Sthit Telkathu Daya Bhag	22A	Kanya Madhya Vidhyalay Falapura Daya Bhag
10	Madhya Vidhyalay Rafipur Sthit Telkathu Madhya Bhag	23	Kanya Madhya Vidyalay Falapura Baya Bhag
10A	Madhya Vidhyalay Rafipur Sthit Telkathu Madhya Bhag	24	Prathmik Vidyalay Bhekhpurwa Daya Bhag
11	Madhwa Vidhyalay Rafipur Sthit Telkathu Baya Bhag	24A	Prathmik Vidyalay Bhekhpurwa Daya Bhag
11A	Madhwa Vidhyalay Rafipur Sthit Telkathu Baya Bhag	25	Prathamik Vidyalay Madhavapur
12	Utkramit Madhya Vidhyalay Telakathu Daya Bhag	26	Utkramit Madhya Vidyalay Harpur

Contd....

## Polling Station Level Election Results

### Polling Station-wise Votes Secured by Overall Top Five Parties in Daraunda Assembly in Assembly Election (AE) under Siwan Parliamentary Constituency in Bihar (2020)

Number of Polling Station	Winner - Karnjeet Singh Alias Vyas Singh (BJP)	Runner-up - Amarnath Yadav (CPI(ML) (L))	3rd - Rohit Kumar Anurag Alias Bhola Ji (IND)	4th - Laichi Bansafor (IND)	5th - Shailendra Kumar Yadav (JAPL)	NOTA	Other	Total Votes Secured
22	170	89	26	4	1	13	4	307
22A	144	71	12	5	3	7	9	251
23	283	137	35	3	2	7	8	475
24	125	99	5	1	26	8	11	275
24A	159	47	17	4	12	11	7	257
25	49	183	5	9	2	1	4	253
26	167	198	21	13	8	8	31	446
27	208	93	32	3	0	8	13	357
27A	116	153	6	8	9	2	19	313
28	101	117	15	9	4	16	15	277
28A	143	72	7	4	5	16	13	260
29	81	148	33	9	10	11	11	303
30	118	37	22	5	119	19	15	335
30A	131	71	13	7	36	6	7	271
31	46	240	14	21	79	18	54	472
32	126	56	45	9	159	16	21	432
33	197	119	8	11	11	15	80	441
34	146	199	5	14	2	19	42	427
35	88	365	2	12	24	16	27	534
36	122	204	5	9	10	13	61	424
37	205	214	1	16	3	24	13	476
38	167	83	3	4	3	15	10	285
38A	101	110	1	6	2	14	8	242
39	32	200	17	12	3	1	5	270
39A	160	70	10	6	23	9	10	288
40	115	127	21	1	65	4	17	350
40A	124	106	13	6	69	7	17	342
41	176	60	23	3	6	7	96	371
42	260	105	54	3	9	8	26	465
43	21	147	28	10	2	7	7	222
43A	46	92	17	9	21	11	18	214
44	151	138	5	4	0	6	6	310
44A	108	200	1	1	0	5	3	318
45	283	203	3	4	0	17	3	513
46	172	75	2	2	2	3	11	267

Contd....

## Polling Station Level Election Results

**Winner, Runner-up and 3rd Party Position & Winning Margin According to Polling Stations in Daraunda Assembly in Assembly Election (AE) under Siwan Parliamentary Constituency in Bihar (2020)**

Polling Station Number	Winner Party	Winner Votes (%)	Runner-up Party	Runner-up Votes (%)	Winning Margin Votes (%)	Third Party	Third Party Votes (%)	Other Votes (%)
46A	BJP	184 (63.01)	CPI(ML)(L)	89 (30.48)	95 (32.53)	IND (LB)	6 (2.05)	13 (4.45)
47	CPI(ML)(L)	140 (45.31)	BJP	125 (40.45)	15 (4.86)	IND (RKA)	7 (2.27)	37 (11.97)
47A	CPI(ML)(L)	183 (60.6)	BJP	83 (27.48)	100 (33.12)	IND (RKA)	8 (2.65)	28 (9.27)
48	CPI(ML)(L)	166 (51.08)	BJP	135 (41.54)	31 (9.54)	JMBP	7 (2.15)	17 (5.23)
48A	CPI(ML)(L)	180 (78.95)	BJP	33 (14.47)	147 (64.48)	IND (LB)	6 (2.63)	9 (3.95)
49	CPI(ML)(L)	125 (48.45)	BJP	100 (38.76)	25 (9.69)	IND (LB)	9 (3.49)	24 (9.3)
49A	CPI(ML)(L)	128 (42.67)	BJP	123 (41)	5 (1.67)	IND (LB)	12 (4)	37 (12.33)
50	CPI(ML)(L)	282 (68.95)	BJP	35 (8.56)	247 (60.39)	IND (RKA)	24 (5.87)	68 (16.63)
50A	CPI(ML)(L)	262 (74.64)	IND (RKA)	31 (8.83)	231 (65.81)	JAPL	18 (5.13)	40 (11.4)
51	CPI(ML)(L)	138 (40.35)	BJP	126 (36.84)	12 (3.51)	IND (RKA)	40 (11.7)	38 (11.11)
51A	BJP	157 (56.47)	IND (RKA)	72 (25.9)	85 (30.57)	CPI(ML)(L)	24 (8.63)	25 (8.99)
52	CPI(ML)(L)	273 (78.67)	JAPL	26 (7.49)	247 (71.18)	IND (LB)	12 (3.46)	36 (10.37)
52A	CPI(ML)(L)	200 (60.42)	BJP	73 (22.05)	127 (38.37)	IND (RKA)	24 (7.25)	34 (10.27)
53	CPI(ML)(L)	111 (39.93)	BJP	97 (34.89)	14 (5.04)	IND (RKA)	23 (8.27)	47 (16.91)
53A	CPI(ML)(L)	161 (55.14)	BJP	57 (19.52)	104 (35.62)	IND (RKA)	27 (9.25)	47 (16.1)
54	BJP	126 (44.84)	CPI(ML)(L)	108 (38.43)	18 (6.41)	IND (RKA)	12 (4.27)	35 (12.46)
54A	BJP	128 (50.39)	CPI(ML)(L)	62 (24.41)	66 (25.98)	IND (RKA)	46 (18.11)	18 (7.09)
55	BJP	145 (51.79)	CPI(ML)(L)	91 (32.5)	54 (19.29)	IND (RKA)	16 (5.71)	28 (10)
55A	CPI(ML)(L)	148 (53.82)	BJP	79 (28.73)	69 (25.09)	IND (RKA)	18 (6.55)	30 (10.91)
56	BJP	168 (72.73)	IND (RKA)	40 (17.32)	128 (55.41)	CPI(ML)(L)	6 (2.6)	17 (7.36)
56A	CPI(ML)(L)	102 (44.54)	BJP	99 (43.23)	3 (1.31)	JAPL	6 (2.62)	22 (9.61)
57	BJP	153 (60.96)	CPI(ML)(L)	43 (17.13)	110 (43.83)	JAPL	19 (7.57)	36 (14.34)
57A	BJP	155 (62.75)	CPI(ML)(L)	33 (13.36)	122 (49.39)	IND (RKA)	26 (10.53)	33 (13.36)
58	BJP	263 (68.49)	CPI(ML)(L)	72 (18.75)	191 (49.74)	IND (RKA)	21 (5.47)	28 (7.29)
59	BJP	213 (50)	CPI(ML)(L)	150 (35.21)	63 (14.79)	IND (RKA)	13 (3.05)	50 (11.74)
60	CPI(ML)(L)	251 (47.63)	BJP	194 (36.81)	57 (10.82)	IND (LB)	17 (3.23)	65 (12.33)
61	CPI(ML)(L)	275 (52.78)	BJP	140 (26.87)	135 (25.91)	JAPL	24 (4.61)	82 (15.74)
62	BJP	280 (57.14)	CPI(ML)(L)	165 (33.67)	115 (23.47)	IND (LB)	10 (2.04)	35 (7.14)
63	BJP	209 (44.66)	CPI(ML)(L)	191 (40.81)	18 (3.85)	IND (RKA)	18 (3.85)	50 (10.68)
64	CPI(ML)(L)	234 (56.66)	BJP	103 (24.94)	131 (31.72)	IND (RKA)	34 (8.23)	42 (10.17)
65	CPI(ML)(L)	202 (64.33)	BJP	75 (23.89)	127 (40.44)	IND (RKA)	9 (2.87)	28 (8.92)
65A	CPI(ML)(L)	150 (52.82)	BJP	101 (35.56)	49 (17.26)	IND (LB)	7 (2.46)	26 (9.15)
66	BJP	239 (66.76)	CPI(ML)(L)	52 (14.53)	187 (52.23)	JAPL	33 (9.22)	34 (9.5)
67	BJP	189 (37.95)	IND (RKA)	131 (26.31)	58 (11.64)	CPI(ML)(L)	122 (24.5)	56 (11.24)
68	CPI(ML)(L)	212 (60.4)	BJP	95 (27.07)	117 (33.33)	IND (LB)	14 (3.99)	30 (8.55)

Contd....

## Socio-Economic Amenities - Rural

### Access to Education Facilities

Particulars	Number of Villages (% of Population)				
	Available	Not Available	If Not Available (Distance of Nearest Facility)		
			A	B	C
Govt. Primary School	179 (99)	11 (1)	7 (1)	2 (0)	0 (0)
Private Primary School	44 (46)	146 (54)	2 (0)	0 (0)	0 (0)
Govt. Middle School	105 (76)	85 (24)	73 (18)	10 (4)	0 (0)
Private Middle School	14 (17)	176 (83)	0 (0)	0 (0)	0 (0)
Govt. Secondary School	16 (19)	174 (81)	91 (48)	69 (28)	7 (4)
Private Secondary School	3 (1)	187 (99)	4 (1)	0 (0)	0 (0)
Govt. Senior Secondary School	5 (6)	185 (94)	53 (26)	71 (35)	58 (31)
Private Senior Secondary School	1 (0)	189 (100)	2 (2)	0 (0)	0 (0)
Govt. Arts and Science Degree College	2 (2)	188 (98)	17 (13)	42 (18)	128 (66)
Private Arts and Science Degree College	1 (1)	189 (99)	0 (0)	0 (0)	0 (0)
Govt. Engineering College	0 (0)	190 (100)	0 (0)	0 (0)	0 (0)
Private Engineering College	0 (0)	190 (100)	0 (0)	0 (0)	190 (100)
Govt. Medicine College	0 (0)	190 (100)	0 (0)	0 (0)	190 (100)
Private Medicine College	0 (0)	190 (100)	0 (0)	0 (0)	0 (0)
Govt. Management Institute	0 (0)	190 (100)	0 (0)	0 (0)	190 (100)
Private Management Institute	0 (0)	190 (100)	0 (0)	0 (0)	0 (0)
Govt. Polytechnic	0 (0)	190 (100)	0 (0)	0 (0)	190 (100)
Private Polytechnic	0 (0)	190 (100)	0 (0)	0 (0)	0 (0)
Govt. Vocational Training School/ITI	0 (0)	190 (100)	1 (0)	0 (0)	170 (86)
Private Vocational Training School/ITI	0 (0)	190 (100)	0 (0)	0 (0)	19 (14)
Govt. Non Formal Training Centre	0 (0)	190 (100)	0 (0)	0 (0)	190 (100)
Private Non Formal Training Centre	0 (0)	190 (100)	0 (0)	0 (0)	0 (0)
Govt. School For Disabled	0 (0)	190 (100)	0 (0)	0 (0)	190 (100)
Private School For Disabled	0 (0)	190 (100)	0 (0)	0 (0)	0 (0)
Government Others	10 (11)	180 (89)	0 (0)	2 (1)	4 (1)
Private Others	0 (0)	190 (100)	0 (0)	0 (0)	0 (0)

Note : Distance A : Less than 5 km; B : Between 5-10 km; C : 10+ km.; Source : Data Analysis is based on 2011 Census.

## DISCLAIMER

The Terms of Use and Disclaimer of Datanet India Private Limited (hereinafter referred to as "Datanet") for use of this analysis report of **Daraunda Assembly Constituency (Daraunda Vidhan Sabha)** :-

1. **Assembly Factbook™** is a Registered Trade Mark owned by Datanet.
2. All the maps are sketched and graphical representation only and have not been drawn to the scale and also not to represent the actual geographical area or boundary of the unit.
3. The data for the aforesaid analysis is based on authentic sources and has been culled from the various publications of Census, CSO and NSSO for district and block level data, various central and state government departments, Central & State Elections Commissions and the concerned Returning Officers' releases, Electoral Rolls, Election results and allied publications, internal assessment, surveys, estimates and analysis. Therefore, certain adjustment of data at micro level may have been done to arrive closer to the macro data.
4. Data have been provided on an "As Is" and "As AVAILABLE" basis
5. The colours shown in the maps or diagram and charts of a particular party, alliance or AC are indicative and do not represent them.
6. This publication which includes maps, sheets, graphs and data would be the property under copyright of Datanet only. The user may use these for its internal study, analysis and research purposes. It's public display, re-selling or any commercial uses by the user are not allowed.
7. Datanet has taken due care and caution in compilation and processing of data and allied information, but does not guarantee the accuracy, adequacy or completeness of any information/analysis and will be not responsible for any errors or omissions or for the results obtained from the use of such information/analysis.
8. All the contents for the publication have been culled from various authentic sources and Datanet reasonably believes such sources to be reliable, but does not make any representations, express or implied as to the accuracy or fitness of use of such information. The information or contents of the information/analysis do not constitute advice and should not be relied upon in making (or refraining from making) any decision. Any reliance placed upon the information provided by Datanet is the sole responsibility and strictly at the user's risk.
9. In no event will Datanet be liable for any damages (including, without limitation, damages for loss of business projects, or loss of profits) arising in contract, tort or otherwise from the use of or inability to use any of its contents, or from any action taken (or refrained from being taken) as a result of using the analysis or any of its contents. Datanet its directors, owners, editors, officials, employees, distributor and agents or any associate will not be liable for any errors in the information contained or any consequences arising from the use of the contents of the provided information/analysis.
10. If any provision of these terms and conditions is held invalid or illegal or unenforceable for any reason by any court of competent jurisdiction, such provision shall be severed and the remainder of provisions of the terms and conditions shall continue in full force and effect as if the Term of Use had been executed with the invalid, illegal or unenforceable provision eliminated.
11. If there are any discrepancies in the information provided, please bring it to attention of Datanet for suitable rectification measures.



**Buy Online This Complete Book At**  
**Datanet India eBooks Store**

[www.indiastatpublications.com](http://www.indiastatpublications.com)

or go directly at

[http://www.indiastatpublications.com/  
Assembly\\_factbook/Bihar/Siwan/ Daraunda](http://www.indiastatpublications.com/Assembly_factbook/Bihar/Siwan/Daraunda)

 **indiastat**elections

ISBN : 978-93-5313-072-5



9 789353 130725