



Bihar

Assembly Factbook™

Raghunathpur Assembly Constituency



Key Electoral Data of Raghunathpur
Assembly Constituency (Vidhan Sabha)

Bihar

Assembly Factbook™

Raghunathpur Assembly Constituency



Raghunathpur Vidhan Sabha

Editor & Director

Dr. R.K. Thukral

Research Editor

Dr. Shafeeq Rahman

Compiled, Researched and Published by Datanet India Pvt. Ltd.

D-100, 1st Floor,

Okhla Industrial Area, Phase-I,
New Delhi- 110020.

Ph.: 91-11- 43580781-84

Email : support@indiastatpublications.com

Website : www.indiastatelections.com

Online Book Store :

www.indiastatpublications.com

Report No. : AFB/BR-108-0624

ISBN : 978-93-5313-167-8

First Edition : January, 2018

Seventh Updated Edition : June, 2024

Price : Rs. 11500/-

US\$ 310

© Datanet India Pvt. Ltd.

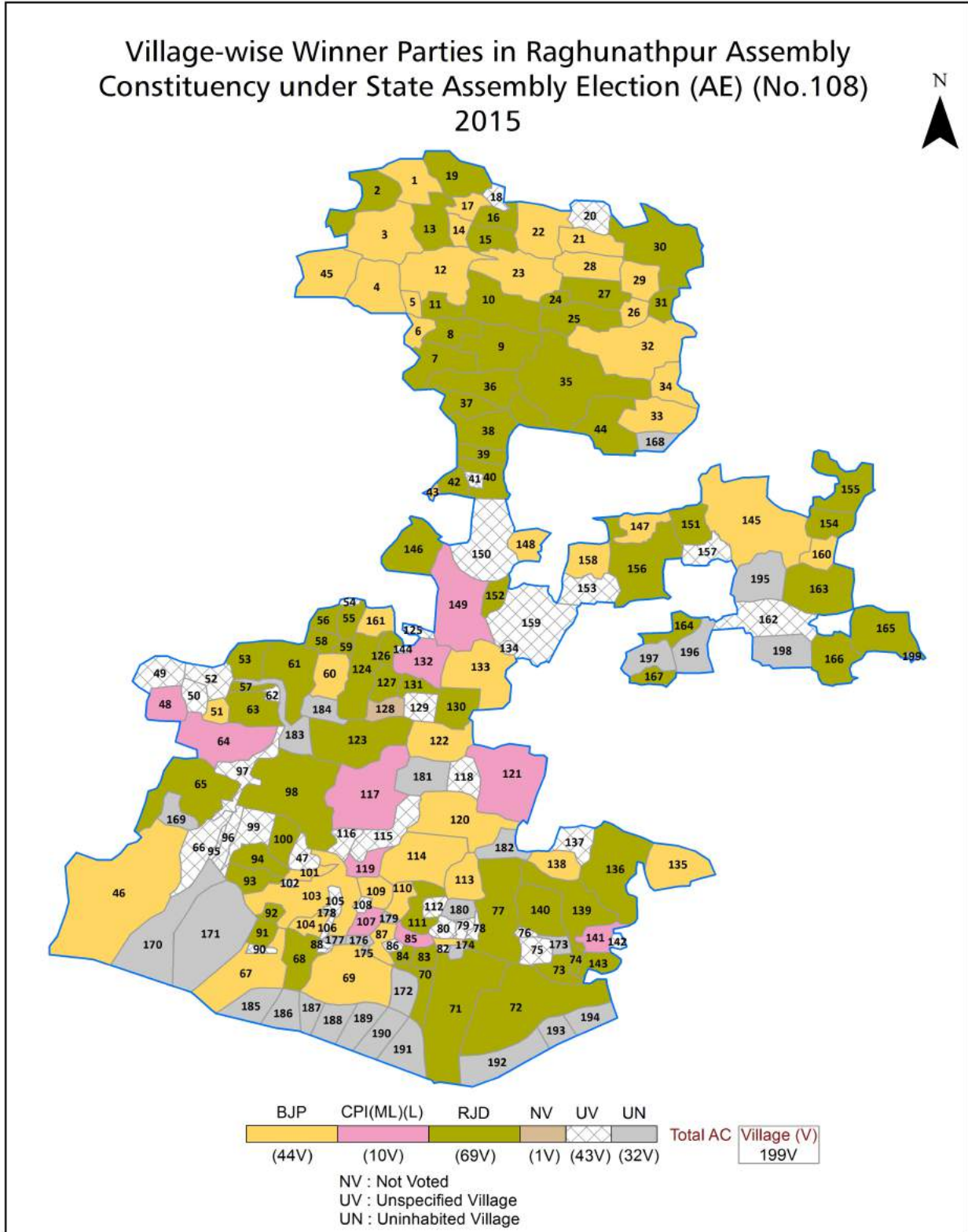
All rights reserved. No part of this book may be reproduced, stored in a retrieval system or transmitted in any form or by any means, mechanical photocopying, photographing, scanning, recording or otherwise without the prior written permission of the publisher. Please refer to Disclaimer at page no. 243 for the use of this publication.

Printed in India

Contents

No.	Particulars	Page No.
	Introduction	
1	Assembly Constituency - (Vidhan Sabha) at a Glance Features of Assembly as per Delimitation Commission of India (2008)	1-2
	Location and Political Maps	
2	Location Map Boundaries of Assembly Constituency - (Vidhan Sabha) in District Boundaries of Assembly Constituency under Parliamentary Constituency - (Lok Sabha) Village-wise Winner Parties- 2024, 2020, 2019, 2015, 2014, 2010 and 2009	3-11
	Administrative Setup (2011)	
3	District Sub-district Towns Villages Inhabited Villages Uninhabited Villages Village Panchayat Intermediate Panchayat	12-20
	Demographics (2011)	
4	Population Households Rural/Urban Population Villages by Population Size Sex Ratio (Total & 0-6 Years) Religious Population Social Population Literacy Rate	21-22
	Electoral Features	
5	Important Dates of Last Elections Held Electors by Gender Service Electors Voters Voters Turnout Polling Stations & Average Number of Electors per Polling Station Electors by Age Group Present Elected Representatives	23-28
	Historical Summary Election Results	
6	Vote Share of Major Parties Winning Margin (Number & Percentage) Polarity of Parties Summary Result of Assembly Segment of Parliamentary Elections 2024, 2019, 2014, 2009, 2004 and 1999 Summary Result of Assembly Elections 2020, 2015, 2010, 2005 (Oct), 2005 (Feb), 2000, 1995, 1990, 1985, 1980, 1977, 1972, 1969, 1967, 1962, 1957 and 1952	29-54
	Polling Station Level Election Results	
7	Name and Number of Polling Station 2024, 2020, 2019, 2015, 2014, 2010 and 2009 Polling Station-wise Electors, Voters & Voters Turnout 2024, 2020, 2019, 2015, 2014, 2010 and 2009 Polling Station wise Elections Results 2024, 2020, 2019, 2015, 2014, 2010 and 2009	55-222
	Share of Assembly Constituency	
8	Share of Assembly Constituency - (Vidhan Sabha) in State, District and Parliamentary Constituency - (Lok Sabha)	223
	Socio-Economic Amenities (2011)	
9	Access to Administrative Units Agricultural, Manufacturing and Industrial Commodities Demographic Indicators Education Health & Manpower Drinking Water Supply Sanitation Entertainment and Recreations Infrastructure Power Food Allocation Distribution and Marketing of Agriculture Commodities Infrastructure Transport and Road Infrastructure Communication Banking and Financial Services Land Use Irrigation Source	225-239
10	Abbreviation & Sources	240-242
11	Disclaimer	243

Location & Political Map



Administrative Setup

List of Village Panchayat & Intermediate Panchayat (Block) Name - 2011

Village Name	Village Panchayat Name	Intermediate Panchayat Name
Abhimanwan	Kushahara	Raghunathpur
Adamanpur	Santhi	Raghunathpur
Aima Sukhatpali	Karsar	Raghunathpur
Amhara	Panjwar	Raghunathpur
Amwari	Khujhwa	Raghunathpur
Aranda	Aranda	Hasanpura
Baghauni	Baghauani	Hussainganj
Bahelia	Chakri	Raghunathpur
Bali	Kharsanda	Hussainganj
Bangra	Karsar	Raghunathpur
Bankat Main Chak	Narhan	Raghunathpur
Banri Sarai	Shekhpura	Hasanpura
Bararam	Badram	Hussainganj
Baruna	Barua	Raghunathpur
Basantnagar	Piyaur	Hasanpura
Basantpur	Khujhwa	Raghunathpur
Basantpur	Barua	Raghunathpur
Belwar	Karsar	Raghunathpur
Bhagwanpur	Kushahara	Raghunathpur
Bhanti	Tari	Raghunathpur
Bharthipatti	Barua	Raghunathpur
Bhulli Chakri	Kushahara	Raghunathpur
Bindwal	Chanp	Hussainganj
Bishundas Chak	Gopipatiyaw	Raghunathpur
Bishunpura	Tari	Raghunathpur
Bishunpura	Barua	Raghunathpur
Chak Hazi	Baghauani	Hussainganj
Chak Makhdam Alam	Chakri	Raghunathpur
Chakiya	Gayghat	Hasanpura

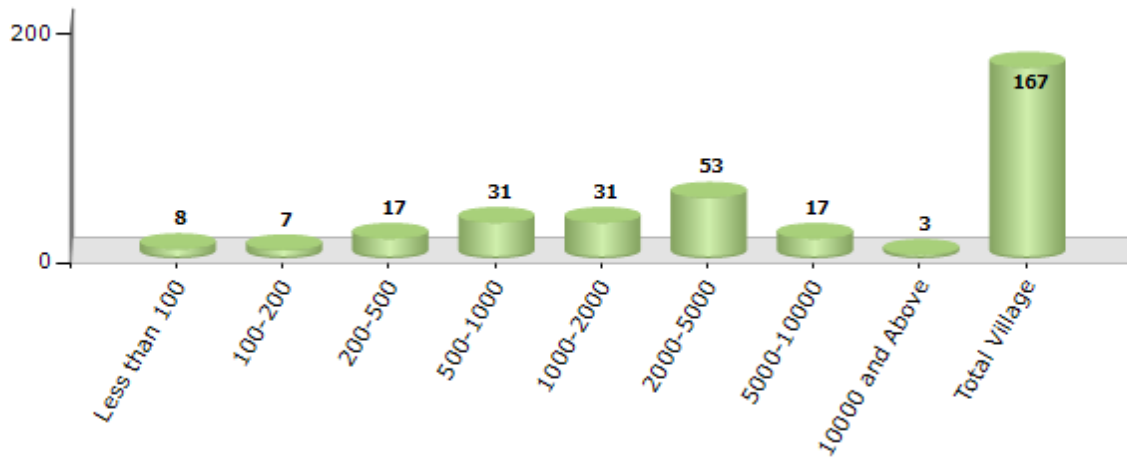
Contd....

Demographics

Number of Villages by Population Size - 2011

Less than 100	100-200	200-500	500-1000	1000-2000	2000-5000	5000-10000	10000 and Above	Total Village
8	7	17	31	31	53	17	3	167

Number of Villages by Population Size - 2011

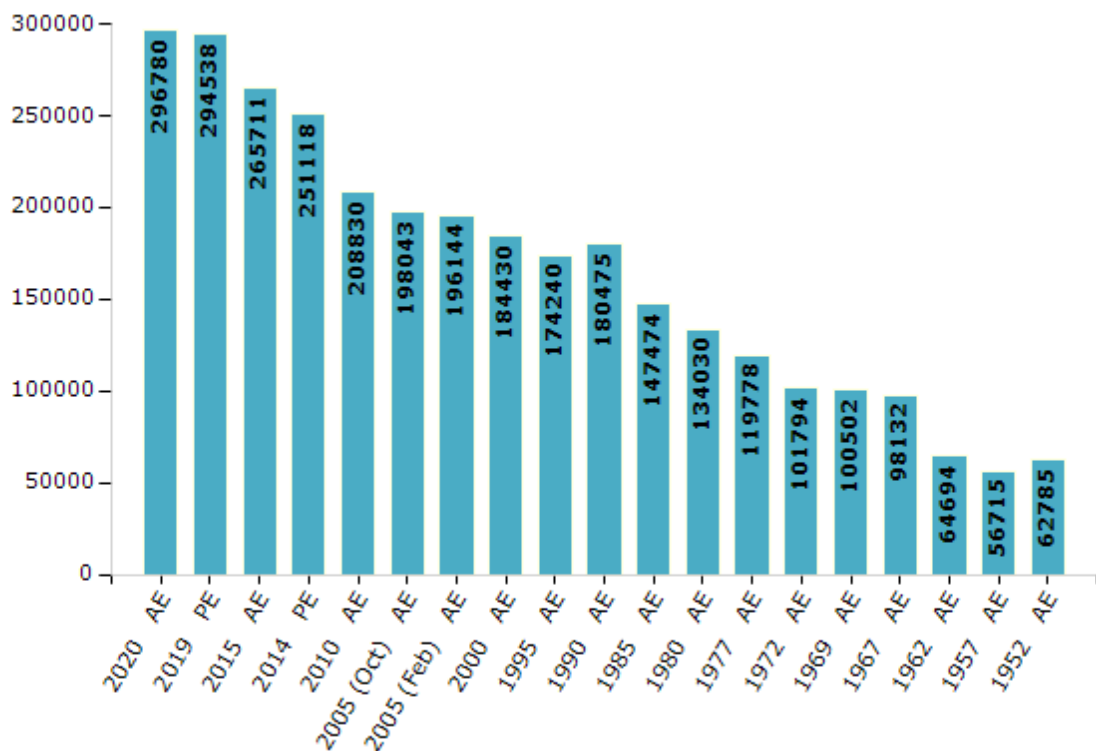


Electoral Features

Electors by Male & Female

Year	Male	Female	Others	Total	Year	Male	Female	Others	Total
2020 AE	152283	144488	9	296780	1995 AE	86787	87453	-	174240
2019 PE	150676	143853	9	294538	1990 AE	96934	83541	-	180475
2015 AE	141182	124519	10	265711	1985 AE	76904	70570	-	147474
2014 PE	134550	116563	5	251118	1980 AE	67706	66324	-	134030
2010 AE	112204	96626	0	208830	1977 AE	57492	62286	-	119778
2009 PE	-	-	-	-	1972 AE	52323	49471	-	101794
2005 (Oct) AE	102762	95281	-	198043	1969 AE	53473	47029	-	100502
2005 (Feb) AE	100882	95262	-	196144	1967 AE	-	-	-	98132
2004 PE	-	-	-	-	1962 AE	-	-	-	64694
2000 AE	94118	90312	-	184430	1957 AE	-	-	-	56715
1999 PE	-	-	-	-	1952 AE	-	-	-	62785

Number of Electors



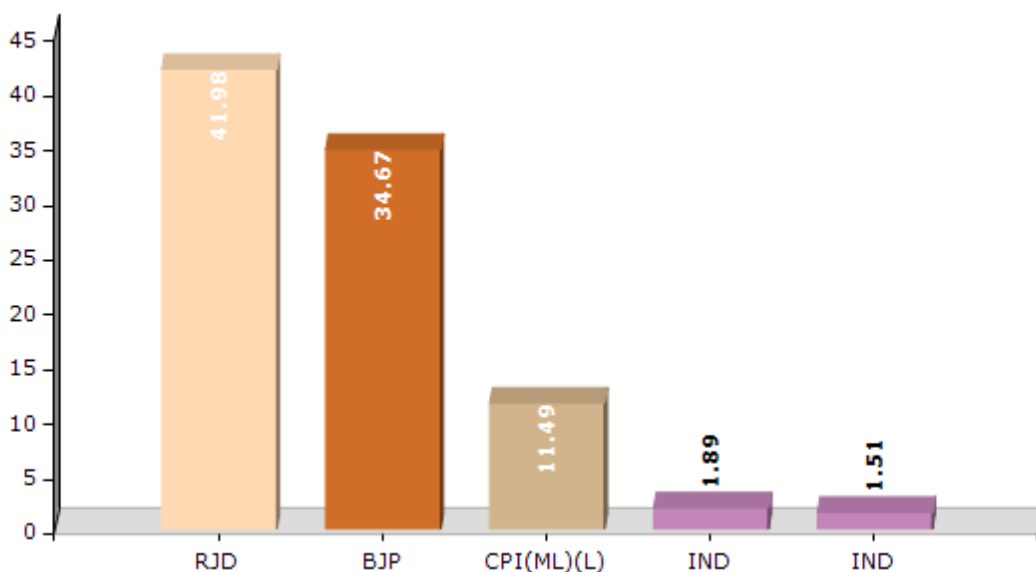
Note : AE : Assembly Election, PE : Assembly Segment of Parliamentary Election

Historical Summary Election Results

Summary Result of Assembly Election - 2015

Candidate Name	Party	Votes	Votes %
Harishankar Yadav	RJD	61042	41.98
Manoj Kumar Singh	BJP	50420	34.67
Amarnath Yadav	CPI(ML)(L)	16714	11.49
Rajesh Kumar Tiwari	IND	2744	1.89
Vishwakarma Bhagat	IND	2191	1.51
Parwar Alam	BSP	1881	1.29
Prem Sagar Pandey	IND	1799	1.24
Md. Chand	SP	1656	1.14
Arif Jamal	NJPI	820	0.56
Pawan Singh	IND	743	0.51
Mahesh Singh	HCP	723	0.5
Aon Ali	GJDS	453	0.31
	NOTA	4227	2.91

Votes Percentage of Top Parties - 2015



Polling Station Level Election Results

Number and Name of Polling Stations (PS) (2020)

Number of Polling Stations	Name of Polling Stations	Number of Polling Stations	Name of Polling Stations
1	Prathamik Vidyalay Sidhaval Ahir Tola Baya Bhag	14	Samudayik Bhavan,Nathpur
1A	Prathamik Vidyalay Sidhaval Ahir Tola Baya Bhag	15	Prathamik Vidyalay,Sahbaazpur Daya Bhag
2	Prathamik Vidyalay Sidhaval Ahir Tola Daya Bhag	16	Prathamik Vidyalay Sahbajpur, Baya Bhag
2A	Prathamik Vidyalay Sidhaval Ahir Tola Daya Bhag	17	Utakramit Madhya Vidyalay,Habib Nagar, Dakshin Naya Bhawan, Daya Bhag
3	Utkramik Madhya Vidhayalay Urdu Tetariya Baya Bhag	17A	Utakramit Madhya Vidyalay,Habib Nagar, Dakshin Naya Bhawan, Daya Bhag
3A	Utkramik Madhya Vidhayalay Urdu Tetariya Baya Bhag	18	Utkramit Madhya Vidyalay,Habib Nagar, Dakshin Naya Bhawan Baya Bhag
4	Madhya Vidyalay Sahdullepur (Madhy Bhag)	18A	Utkramit Madhya Vidyalay,Habib Nagar, Dakshin Naya Bhawan Baya Bhag
5	Madhya Vidyalay Sahadullepur (Daya Bhag)	19	Utakramit Madhya Vidyalay,Habib Nagar Utar Naya Bhawan
5A	Madhya Vidyalay Sahadullepur (Daya Bhag)	19A	Utakramit Madhya Vidyalay,Habib Nagar Utar Naya Bhawan
6	Madhya Vidyalay Sahdullepur, Baya Bhag	20	Prathamik Vidyalaya,Gosopoli
6A	Madhya Vidyalay Sahdullepur, Baya Bhag	21	Utakramit Madhya Vidyalay,Renua, Kanya Daya Bhag
7	Prathamik Vidyalay,Tikari, Daya Bhag	22	Utakramit Madhya Vidyalay, Renua (Knya) Baya Bha
8	Prathamik Vidyalay Tikari Baya Bhag	23	Madhy Vidyalay Pratappur, Urdu (Utar Bhag) Baya Bhag
9	Utakramit Madhya Vidyalay,Karhanu, Daya Bhag	23A	Madhy Vidyalay Pratappur, Urdu (Utar Bhag) Baya Bhag
9A	Utakramit Madhya Vidyalay,Karhanu, Daya Bhag	24	Madhy Vidyalay Pratappur, Urdu (Utttar Bhag) Daya Bhag
10	Utakramit Madhya Vidyalay,Karhanu,Baya Bhag	25	Madhy Vidyalay Pratappur, Urdu, (Dakshin Bhag)
11	Madhya Vidyalay,Machakna, Daya Bhag	25A	Madhy Vidyalay Pratappur, Urdu, (Dakshin Bhag)
12	Madhya Vidyalay Machakna, Baya Bhag	26	Prathamik Vidyalay,Pakwaliya Daya Bhag
12A	Madhya Vidyalay Machakna, Baya Bhag	27	Prathamik Vidyalay Pakwaliya, Baya Bhag
13	Utakramit Madhya Vidyalay,Singarpatti Baya Bhag	27A	Prathamik Vidyalay Pakwaliya, Baya Bhag
13A	Utakramit Madhya Vidyalay,Singarpatti Baya Bhag	28	Gaya Das Uch Vidyalay Rasidchak

Contd....

Polling Station Level Election Results

Polling Station-wise Votes Secured by Overall Top Five Parties in Raghunathpur Assembly in Assembly Election (AE) under Siwan Parliamentary Constituency in Bihar (2020)

Number of Polling Station	Winner - Harishankar Yadav (RJD)	Runner-up - Manoj Kumar Singh (LJP)	3rd - Rajeshwar Chauhan (JD(U))	4th - Vinay Kumar Pandey (BSP)	5th - Mohamad Kaif Samsir (SDPI)	NOTA	Other	Total Votes Secured
24	555	56	8	6	1	2	0	628
25	161	129	8	3	5	16	0	322
25A	113	214	10	6	5	9	0	357
26	324	128	73	20	8	11	0	564
27	222	59	7	19	8	10	0	325
27A	167	96	23	12	15	11	0	324
28	219	281	20	11	4	12	0	547
29	168	154	10	5	6	5	0	348
29A	85	179	21	4	4	13	0	306
30	168	241	97	11	12	19	0	548
31	285	123	89	11	13	29	0	550
32	214	185	123	6	8	22	0	558
33	92	112	48	5	9	16	0	282
33A	39	110	136	2	8	14	0	309
34	143	279	130	25	17	18	0	612
35	213	283	97	26	11	23	0	653
36	182	143	58	10	9	9	0	411
37	248	96	4	7	11	10	0	376
37A	214	83	11	5	12	14	0	339
38	302	177	21	10	12	13	0	535
39	155	317	48	17	11	56	0	604
40	196	187	72	10	5	14	0	484
41	194	40	17	49	25	11	0	336
41A	205	67	12	32	21	6	0	343
42	50	398	47	10	1	26	0	532
43	218	218	18	2	17	3	0	476
44	172	338	14	8	7	30	0	569
45	162	265	29	6	7	23	0	492
46	125	366	24	3	11	16	0	545
47	509	27	4	2	17	2	0	561
48	415	98	8	58	5	8	0	592
49	316	76	6	5	9	3	0	415
49A	234	61	5	49	14	3	0	366
50	313	44	46	7	27	3	0	440
51	364	24	5	4	12	1	0	410

Contd....

Polling Station Level Election Results

Winner, Runner-up and 3rd Party Position & Winning Margin According to Polling Stations in Raghunathpur Assembly in Assembly Election (AE) under Siwan Parliamentary Constituency in Bihar (2020)

Polling Station Number	Winner Party	Winner Votes (%)	Runner-up Party	Runner-up Votes (%)	Winning Margin Votes (%)	Third Party	Third Party Votes (%)	Other Votes (%)
51A	RJD	271 (70.39)	LJP	72 (18.7)	199 (51.69)	JD(U)	24 (6.23)	18 (4.68)
52	LJP	120 (38.34)	RJD	96 (30.67)	24 (7.67)	JD(U)	64 (20.45)	33 (10.54)
52A	LJP	189 (55.75)	RJD	69 (20.35)	120 (35.4)	JD(U)	53 (15.63)	28 (8.26)
53	RJD	318 (86.65)	LJP	31 (8.45)	287 (78.2)	SDPI	8 (2.18)	10 (2.72)
53A	RJD	312 (76.47)	LJP	49 (12.01)	263 (64.46)	JD(U)	22 (5.39)	25 (6.13)
54	RJD	376 (66.67)	LJP	111 (19.68)	265 (46.99)	BSP	25 (4.43)	52 (9.22)
55	RJD	461 (95.84)	SDPI	9 (1.87)	452 (93.97)	LJP	4 (0.83)	7 (1.46)
56	LJP	265 (42.54)	RJD	164 (26.32)	101 (16.22)	JD(U)	129 (20.71)	65 (10.43)
57	RJD	319 (53.17)	JD(U)	149 (24.83)	170 (28.34)	LJP	78 (13)	54 (9)
58	RJD	251 (70.7)	LJP	79 (22.25)	172 (48.45)	JD(U)	6 (1.69)	19 (5.35)
58A	LJP	293 (65.4)	RJD	98 (21.88)	195 (43.52)	JD(U)	24 (5.36)	33 (7.37)
59	LJP	211 (39.29)	RJD	159 (29.61)	52 (9.68)	JD(U)	107 (19.93)	60 (11.17)
60	LJP	335 (72.51)	RJD	73 (15.8)	262 (56.71)	JD(U)	31 (6.71)	23 (4.98)
60A	RJD	285 (57)	LJP	97 (19.4)	188 (37.6)	JD(U)	92 (18.4)	26 (5.2)
61	RJD	163 (54.15)	LJP	101 (33.55)	62 (20.6)	JD(U)	27 (8.97)	10 (3.32)
61A	RJD	211 (75.63)	LJP	54 (19.35)	157 (56.28)	JD(U)	6 (2.15)	8 (2.87)
62	RJD	206 (52.42)	LJP	157 (39.95)	49 (12.47)	JD(U)	18 (4.58)	12 (3.05)
62A	LJP	179 (49.18)	RJD	110 (30.22)	69 (18.96)	JD(U)	36 (9.89)	39 (10.71)
63	RJD	373 (57.3)	LJP	157 (24.12)	216 (33.18)	JD(U)	74 (11.37)	47 (7.22)
64	LJP	224 (44.71)	RJD	158 (31.54)	66 (13.17)	JD(U)	97 (19.36)	22 (4.39)
65	RJD	364 (69.2)	LJP	112 (21.29)	252 (47.91)	JD(U)	18 (3.42)	32 (6.08)
66	LJP	196 (62.03)	RJD	82 (25.95)	114 (36.08)	JD(U)	20 (6.33)	18 (5.7)
66A	LJP	261 (81.82)	RJD	22 (6.9)	239 (74.92)	JD(U)	19 (5.96)	17 (5.33)
67	LJP	260 (64.68)	RJD	58 (14.43)	202 (50.25)	JD(U)	57 (14.18)	27 (6.72)
68	LJP	236 (45.56)	JD(U)	128 (24.71)	108 (20.85)	RJD	97 (18.73)	57 (11)
69	LJP	240 (45.28)	JD(U)	169 (31.89)	71 (13.39)	RJD	93 (17.55)	28 (5.28)
70	LJP	166 (40.89)	RJD	160 (39.41)	6 (1.48)	JD(U)	47 (11.58)	33 (8.13)
70A	LJP	165 (41.98)	RJD	140 (35.62)	25 (6.36)	JD(U)	58 (14.76)	30 (7.63)
71	RJD	220 (64.14)	LJP	52 (15.16)	168 (48.98)	SDPI	52 (15.16)	19 (5.54)
71A	RJD	290 (85.29)	SDPI	22 (6.47)	268 (78.82)	LJP	19 (5.59)	9 (2.65)
72	RJD	230 (43.31)	LJP	154 (29)	76 (14.31)	BSP	105 (19.77)	42 (7.91)
73	RJD	294 (72.59)	LJP	66 (16.3)	228 (56.29)	BSP	17 (4.2)	28 (6.91)
73A	RJD	159 (51.79)	LJP	82 (26.71)	77 (25.08)	JD(U)	39 (12.7)	27 (8.79)
74	RJD	202 (68.01)	LJP	39 (13.13)	163 (54.88)	BSP	29 (9.76)	27 (9.09)
74A	RJD	250 (82.51)	LJP	24 (7.92)	226 (74.59)	SDPI	13 (4.29)	16 (5.28)

Contd....

Socio-Economic Amenities - Rural

Access to Education Facilities

Particulars	Number of Villages (% of Population)				
	Available	Not Available	If Not Available (Distance of Nearest Facility)		
			A	B	C
Govt. Primary School	148 (98)	19 (2)	14 (2)	1 (0)	0 (0)
Private Primary School	32 (34)	135 (66)	2 (0)	0 (0)	0 (0)
Govt. Middle School	87 (73)	80 (27)	69 (23)	8 (3)	1 (0)
Private Middle School	12 (17)	155 (83)	2 (1)	0 (0)	0 (0)
Govt. Secondary School	19 (21)	148 (79)	60 (24)	78 (48)	8 (5)
Private Secondary School	1 (1)	166 (99)	1 (1)	0 (0)	0 (0)
Govt. Senior Secondary School	7 (11)	160 (89)	36 (20)	62 (37)	60 (31)
Private Senior Secondary School	0 (0)	167 (100)	1 (1)	0 (0)	1 (0)
Govt. Arts and Science Degree College	0 (0)	167 (100)	5 (3)	28 (27)	134 (70)
Private Arts and Science Degree College	0 (0)	167 (100)	0 (0)	0 (0)	0 (0)
Govt. Engineering College	0 (0)	167 (100)	0 (0)	0 (0)	0 (0)
Private Engineering College	0 (0)	167 (100)	1 (0)	30 (32)	136 (68)
Govt. Medicine College	0 (0)	167 (100)	0 (0)	0 (0)	167 (100)
Private Medicine College	0 (0)	167 (100)	0 (0)	0 (0)	0 (0)
Govt. Management Institute	0 (0)	167 (100)	0 (0)	0 (0)	167 (100)
Private Management Institute	0 (0)	167 (100)	0 (0)	0 (0)	0 (0)
Govt. Polytechnic	0 (0)	167 (100)	0 (0)	0 (0)	167 (100)
Private Polytechnic	0 (0)	167 (100)	0 (0)	0 (0)	0 (0)
Govt. Vocational Training School/ITI	0 (0)	167 (100)	1 (1)	4 (5)	131 (76)
Private Vocational Training School/ITI	0 (0)	167 (100)	1 (1)	2 (1)	28 (15)
Govt. Non Formal Training Centre	0 (0)	167 (100)	1 (0)	30 (32)	136 (68)
Private Non Formal Training Centre	0 (0)	167 (100)	0 (0)	0 (0)	0 (0)
Govt. School For Disabled	0 (0)	167 (100)	0 (0)	0 (0)	167 (100)
Private School For Disabled	0 (0)	167 (100)	0 (0)	0 (0)	0 (0)
Government Others	16 (15)	151 (85)	0 (0)	1 (2)	1 (1)
Private Others	0 (0)	167 (100)	0 (0)	0 (0)	0 (0)

Note : Distance A : Less than 5 km; B : Between 5-10 km; C : 10+ km.; Source : Data Analysis is based on 2011 Census.

DISCLAIMER

The Terms of Use and Disclaimer of Datanet India Private Limited (hereinafter referred to as "Datanet") for use of this analysis report of **Raghunathpur Assembly Constituency (Raghunathpur Vidhan Sabha)** :-

1. **Assembly Factbook™** is a Registered Trade Mark owned by Datanet.
2. All the maps are sketched and graphical representation only and have not been drawn to the scale and also not to represent the actual geographical area or boundary of the unit.
3. The data for the aforesaid analysis is based on authentic sources and has been culled from the various publications of Census, CSO and NSSO for district and block level data, various central and state government departments, Central & State Elections Commissions and the concerned Returning Officers' releases, Electoral Rolls, Election results and allied publications, internal assessment, surveys, estimates and analysis. Therefore, certain adjustment of data at micro level may have been done to arrive closer to the macro data.
4. Data have been provided on an "As Is" and "As AVAILABLE" basis
5. The colours shown in the maps or diagram and charts of a particular party, alliance or AC are indicative and do not represent them.
6. This publication which includes maps, sheets, graphs and data would be the property under copyright of Datanet only. The user may use these for its internal study, analysis and research purposes. It's public display, re-selling or any commercial uses by the user are not allowed.
7. Datanet has taken due care and caution in compilation and processing of data and allied information, but does not guarantee the accuracy, adequacy or completeness of any information/analysis and will be not responsible for any errors or omissions or for the results obtained from the use of such information/analysis.
8. All the contents for the publication have been culled from various authentic sources and Datanet reasonably believes such sources to be reliable, but does not make any representations, express or implied as to the accuracy or fitness of use of such information. The information or contents of the information/analysis do not constitute advice and should not be relied upon in making (or refraining from making) any decision. Any reliance placed upon the information provided by Datanet is the sole responsibility and strictly at the user's risk.
9. In no event will Datanet be liable for any damages (including, without limitation, damages for loss of business projects, or loss of profits) arising in contract, tort or otherwise from the use of or inability to use any of its contents, or from any action taken (or refrained from being taken) as a result of using the analysis or any of its contents. Datanet its directors, owners, editors, officials, employees, distributor and agents or any associate will not be liable for any errors in the information contained or any consequences arising from the use of the contents of the provided information/analysis.
10. If any provision of these terms and conditions is held invalid or illegal or unenforceable for any reason by any court of competent jurisdiction, such provision shall be severed and the remainder of provisions of the terms and conditions shall continue in full force and effect as if the Term of Use had been executed with the invalid, illegal or unenforceable provision eliminated.
11. If there are any discrepancies in the information provided, please bring it to attention of Datanet for suitable rectification measures.

**Buy Online This Complete Book At
Datanet India eBooks Store**

www.indiastatpublications.com

or go directly at

[http://www.indiastatpublications.com/
Assembly_factbook/Bihar/Siwan/ Raghunathpur](http://www.indiastatpublications.com/Assembly_factbook/Bihar/Siwan/Raghunathpur)

 **india**stat**elections**

ISBN : 978-93-5313-167-8

