



Bihar

Assembly Factbook™

Siwan Assembly Constituency



Key Electoral Data of Siwan
Assembly Constituency (Vidhan Sabha)

Bihar

Assembly Factbook™

Siwan Assembly Constituency



Siwan Vidhan Sabha

Editor & Director

Dr. R.K. Thukral

Research Editor

Dr. Shafeeq Rahman

Compiled, Researched and Published by Datanet India Pvt. Ltd.

D-100, 1st Floor,

Okhla Industrial Area, Phase-I,
New Delhi- 110020.

Ph.: 91-11- 43580781-84

Email : support@indiastatpublications.com

Website : www.indiastatelections.com

Online Book Store :

www.indiastatpublications.com

Report No. : AFB/BR-105-0125

ISBN : 978-93-5313-190-6

First Edition : January, 2018

Eighth Updated Edition : January, 2025

Price : Rs. 11500/-

US\$ 310

© Datanet India Pvt. Ltd.

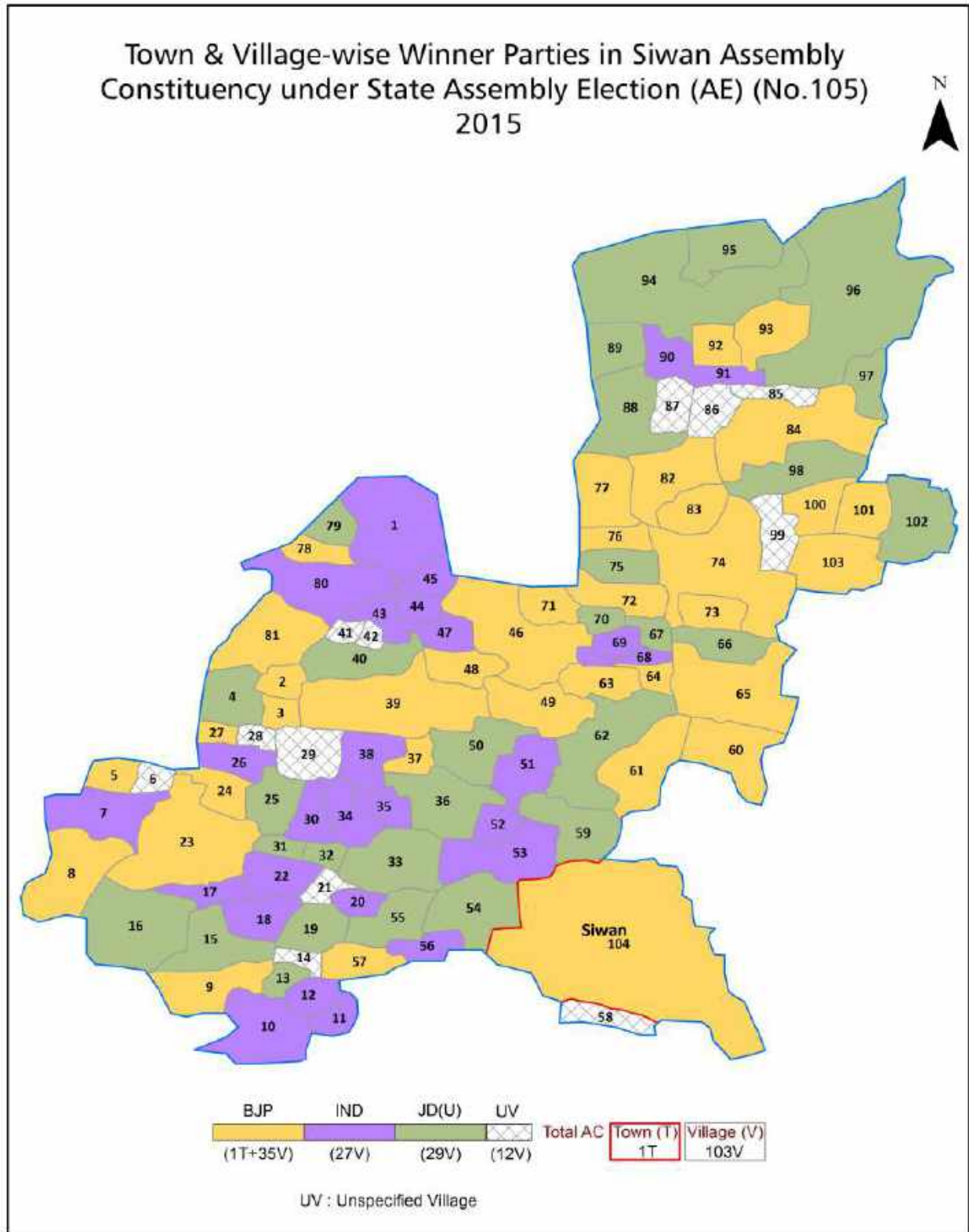
All rights reserved. No part of this book may be reproduced, stored in a retrieval system or transmitted in any form or by any means, mechanical photocopying, photographing, scanning, recording or otherwise without the prior written permission of the publisher. Please refer to Disclaimer at page no. 251 for the use of this publication.

Printed in India

Contents

No.	Particulars	Page No.
	Introduction	
1	Assembly Constituency - (Vidhan Sabha) at a Glance Features of Assembly as per Delimitation Commission of India (2008)	1-2
	Location and Political Maps	
2	Location Map Boundaries of Assembly Constituency - (Vidhan Sabha) in District Boundaries of Assembly Constituency under Parliamentary Constituency - (Lok Sabha) Town & Village-wise Winner Parties- 2024, 2020, 2019, 2015, 2014, 2010 and 2009	3-11
	Administrative Setup (2011)	
3	District Sub-district Towns Villages Inhabited Villages Uninhabited Villages Village Panchayat Intermediate Panchayat	12-18
	Demographics (2011)	
4	Population Households Rural/Urban Population Towns and Villages by Population Size Sex Ratio (Total & 0-6 Years) Religious Population Social Population Literacy Rate	19-20
	Electoral Features	
5	Important Dates of Last Elections Held Electors by Gender Service Electors Voters Voters Turnout Polling Stations & Average Number of Electors per Polling Station Electors by Age Group Present Elected Representatives	21-26
	Historical Summary Election Results	
6	Vote Share of Major Parties Winning Margin (Number & Percentage) Polarity of Parties Summary Result of Assembly Segment of Parliamentary Elections 2024, 2019, 2014, 2009, 2004 and 1999 Summary Result of Assembly Elections 2020, 2015, 2010, 2005 (Oct), 2005 (Feb), 2000, 1995, 1990, 1985, 1980, 1977, 1972, 1969, 1967, 1962, 1957 and 1952	27-52
	Polling Station Level Election Results	
7	Name and Number of Polling Station 2024, 2020, 2019, 2015, 2014, 2010 and 2009 Polling Station-wise Electors, Voters & Voters Turnout 2024, 2020, 2019, 2015, 2014, 2010 and 2009 Polling Station wise Elections Results 2024, 2020, 2019, 2015, 2014, 2010 and 2009	53-230
	Share of Assembly Constituency	
8	Share of Assembly Constituency - (Vidhan Sabha) in State, District and Parliamentary Constituency - (Lok Sabha)	231
	Socio-Economic Amenities (2011)	
9	Access to Administrative Units Agricultural, Manufacturing and Industrial Commodities Demographic Indicators Education Health & Manpower Drinking Water Supply Sanitation Entertainment and Recreations Infrastructure Power Food Allocation Distribution and Marketing of Agriculture Commodities Infrastructure Transport and Road Infrastructure Communication Banking and Financial Services Land Use Irrigation Source	233-247
10	Abbreviation & Sources	248-250
11	Disclaimer	251

Location & Political Map



Administrative Setup

List of Village Panchayat & Intermediate Panchayat (Block) Name - 2011

Village Name	Village Panchayat Name	Intermediate Panchayat Name
Adli	Siyadi	Siwan
Adlichak	Siyadi	Siwan
Aghaila	Pithori	Siwan
Akhainiyam	Bhantapokhar	Siwan
Alapur	Hathigai	Barharia
Amlori	Sarsar	Siwan
Aurai	Orai	Barharia
Badarzamin	Orai	Barharia
Baghra	Baghda	Siwan
Balchandhata	Baletha	Siwan
Baletha	Baletha	Siwan
Bangra Buzurg	Pakdi	Barharia
Bansopali	Karnpura	Siwan
Barhan	Barhan	Siwan
Barhea	Dhonauti	Siwan
Batrauli	Karnpura	Siwan
Benusar	Orma	Siwan
Bhada Kalan	Ramapali	Siwan
Bhada Khurd	Ramapali	Siwan
Bhadaura	Mahuari	Siwan
Bhalui	Orai	Barharia
Bhanta Pokhar	Bhantapokhar	Siwan
Bharthui	Makarari	Siwan
Bhatwalia	Baghda	Siwan
Bishambharpur	Pithori	Siwan
Bishunpur	Nathuchaap	Siwan
Bishunpurwa	Siyadi	Siwan
Chakra	Bhantapokhar	Siwan
Chanaur	Channour	Siwan

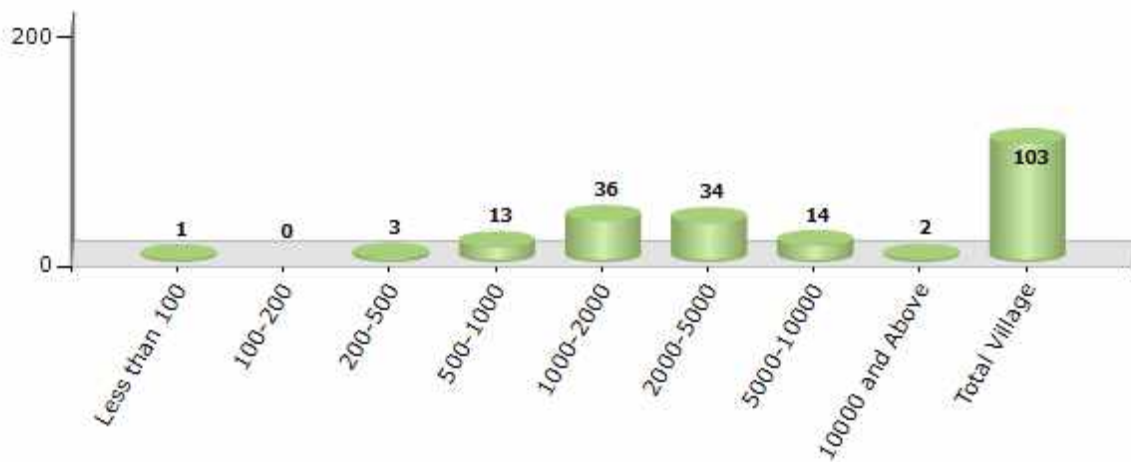
Contd....

Demographics

Number of Villages by Population Size - 2011

Less than 100	100-200	200-500	500-1000	1000-2000	2000-5000	5000-10000	10000 and Above	Total Village
1	0	3	13	36	34	14	2	103

Number of Villages by Population Size - 2011

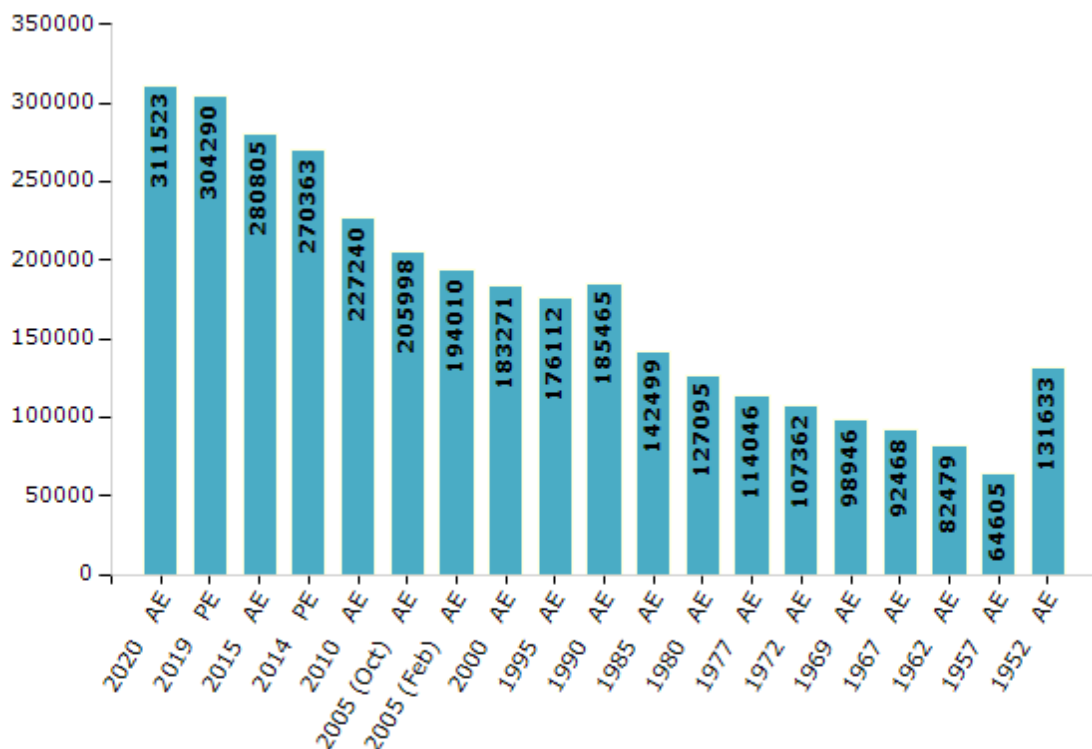


Electoral Features

Electors by Male & Female

Year	Male	Female	Others	Total	Year	Male	Female	Others	Total
2020 AE	163489	148028	6	311523	1995 AE	86349	89763	-	176112
2019 PE	160613	143674	3	304290	1990 AE	104343	81122	-	185465
2015 AE	151835	128967	3	280805	1985 AE	76439	66060	-	142499
2014 PE	146470	123891	2	270363	1980 AE	69922	57173	-	127095
2010 AE	124943	102297	0	227240	1977 AE	62547	51499	-	114046
2009 PE	-	-	-	-	1972 AE	55245	52117	-	107362
2005 (Oct) AE	112465	93533	-	205998	1969 AE	54532	44414	-	98946
2005 (Feb) AE	103019	90991	-	194010	1967 AE	-	-	-	92468
2004 PE	-	-	-	-	1962 AE	-	-	-	82479
2000 AE	96444	86827	-	183271	1957 AE	-	-	-	64605
1999 PE	-	-	-	-	1952 AE	-	-	-	131633

Number of Electors



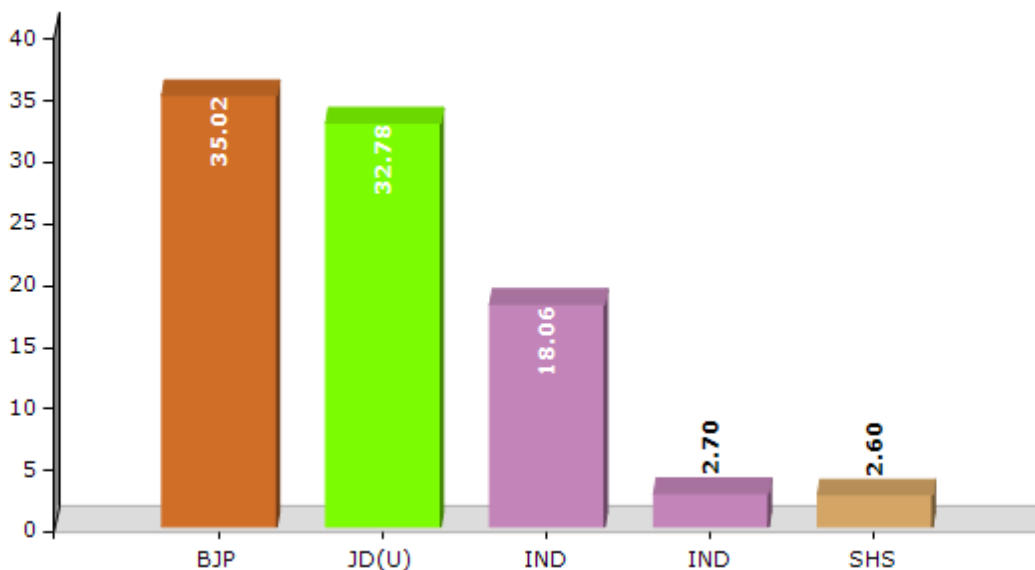
Note : AE : Assembly Election, PE : Assembly Segment of Parliamentary Election

Historical Summary Election Results

Summary Result of Assembly Election - 2015

Candidate Name	Party	Votes	Votes %
Vyas Deo Prasad	BJP	55156	35.02
Bablu Prasad	JD(U)	51622	32.78
Avadh Vihari Choudhari	IND	28450	18.06
Harendra Dubey	IND	4254	2.7
Vinod Kumar Srivastav	SHS	4102	2.6
Jamil Ahmad	CPI(ML)(L)	1997	1.27
Birendra Sah	IND	1542	0.98
Kaushal Kishore Yadav	IND	1458	0.93
Suman Kumar	SP	911	0.58
Ravindar Kumar Prasad	IND	770	0.49
Dewakant Mishra	IND	572	0.36
Binod Singh Kuswaha	GJDS	559	0.35
Nagendra Tiwari	LKJP	494	0.31
Md. Moin	IND	483	0.31
	NOTA	5119	3.25

Votes Percentage of Top Parties - 2015



Polling Station Level Election Results

Number and Name of Polling Stations (PS) (2020)

Number of Polling Stations	Name of Polling Stations	Number of Polling Stations	Name of Polling Stations
1	Utkramit Madhya Vidyalaya Halim Tola Baya Bhag	14	Panchayat Bhawan Chulaihata Daya Bhag
2	Utkramit Madhya Vidyalay Halim Tola Daya Bhag	14A	Panchayat Bhawan Chulaihata Daya Bhag
3	Prathamik Vidyalay Lakadi Khurd Daya Bhag	15	Panchayat Bhawan Chulaihata Baya Bhag
4	Prathamik Vidyalay Lakadi Khurd Baya Bhag	16	Utkramit Madhya Vidhyalay Kailgadh Khurd
4A	Prathamik Vidyalay Lakadi Khurd Baya Bhag	17	Anusuchit Jati Samudayik Bhawan Musehari Baya Bhag
5	Madhya Vidhyalay Lakri Dargah Daya Bhag	18	Anusuchit Jati Samudayik Bhawan Musehari Daya Bhag
6	Madhya Vidyalay Lakadi Daragah Baya Bhag	19	Naya Prathmik Vidhyalay Musehri
6A	Madhya Vidyalay Lakadi Daragah Baya Bhag	20	Kanya Prathmik Vidyalay Nabihata (Daya Bhag)
7	Prathmik Vidhyalay Nurahata	20A	Kanya Prathmik Vidyalay Nabihata (Daya Bhag)
8	Tahasil Kachahari Lakadi Daragah (Dakshin Bhag)	21	Kanya Prathmik Vidyalay Nabihata (Baya Bhag)
8A	Tahasil Kachahari Lakadi Daragah (Dakshin Bhag)	21A	Kanya Prathmik Vidyalay Nabihata (Baya Bhag)
9	Tahasil Kachahari Lakadi Daragah (Madhya Bhag)	22	Utkramit Knya Madhya Vidhlay Malik Tola Daya Bhag
9A	Tahasil Kachahari Lakadi Daragah (Madhya Bhag)	23	Utkramit Kanya Madhya Vidyalay Malik Tola Baya Bhag
10	Tahsil Kachahari Lakdi Dargah Uttar Bhag	24	Utkramit Madhya Vidyalay Siyadi Karn Uttar Bhag
10A	Tahsil Kachahari Lakdi Dargah Uttar Bhag	24A	Utkramit Madhya Vidyalay Siyadi Karn Uttar Bhag
11	Tahsil Kachahari Lakdi Dargah Ke Prangan Me Ch. Ma. Ma.	25	Utkramit Madhya Vidhalay Siyadi Karn Dakshin Bhag
11A	Tahsil Kachahari Lakdi Dargah Ke Prangan Me Ch. Ma. Ma.	25A	Utkramit Madhya Vidhalay Siyadi Karn Dakshin Bhag
12	Samudayik Bhawan Jalatoliya Daya Bhag	26	Prathmik Vidyalay Rohara Kala Daya Bhag
12A	Samudayik Bhawan Jalatoliya Daya Bhag	27	Prathamik Vidyalay Rohara Kala Baya Bhag
13	Samudayik Bhawan Jalatoliya Baya Bhag	27A	Prathamik Vidyalay Rohara Kala Baya Bhag
13A	Samudayik Bhawan Jalatoliya Baya Bhag	28	Prathmik Vidhyalay Nabiganj Baya Bhag

Contd....

Polling Station Level Election Results

Polling Station-wise Votes Secured by Overall Top Five Parties in Siwan Assembly in Assembly Election (AE) under Siwan Parliamentary Constituency in Bihar (2020)

Number of Polling Station	Winner - Awadh Chaudhary (RJD)	Runner-up - Om Prakash Yadav (BJP)	3rd - Vinod Kumar Srivastava (IND)	4th - Rajan Kumar (IND)	5th - Abdul Rizwan Ansari (RLSP)	NOTA	Other	Total Votes Secured
24A	206	102	10	3	1	8	17	347
25	238	54	9	5	12	6	22	346
25A	85	195	3	13	0	1	5	302
26	142	375	8	17	5	8	50	605
27	100	180	3	2	0	3	13	301
27A	61	267	3	6	2	4	9	352
28	190	326	6	13	8	9	24	576
29	176	308	8	19	1	7	22	541
30	169	67	6	1	1	0	26	270
30A	247	95	5	2	1	3	21	374
31	291	39	4	1	8	2	31	376
31A	198	119	6	6	2	3	29	363
32	189	248	11	11	3	7	23	492
33	389	57	10	4	14	4	70	548
34	212	163	0	5	2	0	14	396
35	119	128	6	7	0	1	17	278
35A	76	231	4	8	5	4	35	363
36	104	168	7	4	2	6	16	307
36A	174	186	17	9	3	5	30	424
37	333	93	6	4	2	8	17	463
37A	207	115	7	6	3	7	23	368
38	203	307	17	26	4	14	34	605
39	94	187	8	9	2	0	16	316
40	85	280	8	7	11	3	25	419
40A	145	157	7	3	1	2	10	325
41	50	254	3	10	0	3	8	328
41A	114	270	9	9	1	5	18	426
42	141	183	11	7	0	3	18	363
42A	106	189	5	8	3	4	17	332
43	108	241	5	5	3	2	20	384
43A	87	302	5	10	2	0	27	433
44	361	165	9	3	6	0	18	562
45	55	410	1	12	1	3	21	503
46	92	424	9	6	2	4	24	561
47	37	251	3	12	1	6	19	329

Contd....

Polling Station Level Election Results

Winner, Runner-up and 3rd Party Position & Winning Margin According to Polling Stations in Siwan Assembly in Assembly Election (AE) under Siwan Parliamentary Constituency in Bihar (2020)

Polling Station Number	Winner Party	Winner Votes (%)	Runner-up Party	Runner-up Votes (%)	Winning Margin Votes (%)	Third Party	Third Party Votes (%)	Other Votes (%)
47A	BJP	205 (56.32)	RJD	130 (35.71)	75 (20.61)	IND (RK)	7 (1.92)	22 (6.04)
48	BJP	304 (85.63)	RJD	24 (6.76)	280 (78.87)	IND (RK)	7 (1.97)	20 (5.63)
48A	BJP	210 (54.97)	RJD	145 (37.96)	65 (17.01)	IND (VKS)	8 (2.09)	19 (4.97)
49	BJP	145 (51.24)	RJD	111 (39.22)	34 (12.02)	IND (RK)	6 (2.12)	21 (7.42)
49A	BJP	263 (72.25)	RJD	50 (13.74)	213 (58.51)	IND (RK)	15 (4.12)	36 (9.89)
50	BJP	255 (73.49)	RJD	48 (13.83)	207 (59.66)	NCP	11 (3.17)	33 (9.51)
50A	BJP	301 (81.79)	RJD	39 (10.6)	262 (71.19)	IND (RK)	7 (1.9)	21 (5.71)
51	BJP	346 (80.28)	RJD	62 (14.39)	284 (65.89)	IND (NK)	6 (1.39)	17 (3.94)
52	RJD	285 (85.07)	BJP	27 (8.06)	258 (77.01)	IND (VKS)	7 (2.09)	16 (4.78)
53	RJD	186 (70.19)	BJP	57 (21.51)	129 (48.68)	RLSP	6 (2.26)	16 (6.04)
53A	RJD	195 (55.24)	BJP	67 (18.98)	128 (36.26)	IND (NK)	51 (14.45)	40 (11.33)
54	BJP	332 (72.33)	RJD	54 (11.76)	278 (60.57)	RLSP	42 (9.15)	31 (6.75)
54A	BJP	245 (50.62)	RJD	157 (32.44)	88 (18.18)	RLSP	30 (6.2)	52 (10.74)
55	BJP	306 (74.45)	RJD	74 (18)	232 (56.45)	IND (RK)	5 (1.22)	26 (6.33)
55A	BJP	294 (67.9)	RJD	101 (23.33)	193 (44.57)	RLSP	15 (3.46)	23 (5.31)
56	BJP	271 (65.3)	RJD	97 (23.37)	174 (41.93)	RLSP	12 (2.89)	35 (8.43)
56A	BJP	233 (62.8)	RJD	112 (30.19)	121 (32.61)	RLSP	14 (3.77)	12 (3.23)
57	RJD	223 (59.79)	BJP	95 (25.47)	128 (34.32)	IND (RK)	10 (2.68)	45 (12.06)
57A	BJP	285 (59.25)	RJD	155 (32.22)	130 (27.03)	IND (VKS)	7 (1.46)	34 (7.07)
58	BJP	299 (87.17)	RJD	24 (7)	275 (80.17)	IND (RK)	5 (1.46)	15 (4.37)
58A	BJP	251 (68.21)	RJD	79 (21.47)	172 (46.74)	IND (RK)	11 (2.99)	27 (7.34)
59	BJP	176 (45.95)	RJD	162 (42.3)	14 (3.65)	IND (RK)	14 (3.66)	31 (8.09)
59A	BJP	275 (66.91)	RJD	105 (25.55)	170 (41.36)	IND (RK)	15 (3.65)	16 (3.89)
60	BJP	146 (48.34)	RJD	123 (40.73)	23 (7.61)	IND (RK)	11 (3.64)	22 (7.28)
60A	BJP	239 (77.1)	RJD	33 (10.65)	206 (66.45)	IND (RK)	16 (5.16)	22 (7.1)
61	BJP	449 (72.77)	RJD	123 (19.94)	326 (52.83)	IND (RK)	9 (1.46)	36 (5.83)
62	RJD	267 (45.96)	BJP	212 (36.49)	55 (9.47)	RLSP	24 (4.13)	78 (13.43)
63	RJD	281 (56.65)	BJP	137 (27.62)	144 (29.03)	RLSP	42 (8.47)	36 (7.26)
64	RJD	352 (54.32)	BJP	163 (25.15)	189 (29.17)	IND (NK)	63 (9.72)	70 (10.8)
65	RJD	314 (75.3)	IND (NK)	32 (7.67)	282 (67.63)	BJP	30 (7.19)	41 (9.83)
65A	RJD	231 (56.2)	BJP	117 (28.47)	114 (27.73)	IND (NK)	14 (3.41)	49 (11.92)
66	BJP	245 (45.62)	RJD	240 (44.69)	5 (0.93)	IND (RK)	12 (2.23)	40 (7.45)
67	RJD	171 (59.17)	BJP	84 (29.07)	87 (30.1)	IND (RK)	7 (2.42)	27 (9.34)
67A	BJP	152 (51.88)	RJD	108 (36.86)	44 (15.02)	IND (VKS)	9 (3.07)	24 (8.19)
68	RJD	231 (60.79)	BJP	110 (28.95)	121 (31.84)	IND (VKS)	9 (2.37)	30 (7.89)

Contd....

Socio-Economic Amenities - Rural

Access to Education Facilities

Particulars	Number of Villages (% of Population)				
	Available	Not Available	If Not Available (Distance of Nearest Facility)		
			A	B	C
Govt. Primary School	96 (96)	7 (4)	6 (4)	0 (0)	0 (0)
Private Primary School	16 (31)	87 (69)	0 (0)	0 (0)	0 (0)
Govt. Middle School	53 (71)	50 (29)	40 (24)	3 (1)	2 (1)
Private Middle School	9 (11)	94 (89)	1 (0)	0 (0)	1 (0)
Govt. Secondary School	6 (14)	97 (86)	56 (45)	24 (21)	9 (14)
Private Secondary School	2 (4)	101 (96)	5 (3)	0 (0)	1 (0)
Govt. Senior Secondary School	1 (1)	102 (99)	12 (11)	55 (48)	34 (39)
Private Senior Secondary School	0 (0)	103 (100)	0 (0)	0 (0)	1 (0)
Govt. Arts and Science Degree College	0 (0)	103 (100)	10 (11)	51 (45)	42 (44)
Private Arts and Science Degree College	0 (0)	103 (100)	0 (0)	0 (0)	0 (0)
Govt. Engineering College	0 (0)	103 (100)	0 (0)	0 (0)	0 (0)
Private Engineering College	0 (0)	103 (100)	7 (10)	51 (44)	45 (46)
Govt. Medicine College	0 (0)	103 (100)	0 (0)	0 (0)	103 (100)
Private Medicine College	0 (0)	103 (100)	0 (0)	0 (0)	0 (0)
Govt. Management Institute	0 (0)	103 (100)	0 (0)	0 (0)	103 (100)
Private Management Institute	0 (0)	103 (100)	0 (0)	0 (0)	0 (0)
Govt. Polytechnic	0 (0)	103 (100)	0 (0)	0 (0)	103 (100)
Private Polytechnic	0 (0)	103 (100)	0 (0)	0 (0)	0 (0)
Govt. Vocational Training School/ITI	0 (0)	103 (100)	1 (0)	21 (28)	63 (53)
Private Vocational Training School/ITI	0 (0)	103 (100)	0 (0)	13 (15)	5 (4)
Govt. Non Formal Training Centre	0 (0)	103 (100)	7 (10)	51 (44)	45 (46)
Private Non Formal Training Centre	0 (0)	103 (100)	0 (0)	0 (0)	0 (0)
Govt. School For Disabled	0 (0)	103 (100)	0 (0)	0 (0)	103 (100)
Private School For Disabled	0 (0)	103 (100)	0 (0)	0 (0)	0 (0)
Government Others	2 (2)	101 (98)	0 (0)	0 (0)	0 (0)
Private Others	0 (0)	103 (100)	0 (0)	0 (0)	1 (1)

Note : Distance A : Less than 5 km; B : Between 5-10 km; C : 10+ km.; Source : Data Analysis is based on 2011 Census.

DISCLAIMER

The Terms of Use and Disclaimer of Datanet India Private Limited (hereinafter referred to as "Datanet") for use of this analysis report of **Siwan Assembly Constituency (Siwan Vidhan Sabha)** :-

1. **Assembly Factbook™** is a Registered Trade Mark owned by Datanet.
2. All the maps are sketched and graphical representation only and have not been drawn to the scale and also not to represent the actual geographical area or boundary of the unit.
3. The data for the aforesaid analysis is based on authentic sources and has been culled from the various publications of Census, CSO and NSSO for district and block level data, various central and state government departments, Central & State Elections Commissions and the concerned Returning Officers' releases, Electoral Rolls, Election results and allied publications, internal assessment, surveys, estimates and analysis. Therefore, certain adjustment of data at micro level may have been done to arrive closer to the macro data.
4. Data have been provided on an "As Is" and "As AVAILABLE" basis
5. The colours shown in the maps or diagram and charts of a particular party, alliance or AC are indicative and do not represent them.
6. This publication which includes maps, sheets, graphs and data would be the property under copyright of Datanet only. The user may use these for its internal study, analysis and research purposes. It's public display, re-selling or any commercial uses by the user are not allowed.
7. Datanet has taken due care and caution in compilation and processing of data and allied information, but does not guarantee the accuracy, adequacy or completeness of any information/analysis and will be not responsible for any errors or omissions or for the results obtained from the use of such information/analysis.
8. All the contents for the publication have been culled from various authentic sources and Datanet reasonably believes such sources to be reliable, but does not make any representations, express or implied as to the accuracy or fitness of use of such information. The information or contents of the information/analysis do not constitute advice and should not be relied upon in making (or refraining from making) any decision. Any reliance placed upon the information provided by Datanet is the sole responsibility and strictly at the user's risk.
9. In no event will Datanet be liable for any damages (including, without limitation, damages for loss of business projects, or loss of profits) arising in contract, tort or otherwise from the use of or inability to use any of its contents, or from any action taken (or refrained from being taken) as a result of using the analysis or any of its contents. Datanet its directors, owners, editors, officials, employees, distributor and agents or any associate will not be liable for any errors in the information contained or any consequences arising from the use of the contents of the provided information/analysis.
10. If any provision of these terms and conditions is held invalid or illegal or unenforceable for any reason by any court of competent jurisdiction, such provision shall be severed and the remainder of provisions of the terms and conditions shall continue in full force and effect as if the Term of Use had been executed with the invalid, illegal or unenforceable provision eliminated.
11. If there are any discrepancies in the information provided, please bring it to attention of Datanet for suitable rectification measures.

**Buy Online This Complete Book At
Datanet India eBooks Store**

www.indiastatpublications.com

or go directly at

[http://www.indiastatpublications.com/
Assembly_factbook/Bihar/Siwan/ Siwan](http://www.indiastatpublications.com/Assembly_factbook/Bihar/Siwan/Siwan)

 **india**stat**elections**

ISBN : 978-93-5313-190-6

