



Bihar

# Assembly Factbook™

Chhatapur Assembly Constituency



Key Electoral Data of Chhatapur  
Assembly Constituency (Vidhan Sabha)

Bihar

# **Assembly Factbook™**

Chhatapur Assembly Constituency



Chhatapur Vidhan Sabha

## **Editor & Director**

Dr. R.K. Thukral

## **Research Editor**

Dr. Shafeeq Rahman

## **Compiled, Researched and Published by Datanet India Pvt. Ltd.**

D-100, 1st Floor,

Okhla Industrial Area, Phase-I,  
New Delhi- 110020.

Ph.: 91-11- 43580781-84

Email : support@indiastatpublications.com

Website : www.indiastatelections.com

## **Online Book Store :**

www.indiastatpublications.com

**Report No. :** AFB/BR-045-0125

**ISBN :** 978-93-5313-068-8

**First Edition :** January, 2018

**Eighth Updated Edition :** January, 2025

**Price :** Rs. 11500/-

US\$ 310

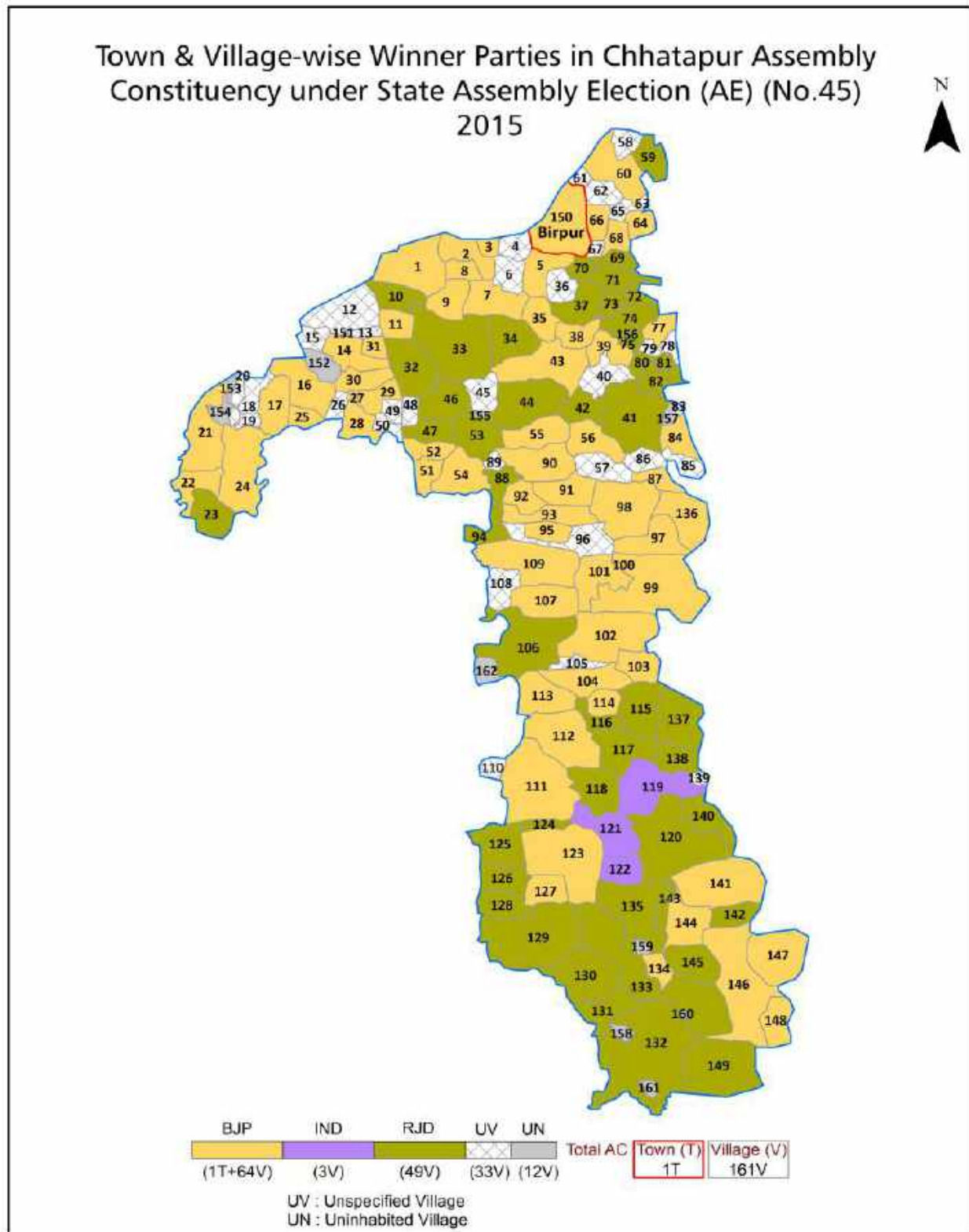
**© Datanet India Pvt. Ltd.**

All rights reserved. No part of this book may be reproduced, stored in a retrieval system or transmitted in any form or by any means, mechanical photocopying, photographing, scanning, recording or otherwise without the prior written permission of the publisher. Please refer to Disclaimer at page no. 247 for the use of this publication.

Printed in India

No.	Particulars	Page No.
	<b>Introduction</b>	
1	Assembly Constituency - (Vidhan Sabha) at a Glance   Features of Assembly as per Delimitation Commission of India (2008)	1-2
	<b>Location and Political Maps</b>	
2	Location Map   Boundaries of Assembly Constituency - (Vidhan Sabha) in District   Boundaries of Assembly Constituency under Parliamentary Constituency - (Lok Sabha)   Town & Village-wise Winner Parties- 2024, 2020, 2019, 2015, 2014, 2010 and 2009	3-11
	<b>Administrative Setup (2011)</b>	
3	District   Sub-district   Towns   Villages   Inhabited Villages   Uninhabited Villages   Village Panchayat   Intermediate Panchayat	12-20
	<b>Demographics (2011)</b>	
4	Population   Households   Rural/Urban Population   Towns and Villages by Population Size   Sex Ratio (Total & 0-6 Years)   Religious Population   Social Population   Literacy Rate	21-22
	<b>Electoral Features</b>	
5	Important Dates of Last Elections Held   Electors by Gender   Service Electors   Voters   Voters Turnout   Polling Stations & Average Number of Electors per Polling Station   Electors by Age Group   Present Elected Representatives	23-28
	<b>Historical Summary Election Results</b>	
6	Vote Share of Major Parties   Winning Margin (Number & Percentage)   Polarity of Parties   Summary Result of Assembly Segment of Parliamentary Elections 2024, 2019, 2014, 2009, 2004 and 1999   Summary Result of Assembly Elections 2020, 2015, 2010, 2005 (Oct), 2005 (Feb), 2000, 1995, 1990, 1985, 1980, 1977, 1972, 1969 and 1967	29-51
	<b>Polling Station Level Election Results</b>	
7	Name and Number of Polling Station 2024, 2020, 2019, 2015, 2014, 2010 and 2009   Polling Station-wise Electors, Voters & Voters Turnout 2024, 2020, 2019, 2015, 2014, 2010 and 2009   Polling Station wise Elections Results 2024, 2020, 2019, 2015, 2014, 2010 and 2009	52-226
	<b>Share of Assembly Constituency</b>	
8	Share of Assembly Constituency - (Vidhan Sabha) in State, District and Parliamentary Constituency - (Lok Sabha)	227
	<b>Socio-Economic Amenities (2011)</b>	
9	Access to Administrative Units   Agricultural, Manufacturing and Industrial Commodities   Demographic Indicators   Education   Health & Manpower   Drinking Water Supply   Sanitation   Entertainment and Recreations Infrastructure   Power   Food Allocation Distribution and Marketing of Agriculture Commodities Infrastructure   Transport and Road Infrastructure   Communication   Banking and Financial Services   Land Use   Irrigation Source	229-243
10	<b>Abbreviation &amp; Sources</b>	244-246
11	<b>Disclaimer</b>	247

## Location & Political Map



## Administrative Setup

### List of Village Panchayat & Intermediate Panchayat (Block) Name - 2011

Village Name	Village Panchayat Name	Intermediate Panchayat Name
Bahorwa	Ratanpur	Basantpur
Bahtunia urf Satan Patti	Satanpatti	Basantpur
Bajjnathpur	Basantpur.	Basantpur
Bajjnathpur	Ratanpur	Basantpur
Bairia	Rajeswari Paschim	Chhatapur
Bairia Arazi	Balbhadrapur.	Basantpur
Bairia Chawdhari	Kochgama	Basantpur
Bairia Kamal	Balbhadrapur.	Basantpur
Baisi Chakla	Ratanpur	Basantpur
Balbhadrapur	Balbhadrapur.	Basantpur
Balua	Baluwa	Chhatapur
Banaili Patti	Banalipatti.	Basantpur
Barantpur	Basantpur.	Basantpur
Bardaha Jainagar	Udhampur	Chhatapur
Barhampur	Balbhadrapur.	Basantpur
Barhmotar	Laxminiya	Chhatapur
Basantpur	Basantpur.	Basantpur
Bauraha	Banalipatti.	Basantpur
Belaganj	Jiwachpur	Chhatapur
Bhagwanpur	Bhagvanpur	Basantpur
Bhagwanpur	Kochgama	Basantpur
Bhagwatpur	Udhampur	Chhatapur
Bharatpur	Lalganj	Chhatapur
Bhatabari	Jhakhadagadh	Chhatapur
Bhawanipur	Hridaynagar.	Basantpur
Bhawanipur	Gwalpada	Chhatapur
Bhawanipur Tharha	Baluwa	Chhatapur
Bhimnagar	Bhimnagar	Basantpur
Bhimpur	Bhimpur	Chhatapur

Contd....

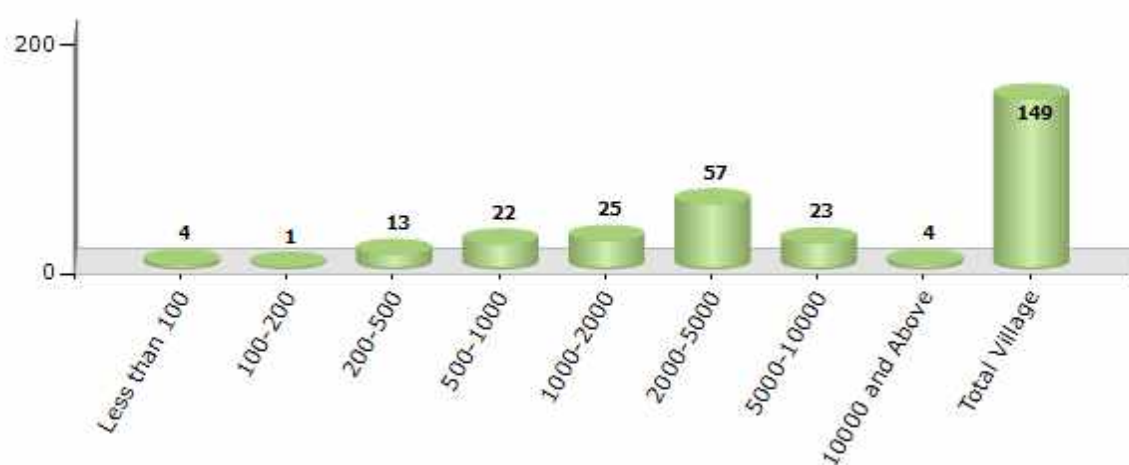


## Demographics

### Number of Villages by Population Size - 2011

Less than 100	100-200	200-500	500-1000	1000-2000	2000-5000	5000-10000	10000 and Above	Total Village
4	1	13	22	25	57	23	4	149

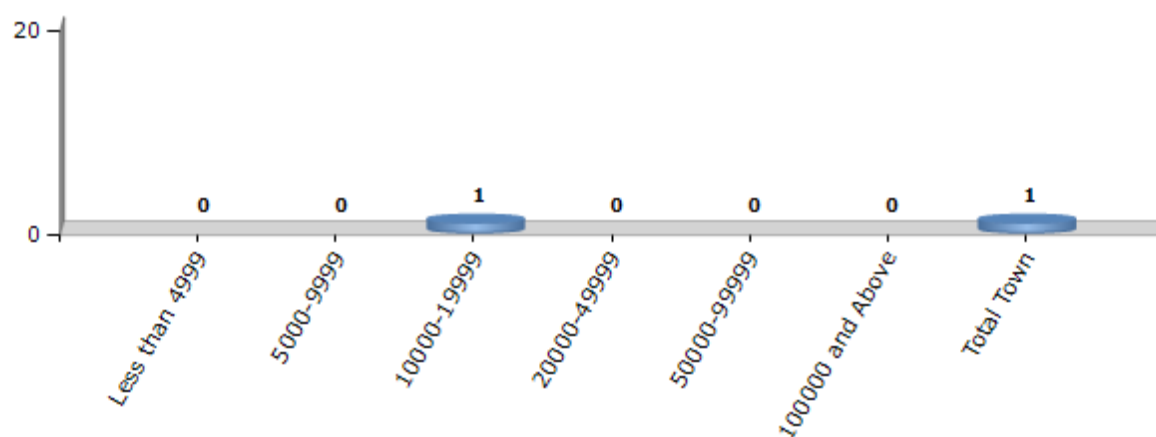
Number of Villages by Population Size - 2011



### Number of Towns by Population Size - 2011

Less than 4999	5000-9999	10000-19999	20000-49999	50000-99999	100000 and Above	Total Town
0	0	1	0	0	0	1

Number of Towns by Population Size - 2011

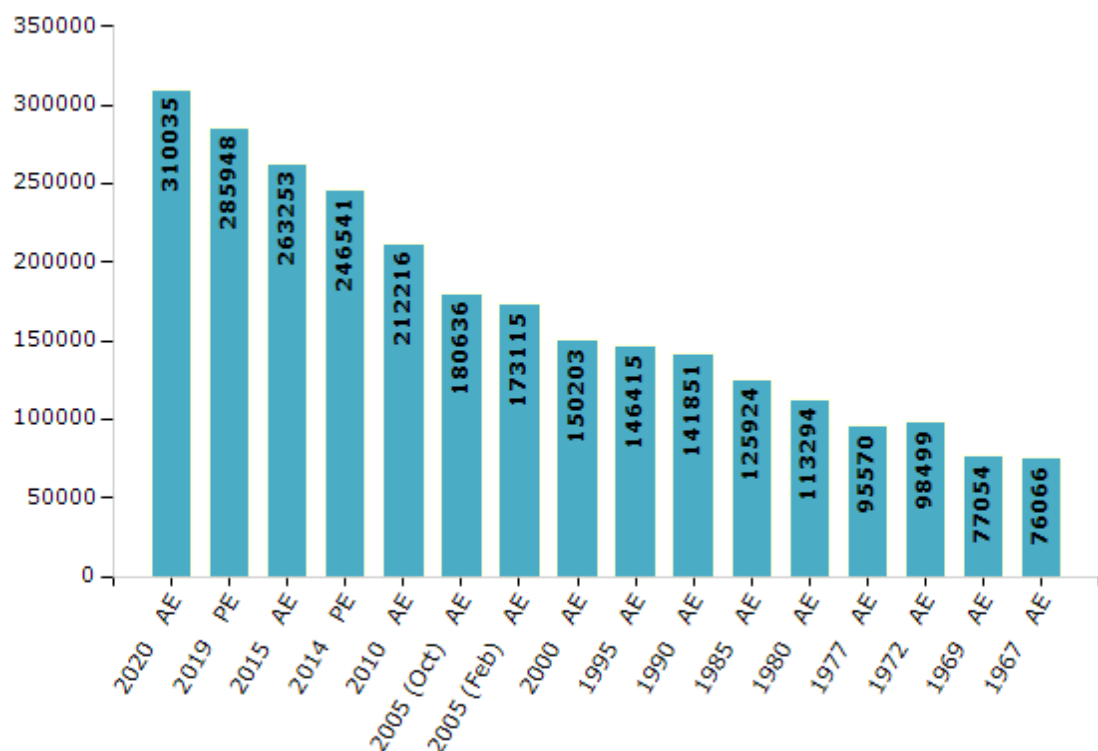


## Electoral Features

### Electors by Male & Female

Year	Male	Female	Others	Total	Year	Male	Female	Others	Total
2020 AE	162458	147566	11	310035	1995 AE	79319	67096	-	146415
2019 PE	150602	135339	7	285948	1990 AE	74138	67713	-	141851
2015 AE	139616	123629	8	263253	1985 AE	64616	61308	-	125924
2014 PE	130807	115721	13	246541	1980 AE	57843	55451	-	113294
2010 AE	112814	99402	0	212216	1977 AE	48755	46815	-	95570
2009 PE	-	-	-	-	1972 AE	50890	47609	-	98499
2005 (Oct) AE	95286	85350	-	180636	1969 AE	39214	37840	-	77054
2005 (Feb) AE	91238	81877	-	173115	1967 AE	-	-	-	76066
2004 PE	-	-	-	-	1962 AE	-	-	-	-
2000 AE	78017	72186	-	150203	1957 AE	-	-	-	-
1999 PE	-	-	-	-	1952 AE	-	-	-	-

Number of Electors



**Note :** AE : Assembly Election, PE : Assembly Segment of Parliamentary Election

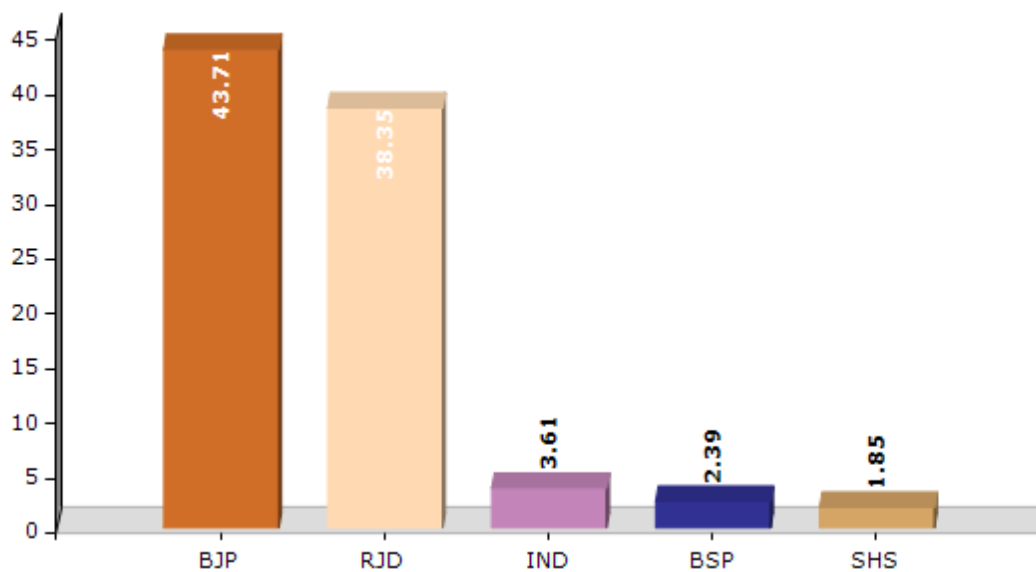


## Historical Summary Election Results

### Summary Result of Assembly Election - 2015

Candidate Name	Party	Votes	Votes %
Niraj Kumar Singh	BJP	75697	43.71
Jahur Alam	RJD	66405	38.35
Upendra Prasad Singh	IND	6244	3.61
Aqueel Ahmad	BSP	4135	2.39
Deepak Kumar Sah	SHS	3200	1.85
Md. Akbar Ali	IND	3167	1.83
Sanjay Kumar Mishra	JAPL	2779	1.6
Nitu Kumari	CPM	2570	1.48
Bishnudev Paswan	IND	2383	1.38
Ramsundar Mukhiya	SKLP	1568	0.91
Bipin Kumar Yadav	PBI	988	0.57
	NOTA	4041	2.33

Votes Percentage of Top Parties - 2015



## Polling Station Level Election Results

### Number and Name of Polling Stations (PS) (2020)

Number of Polling Stations	Name of Polling Stations	Number of Polling Stations	Name of Polling Stations
1	Anumandal Yantrik Karyalay, Bhimanagar Uttari Bahg	15A	Madhya Vidhyalaya Basantpur Dakshin Bhag
1A	Anumandal Yantrik Karyalay, Bhimanagar Uttari Bahg	16	Madhya Vidhyalaya Basantapur Pashchim Bhag
2	Mukhy Nahar Avar Pramandal Karyalay, Bhimanagar	17	Navauvak Pustakalay Basantapur
2A	Mukhy Nahar Avar Pramandal Karyalay, Bhimanagar	17A	Navauvak Pustakalay Basantapur
3	Madhya Vidhyalaya, Bhimanagar	18	Koshi Madhya Vidhyalaya Birpur Puraw Bhag
4	Avar Pramandal Karyalay Bhimnagar	18A	Koshi Madhya Vidhyalaya Birpur Puraw Bhag
5	Prathamik Vidhyalaya, Bhimnagar Puranwas	19	Koshi Madhya Vidhyalaya, Birpur Pashchim Bhag
6	Utkramit Madhya Vidhyalaya, Lalpur Dakshin Bhag	20	Koshi Club Birpur
6A	Utkramit Madhya Vidhyalaya, Lalpur Dakshin Bhag	20A	Koshi Club Birpur
7	Utkramit Madhya Vidhyalaya, Lalpur Uttar Bhag	21	Lakshmeshwar Kunwar Uchch Vidhyalaya Birpur Uttar Bhag Naya Bhavan
8	Prathamik Vidhyalaya, Baijnathpur 1 Basantpur Paschim Bhag 1	21A	Lakshmeshwar Kunwar Uchch Vidhyalaya Birpur Uttar Bhag Naya Bhavan
9	Prathamik Vidhyalaya, Baijnathpur 1 Basantpur Purav Bhag	22	Lakshmeshwar Kunwar Uchch Vidhyalaya Birpur Dakshin Bhag Naya Bhavan
10	Prathamik Vidhyalaya, Khontaha Paschim Bhag	23	Rajakiya (+2) Uchcha Vidhyalaya, Birpur Dakshin Bhag
10A	Prathamik Vidhyalaya, Khontaha Paschim Bhag	24	Rajakiya (+2) Uchcha Vidhyalaya, Birpur Uttar Bhag
11	Utkramit Madhya Vidhyalaya, Raghunathapur	25	Rajakiya (+2) Uchcha Vidhyalaya, Birpur Purvi Bhag Dakshani Kamra
12	Prathamik Vidhyalaya, Puraini	26	Rajkiyaa (+2) Uchch Vidhyalaya Birpur Kala Bhavan
13	Prathamik Vidhyalaya, Baratpur Puraw Bhag	27	Lalit Narayan Smarak MahaVidhyalaya, Birpur Dakshin Bhag
13A	Prathamik Vidhyalaya, Baratpur Puraw Bhag	27A	Lalit Narayan Smarak MahaVidhyalaya, Birpur Dakshin Bhag
14	Madhya Vidhyalaya Basantapur Uttar Bhag	28	Lalit Narayan Smarak MahaVidhyalaya, Birpur Purav Bhag
14A	Madhya Vidhyalaya Basantapur Uttar Bhag	28A	Lalit Narayan Smarak MahaVidhyalaya, Birpur Purav Bhag
15	Madhya Vidhyalaya Basantpur Dakshin Bhag	29	Lalit Narayan Smarak MahaVidhyalaya, Birpur Uttar Bhag

Contd....

## Polling Station Level Election Results

### Polling Station-wise Votes Secured by Overall Top Five Parties in Chhatapur Assembly in Assembly Election (AE) under Supaul Parliamentary Constituency in Bihar (2020)

Number of Polling Station	Winner - Neeraj Kumar Singh (BJP)	Runner-up - Vipin Kumar Singh (RJD)	3rd - Deo Narayan Sada (IND)	4th - Sanjeev Mishra (JAPL)	5th - Arun Kumar Azad (IND)	NOTA	Other	Total Votes Secured
25	353	41	1	13	7	4	33	452
26	352	43	2	5	5	10	66	483
27	122	228	5	1	0	1	31	388
27A	48	286	2	0	0	0	34	370
28	114	95	1	2	1	0	23	236
28A	203	151	4	4	1	1	61	425
29	150	382	3	2	0	2	45	584
30	171	33	2	7	1	3	63	280
31	172	120	1	3	7	3	47	353
31A	187	107	6	2	2	2	51	357
32	447	90	25	12	36	2	60	672
33	291	78	8	6	5	5	39	432
33A	272	33	3	1	9	0	20	338
34	415	130	5	6	5	2	51	614
35	470	117	23	12	4	8	65	699
36	134	168	10	6	17	0	43	378
37	200	83	11	9	11	2	63	379
37A	278	150	16	9	9	0	42	504
38	598	32	35	4	60	2	58	789
39	69	195	3	2	5	2	53	329
39A	315	76	19	4	33	7	51	505
40	387	186	22	14	10	6	78	703
40A	309	106	16	7	28	6	33	505
41	480	183	21	0	7	1	78	770
42	502	85	17	1	8	3	92	708
43	63	375	3	7	1	3	59	511
43A	18	351	6	8	1	3	78	465
44	6	430	1	4	0	2	40	483
44A	4	438	3	4	4	3	61	517
45	2	382	5	3	0	2	26	420
46	389	112	18	3	7	6	76	611
47	18	419	1	4	0	1	28	471
47A	3	410	1	11	0	1	26	452
48	191	372	9	47	4	3	75	701
49	66	242	2	42	1	3	38	394

Contd....

## Polling Station Level Election Results

**Winner, Runner-up and 3rd Party Position & Winning Margin According to Polling Stations in Chhatapur Assembly in Assembly Election (AE) under Supaul Parliamentary Constituency in Bihar (2020)**

Polling Station Number	Winner Party	Winner Votes (%)	Runner-up Party	Runner-up Votes (%)	Winning Margin Votes (%)	Third Party	Third Party Votes (%)	Other Votes (%)
49A	RJD	277 (56.65)	BJP	114 (23.31)	163 (33.34)	JAPL	43 (8.79)	55 (11.25)
50	RJD	332 (75.11)	BJP	36 (8.14)	296 (66.97)	IND (AKA)	9 (2.04)	65 (14.71)
50A	RJD	335 (73.46)	BJP	48 (10.53)	287 (62.93)	IND (AKA)	28 (6.14)	45 (9.87)
51	RJD	315 (80.77)	JAPL	27 (6.92)	288 (73.85)	IND (BP)	9 (2.31)	39 (10)
51A	RJD	376 (84.49)	JAPL	17 (3.82)	359 (80.67)	IND (BP)	14 (3.15)	38 (8.54)
52	RJD	370 (81.86)	BJP	37 (8.19)	333 (73.67)	JAPL	9 (1.99)	36 (7.96)
52A	RJD	488 (87.77)	IND (BP)	11 (1.98)	477 (85.79)	IND (DM)	9 (1.62)	48 (8.63)
53	BJP	362 (86.4)	IND (DNS)	15 (3.58)	347 (82.82)	JAPL	13 (3.1)	29 (6.92)
54	BJP	357 (72.12)	RJD	68 (13.74)	289 (58.38)	IND (NS)	17 (3.43)	53 (10.71)
55	RJD	443 (88.25)	JAPL	18 (3.59)	425 (84.66)	IND (BP)	7 (1.39)	34 (6.77)
56	BJP	506 (72.7)	RJD	134 (19.25)	372 (53.45)	IND (DNS)	14 (2.01)	42 (6.03)
57	RJD	173 (43.91)	BJP	129 (32.74)	44 (11.17)	IND (BP)	12 (3.05)	80 (20.3)
57A	BJP	176 (43.78)	RJD	168 (41.79)	8 (1.99)	IND (AKA)	15 (3.73)	43 (10.7)
58	BJP	173 (48.87)	RJD	128 (36.16)	45 (12.71)	IND (NS)	12 (3.39)	41 (11.58)
58A	RJD	264 (74.79)	BJP	35 (9.92)	229 (64.87)	JAPL	10 (2.83)	44 (12.46)
59	RJD	373 (85.55)	AIMIM	23 (5.28)	350 (80.27)	IND (BS)	7 (1.61)	33 (7.57)
59A	RJD	390 (86.67)	AIMIM	17 (3.78)	373 (82.89)	IND (BP)	10 (2.22)	33 (7.33)
60	RJD	320 (80.81)	AIMIM	16 (4.04)	304 (76.77)	IND (DM)	14 (3.54)	46 (11.62)
60A	RJD	231 (80.77)	IND (DM)	13 (4.55)	218 (76.22)	IND (BP)	10 (3.5)	32 (11.19)
61	RJD	309 (75)	BJP	57 (13.83)	252 (61.17)	AIMIM	8 (1.94)	38 (9.22)
61A	RJD	428 (81.21)	JAPL	35 (6.64)	393 (74.57)	BJP	22 (4.17)	42 (7.97)
62	RJD	332 (74.94)	AIMIM	24 (5.42)	308 (69.52)	BJP	17 (3.84)	70 (15.8)
63	RJD	741 (87.49)	BJP	19 (2.24)	722 (85.25)	IND (DM)	18 (2.13)	69 (8.15)
64	BJP	257 (54.8)	RJD	112 (23.88)	145 (30.92)	IND (DNS)	12 (2.56)	88 (18.76)
64A	BJP	366 (76.57)	RJD	63 (13.18)	303 (63.39)	IND (NS)	10 (2.09)	39 (8.16)
65	BJP	224 (55.86)	RJD	90 (22.44)	134 (33.42)	JAPL	16 (3.99)	71 (17.71)
65A	BJP	216 (50.82)	RJD	158 (37.18)	58 (13.64)	IND (DNS)	9 (2.12)	42 (9.88)
66	NV	NV (NV)	NV	NV (NV)	NV (NV)	NV	NV (NV)	NV (NV)
67	RJD	297 (44.59)	BJP	288 (43.24)	9 (1.35)	IND (DNS)	19 (2.85)	62 (9.31)
68	RJD	362 (60.23)	BJP	130 (21.63)	232 (38.6)	IND (DM)	18 (3)	91 (15.14)
69	BJP	401 (71.99)	IND (AKA)	68 (12.21)	333 (59.78)	RJD	28 (5.03)	60 (10.77)
70	BJP	516 (74.67)	RJD	52 (7.53)	464 (67.14)	IND (NS)	25 (3.62)	98 (14.18)
71	BJP	386 (54.29)	RJD	221 (31.08)	165 (23.21)	IND (DNS)	17 (2.39)	87 (12.24)
72	BJP	197 (38.7)	RJD	156 (30.65)	41 (8.05)	IND (AKA)	83 (16.31)	73 (14.34)
73	BJP	356 (59.14)	RJD	142 (23.59)	214 (35.55)	IND (NS)	36 (5.98)	68 (11.3)

Contd....

## Socio-Economic Amenities - Rural

### Access to Education Facilities

Particulars	Number of Villages (% of Population)				
	Available	Not Available	If Not Available (Distance of Nearest Facility)		
			A	B	C
Govt. Primary School	123 (94)	26 (6)	14 (3)	3 (1)	1 (0)
Private Primary School	32 (27)	117 (73)	1 (0)	3 (1)	0 (0)
Govt. Middle School	52 (56)	97 (44)	57 (23)	30 (16)	0 (0)
Private Middle School	7 (7)	142 (93)	3 (1)	4 (2)	0 (0)
Govt. Secondary School	9 (11)	140 (89)	7 (6)	25 (17)	97 (60)
Private Secondary School	4 (4)	145 (96)	0 (0)	0 (0)	9 (5)
Govt. Senior Secondary School	3 (2)	146 (98)	2 (2)	34 (17)	100 (73)
Private Senior Secondary School	2 (2)	147 (98)	0 (0)	2 (3)	7 (3)
Govt. Arts and Science Degree College	2 (1)	147 (99)	2 (1)	4 (2)	58 (44)
Private Arts and Science Degree College	1 (0)	148 (100)	3 (1)	5 (3)	74 (48)
Govt. Engineering College	0 (0)	149 (100)	0 (0)	0 (0)	0 (0)
Private Engineering College	0 (0)	149 (100)	2 (1)	0 (0)	147 (99)
Govt. Medicine College	0 (0)	149 (100)	1 (0)	6 (3)	134 (92)
Private Medicine College	0 (0)	149 (100)	0 (0)	0 (0)	8 (5)
Govt. Management Institute	0 (0)	149 (100)	0 (0)	0 (0)	49 (37)
Private Management Institute	0 (0)	149 (100)	1 (0)	5 (2)	94 (61)
Govt. Polytechnic	0 (0)	149 (100)	0 (0)	2 (1)	136 (94)
Private Polytechnic	1 (0)	148 (100)	0 (0)	0 (0)	10 (5)
Govt. Vocational Training School/ITI	3 (1)	146 (99)	6 (3)	15 (10)	114 (80)
Private Vocational Training School/ITI	0 (0)	149 (100)	1 (0)	0 (0)	10 (6)
Govt. Non Formal Training Centre	1 (1)	148 (99)	6 (2)	0 (0)	131 (91)
Private Non Formal Training Centre	0 (0)	149 (100)	1 (0)	0 (0)	10 (6)
Govt. School For Disabled	0 (0)	149 (100)	1 (1)	2 (1)	137 (94)
Private School For Disabled	0 (0)	149 (100)	0 (0)	0 (0)	9 (4)
Government Others	0 (0)	149 (100)	0 (0)	6 (4)	7 (5)
Private Others	5 (6)	144 (94)	1 (1)	9 (8)	4 (3)

Note : Distance A : Less than 5 km; B : Between 5-10 km; C : 10+ km.; Source : Data Analysis is based on 2011 Census.

## DISCLAIMER

The Terms of Use and Disclaimer of Datanet India Private Limited (hereinafter referred to as "Datanet") for use of this analysis report of **Chhatapur Assembly Constituency (Chhatapur Vidhan Sabha)** :-

1. **Assembly Factbook™** is a Registered Trade Mark owned by Datanet.
2. All the maps are sketched and graphical representation only and have not been drawn to the scale and also not to represent the actual geographical area or boundary of the unit.
3. The data for the aforesaid analysis is based on authentic sources and has been culled from the various publications of Census, CSO and NSSO for district and block level data, various central and state government departments, Central & State Elections Commissions and the concerned Returning Officers' releases, Electoral Rolls, Election results and allied publications, internal assessment, surveys, estimates and analysis. Therefore, certain adjustment of data at micro level may have been done to arrive closer to the macro data.
4. Data have been provided on an "As Is" and "As AVAILABLE" basis
5. The colours shown in the maps or diagram and charts of a particular party, alliance or AC are indicative and do not represent them.
6. This publication which includes maps, sheets, graphs and data would be the property under copyright of Datanet only. The user may use these for its internal study, analysis and research purposes. It's public display, re-selling or any commercial uses by the user are not allowed.
7. Datanet has taken due care and caution in compilation and processing of data and allied information, but does not guarantee the accuracy, adequacy or completeness of any information/analysis and will be not responsible for any errors or omissions or for the results obtained from the use of such information/analysis.
8. All the contents for the publication have been culled from various authentic sources and Datanet reasonably believes such sources to be reliable, but does not make any representations, express or implied as to the accuracy or fitness of use of such information. The information or contents of the information/analysis do not constitute advice and should not be relied upon in making (or refraining from making) any decision. Any reliance placed upon the information provided by Datanet is the sole responsibility and strictly at the user's risk.
9. In no event will Datanet be liable for any damages (including, without limitation, damages for loss of business projects, or loss of profits) arising in contract, tort or otherwise from the use of or inability to use any of its contents, or from any action taken (or refrained from being taken) as a result of using the analysis or any of its contents. Datanet its directors, owners, editors, officials, employees, distributor and agents or any associate will not be liable for any errors in the information contained or any consequences arising from the use of the contents of the provided information/analysis.
10. If any provision of these terms and conditions is held invalid or illegal or unenforceable for any reason by any court of competent jurisdiction, such provision shall be severed and the remainder of provisions of the terms and conditions shall continue in full force and effect as if the Term of Use had been executed with the invalid, illegal or unenforceable provision eliminated.
11. If there are any discrepancies in the information provided, please bring it to attention of Datanet for suitable rectification measures.



**Buy Online This Complete Book At  
Datanet India eBooks Store**

**[www.indiastatpublications.com](http://www.indiastatpublications.com)**

**or go directly at**

**[http://www.indiastatpublications.com/  
Assembly\\_factbook/Bihar/Supaul/ Chhatapur](http://www.indiastatpublications.com/Assembly_factbook/Bihar/Supaul/Chhatapur)**

 **indiaSTAT**elections

ISBN : 978-93-5313-068-8



9 789353 130688