



Bihar

Assembly Factbook™

Singheshwar Assembly Constituency



Key Electoral Data of Singheshwar
Assembly Constituency (Vidhan Sabha)

Bihar

Assembly Factbook™

Singheshwar Assembly Constituency



Singheshwar Vidhan Sabha

Editor & Director

Dr. R.K. Thukral

Research Editor

Dr. Shafeeq Rahman

Compiled, Researched and Published by Datanet India Pvt. Ltd.

D-100, 1st Floor,

Okhla Industrial Area, Phase-I,
New Delhi- 110020.

Ph.: 91-11- 43580781-84

Email : support@indiastatpublications.com

Website : www.indiastatelections.com

Online Book Store :

www.indiastatpublications.com

Report No. : AFB/BR-072-0624

ISBN : 978-93-5313-188-3

First Edition : January, 2018

Seventh Updated Edition : June, 2024

Price : Rs. 11500/-

US\$ 310

© Datanet India Pvt. Ltd.

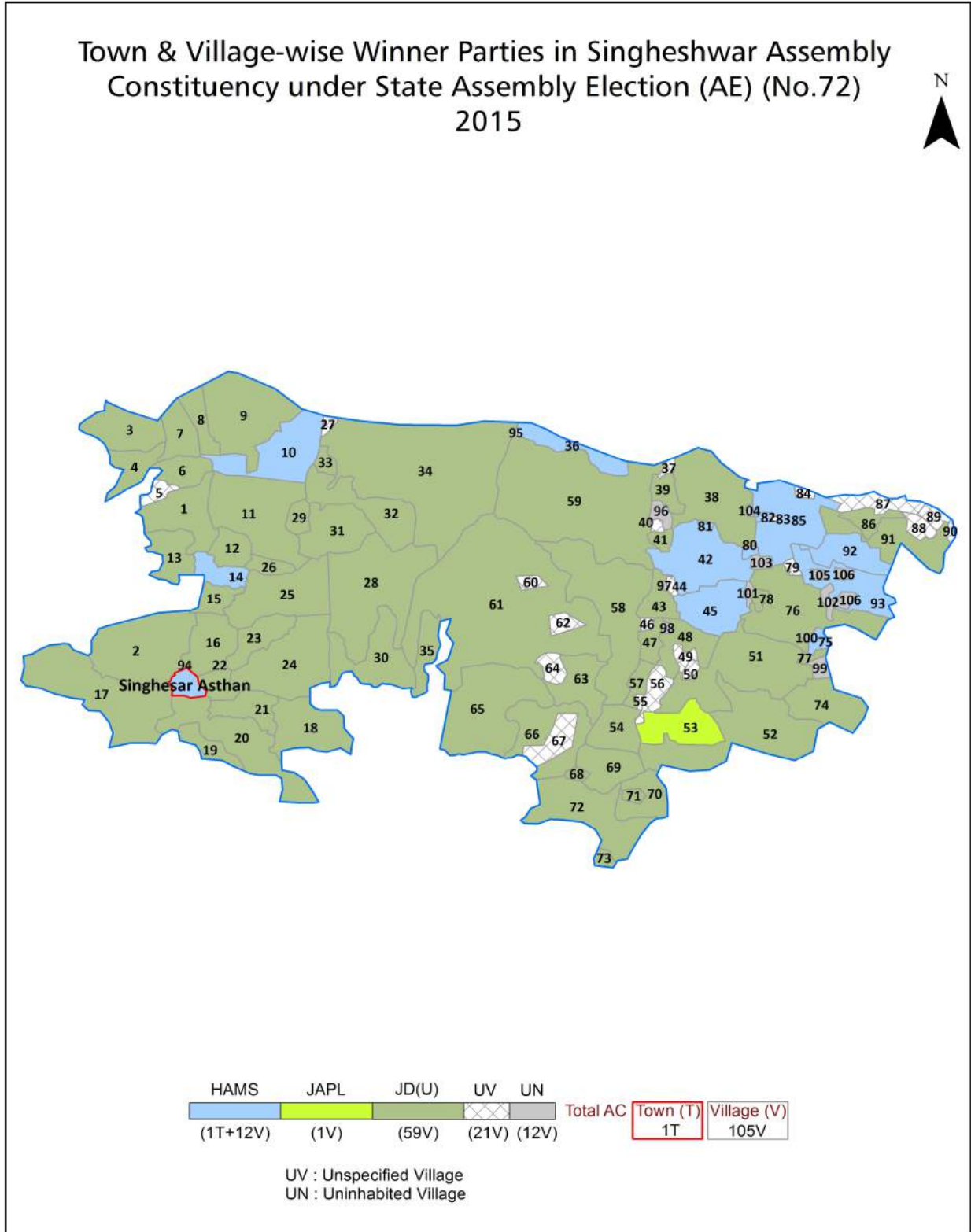
All rights reserved. No part of this book may be reproduced, stored in a retrieval system or transmitted in any form or by any means, mechanical photocopying, photographing, scanning, recording or otherwise without the prior written permission of the publisher. Please refer to Disclaimer at page no. 250 for the use of this publication.

Printed in India

Contents

No.	Particulars	Page No.
	Introduction	
1	Assembly Constituency - (Vidhan Sabha) at a Glance Features of Assembly as per Delimitation Commission of India (2008)	1-2
	Location and Political Maps	
2	Location Map Boundaries of Assembly Constituency - (Vidhan Sabha) in District Boundaries of Assembly Constituency under Parliamentary Constituency - (Lok Sabha) Town & Village-wise Winner Parties- 2024, 2020, 2019, 2015, 2014, 2010 and 2009	3-11
	Administrative Setup (2011)	
3	District Sub-district Towns Villages Inhabited Villages Uninhabited Villages Village Panchayat Intermediate Panchayat	12-18
	Demographics (2011)	
4	Population Households Rural/Urban Population Towns and Villages by Population Size Sex Ratio (Total & 0-6 Years) Religious Population Social Population Literacy Rate	19-20
	Electoral Features	
5	Important Dates of Last Elections Held Electors by Gender Service Electors Voters Voters Turnout Polling Stations & Average Number of Electors per Polling Station Electors by Age Group Present Elected Representatives	21-26
	Historical Summary Election Results	
6	Vote Share of Major Parties Winning Margin (Number & Percentage) Polarity of Parties Summary Result of Assembly Segment of Parliamentary Elections 2024, 2019, 2014, 2009, 2004 and 1999 Summary Result of Assembly Elections 2020, 2015, 2010, 2005 (Oct), 2005 (Feb), 2000, 1995, 1990, 1985, 1980 and 1977	27-46
	Polling Station Level Election Results	
7	Name and Number of Polling Station 2024, 2020, 2019, 2015, 2014, 2010 and 2009 Polling Station-wise Electors, Voters & Voters Turnout 2024, 2020, 2019, 2015, 2014, 2010 and 2009 Polling Station wise Elections Results 2024, 2020, 2019, 2015, 2014, 2010 and 2009	47-229
	Share of Assembly Constituency	
8	Share of Assembly Constituency - (Vidhan Sabha) in State, District and Parliamentary Constituency - (Lok Sabha)	230
	Socio-Economic Amenities (2011)	
9	Access to Administrative Units Agricultural, Manufacturing and Industrial Commodities Demographic Indicators Education Health & Manpower Drinking Water Supply Sanitation Entertainment and Recreations Infrastructure Power Food Allocation Distribution and Marketing of Agriculture Commodities Infrastructure Transport and Road Infrastructure Communication Banking and Financial Services Land Use Irrigation Source	232-246
10	Abbreviation & Sources	247-249
11	Disclaimer	250

Location & Political Map



Administrative Setup

List of Village Panchayat & Intermediate Panchayat (Block) Name - 2011

Village Name	Village Panchayat Name	Intermediate Panchayat Name
Babhantoli	Ranipatti Sukhasan	Kumarkhand
Baghmara	Paramanandpur	Kumarkhand
Bairbana	Baihree	Singheshwar
Bani	Maura Kabiyahee, Behrree	Shankarpur
Barhari	Kamargama	Singheshwar
Basantpur	Raybheer	Shankarpur
Behrari	Behrree	Shankarpur
Behri	Baihree	Singheshwar
Belari	Belari, Vishunpur Koralahi	Kumarkhand
Belsandi	Israin Bela	Kumarkhand
Belsarh	Baisadh	Kumarkhand
Bhawanipur	Rahta	Kumarkhand
Bhawanipur Jagir	Vishunpur Koralahi, Vishunpur Koralahi	Kumarkhand
Bishunpur Korlahi	Vishunpur Koralahi	Kumarkhand
Bishunpur Korlahi Chakla	Vishunpur Koralahi	Kumarkhand
Bishunpur Sundar	Vishunpur Sundar, Vishunpur Bajar, Vishunpur Sundar	Kumarkhand
Burhawe	Baihree	Singheshwar
Chainpur	Lakshmipur Bhagwati	Kumarkhand
Chainpur Milik	Lakshmipur Bhagwati	Kumarkhand
Chakla Gulam Abbas	Lakshmipur Bhagwati	Kumarkhand
Champanagar	Giddha	Shankarpur
Dardari	Baihree	Singheshwar
Datta sardar chakla	Ramnagar Mahesh	Kumarkhand
Dulari	Dular Peeprahee	Singheshwar
Garhia	Shihpur Gadhiya	Kumarkhand
Garhia Milik	Shihpur Gadhiya	Kumarkhand
Gauripur	Gaureepur	Singheshwar
Ghordaul	Israin Bela, Israin Bela	Kumarkhand
Gidha	Giddha	Shankarpur

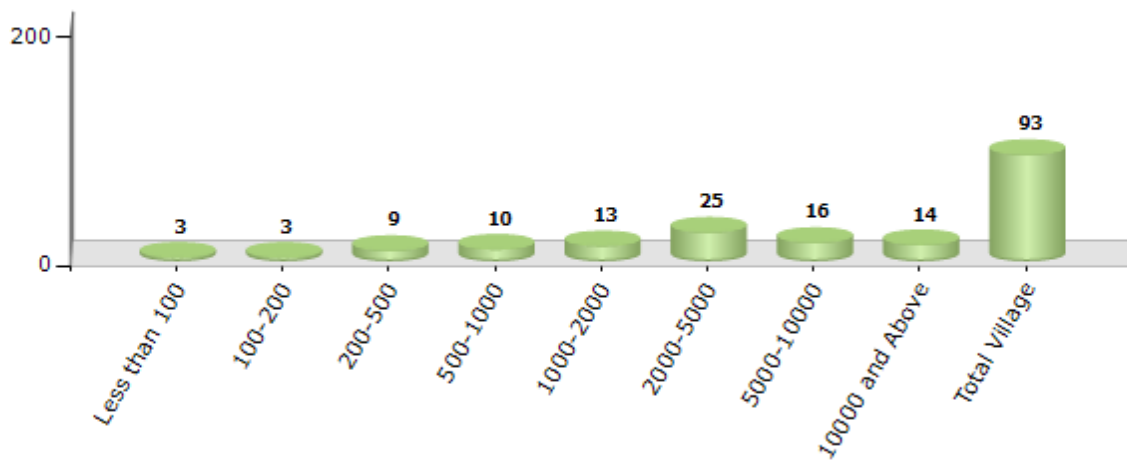
Contd....

Demographics

Number of Villages by Population Size - 2011

Less than 100	100-200	200-500	500-1000	1000-2000	2000-5000	5000-10000	10000 and Above	Total Village
3	3	9	10	13	25	16	14	93

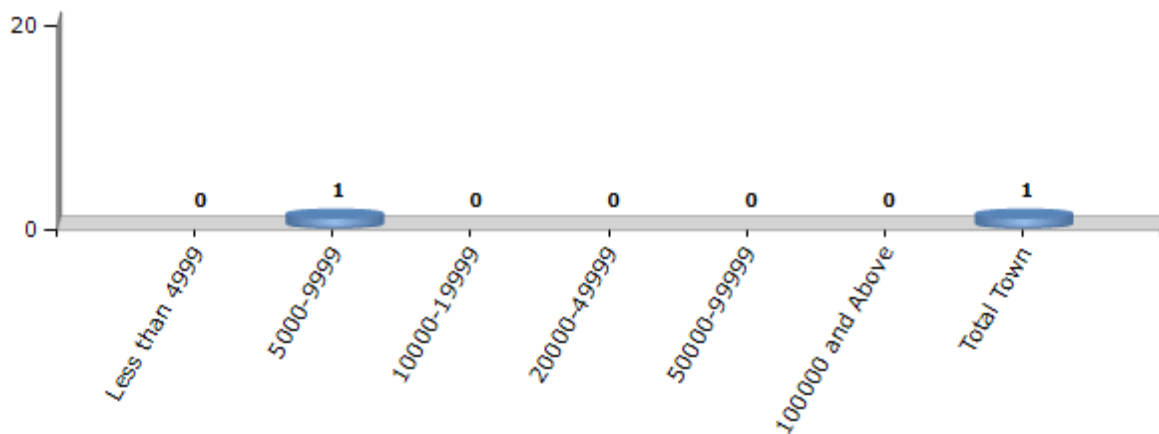
Number of Villages by Population Size - 2011



Number of Towns by Population Size - 2011

Less than 4999	5000-9999	10000-19999	20000-49999	50000-99999	100000 and Above	Total Town
0	1	0	0	0	0	1

Number of Towns by Population Size - 2011

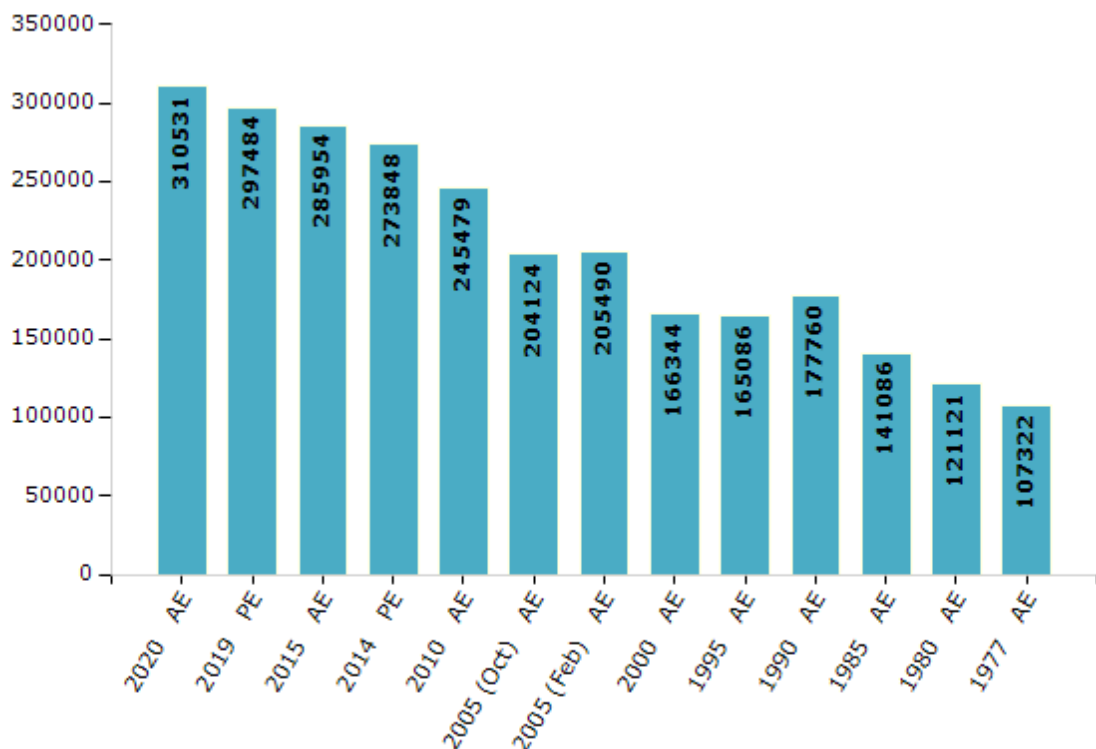


Electoral Features

Electors by Male & Female

Year	Male	Female	Others	Total	Year	Male	Female	Others	Total
2020 AE	161749	148773	9	310531	1995 AE	85144	79942	-	165086
2019 PE	155113	142363	8	297484	1990 AE	100551	77209	-	177760
2015 AE	149141	136804	9	285954	1985 AE	71302	69784	-	141086
2014 PE	143238	130610	0	273848	1980 AE	60913	60208	-	121121
2010 AE	129805	115674	0	245479	1977 AE	55232	52090	-	107322
2009 PE	-	-	-	-	1972 AE	-	-	-	-
2005 (Oct) AE	107291	96833	-	204124	1969 AE	-	-	-	-
2005 (Feb) AE	106857	98633	-	205490	1967 AE	-	-	-	-
2004 PE	-	-	-	-	1962 AE	-	-	-	-
2000 AE	84115	82229	-	166344	1957 AE	-	-	-	-
1999 PE	-	-	-	-	1952 AE	-	-	-	-

Number of Electors



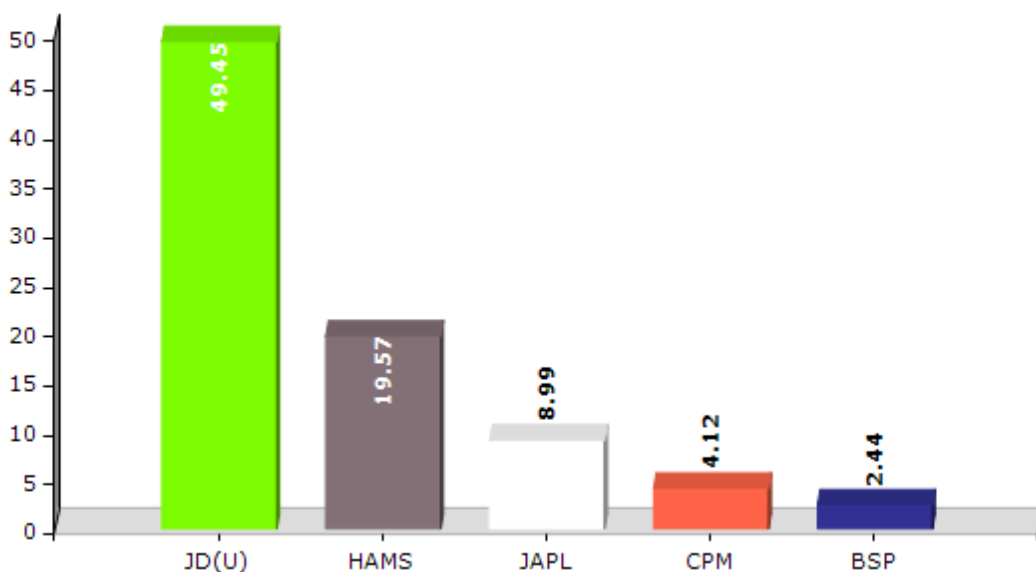
Note : AE : Assembly Election, PE : Assembly Segment of Parliamentary Election

Historical Summary Election Results

Summary Result of Assembly Election - 2015

Candidate Name	Party	Votes	Votes %
Ramesh Rishidev	JD(U)	83073	49.45
Manju Devi	HAMS	32873	19.57
Amit Kumar Bharti	JAPL	15106	8.99
Rajkishor Sardar	CPM	6924	4.12
Indo Devi	BSP	4098	2.44
Jagdev Ram	IND	3498	2.08
Lalan Paswan	JDR	3220	1.92
Achhe Lal Sharma	IND	3048	1.81
Sanjay Paswan	BJKD	2767	1.65
Agamlal Rishidev	IND	2583	1.54
Dinesh Rishi Dev	TNRMPI	2080	1.24
Uendra Ram	GJDS	1784	1.06
	NOTA	6928	4.12

Votes Percentage of Top Parties - 2015



Polling Station Level Election Results

Number and Name of Polling Stations (PS) (2020)

Number of Polling Stations	Name of Polling Stations	Number of Polling Stations	Name of Polling Stations
1	Madhya Vidhyalaya Kanhua Godhriyari Uttar Bhag	18	Madhya Vidhyalaya, Dular Purav Bhag
2	Madhya Vidhyalaya, Kalhua Godhiyari Dakshin Bhag	18A	Madhya Vidhyalaya, Dular Purav Bhag
3	Utkramit Madhya Vidhyalaya, Jaluvar, Uttar Bhag	19	Madhya Vidhyalaya, Dular, Pashicham Bhag
3A	Utkramit Madhya Vidhyalaya, Jaluvar, Uttar Bhag	20	Madhya Vidhyalaya, Dandari, Utar Bhag
4	Utkramit Madhya Vidhyalaya, Jaluvar, Dakshin Bhag	20A	Madhya Vidhyalaya, Dandari, Utar Bhag
5	Utkramit Madhya Vidhyalaya Manapur Daya Bhag	21	Madhya Vidhyalaya, Dandari, Dakshini Bhag
5A	Utkramit Madhya Vidhyalaya Manapur Daya Bhag	21A	Madhya Vidhyalaya, Dandari, Dakshini Bhag
6	Samudayik Vikas Bhawan, Mohali Purab Bhag	22	Utkramit Madhya Vidhyalaya, Bairabanna, Pashchim Bhag
6A	Samudayik Vikas Bhawan, Mohali Purab Bhag	22A	Utkramit Madhya Vidhyalaya, Bairabanna, Pashchim Bhag
7	Prathmik Vidhyalaya, Sirasiya Baya Bhag	23	Utkramit Madhya Vidhyalaya, Bairabanna Purab Bhag
7A	Prathmik Vidhyalaya, Sirasiya Baya Bhag	23A	Utkramit Madhya Vidhyalaya, Bairabanna Purab Bhag
8	Madhya Vidhyalaya, Kamaragama, Daya Bhag	24	Madhya Vidhyalaya, Baihari
9	Madhya Vidhyalaya, Kamargama, Baya Bhag	25	Utkramit Madhya Vidhyalaya, Budhave Bayan Bhag
10	Madhya Vidhyalaya, Barahari	25A	Utkramit Madhya Vidhyalaya, Budhave Bayan Bhag
11	Utkramit Madhya Vidhyalaya, Gopalapur	26	Utkramit Madhya Vidhyalaya, Budhave Dayan Bhag
12	Utkramit Madhya Vidhyalaya, Piprahi No-1, Paschim, Daya Bhag	27	Madhya Vidhyalaya, Singiyon Baya Bhag
13	Utkramit Madhya Vidhyalaya, Piprahi No-1, Paschim, Baya Bhag	27A	Madhya Vidhyalaya, Singiyon Baya Bhag
14	Utkramit Madhya Vidhyalaya Piparahi No.-1, Purav, Baya Bhag	28	Madhya Vidhyalaya, Rupauli Daya Bhag
15	Utkramit Madhya Vidhyalaya Piparahi No.- 1 Purav, Daya Bhag	29	Madhya Vidhyalaya, Rupoli, Baya Bhag
16	Utkramit Madhya Vidhyalaya, Piprahi No-2, Baya Bhag	30	Utkramit Madhya Vidhyalaya, Ketavan
17	Utkramit Madhya Vidhyalaya, Piparahi No.-2 Daya Bhag	31	Utkramit Madhya Vidhyalaya, Satokhar Baya Bhag

Contd....

Polling Station Level Election Results

Polling Station-wise Votes Secured by Overall Top Five Parties in Singheshwar Assembly in Assembly Election (AE) under Supaul Parliamentary Constituency in Bihar (2020)

Number of Polling Station	Winner - Chandrahas Chaupal (RJD)	Runner-up - Ramesh Rishidev (JD(U))	3rd - Amit Kumar Bharti (LJP)	4th - Anil Kumar Bandhu (JAPL)	5th - Shivjee Ram (AMJNMTP)	NOTA	Other	Total Votes Secured
26	41	486	13	8	8	10	60	626
27	265	84	26	7	5	10	20	417
27A	314	26	13	8	1	11	9	382
28	403	123	8	5	3	1	5	548
29	273	223	9	5	10	5	22	547
30	335	237	10	6	8	4	2	602
31	523	96	21	5	4	6	19	674
32	339	112	14	4	9	11	17	506
33	194	202	5	4	5	5	15	430
33A	228	147	8	0	7	19	19	428
34	284	24	4	4	3	12	3	334
34A	224	80	3	1	2	2	6	318
35	196	259	6	4	4	3	12	484
36	148	286	17	16	11	10	39	527
37	260	161	18	4	4	5	16	468
37A	147	248	9	6	6	7	17	440
38	354	237	29	3	15	17	32	687
39	281	232	28	10	9	21	32	613
40	77	492	8	8	10	14	28	637
41	175	227	120	11	11	21	30	595
42	187	260	8	9	1	9	20	494
43	320	140	8	7	4	11	20	510
43A	433	36	28	2	7	9	8	523
44	66	228	14	0	1	1	8	318
44A	41	257	15	4	6	5	9	337
45	186	227	9	4	14	8	21	469
45A	427	43	9	4	5	6	21	515
46	49	263	8	15	2	6	9	352
46A	38	282	4	4	1	6	6	341
47	23	423	22	7	5	6	19	505
47A	29	527	11	3	3	3	8	584
48	57	290	22	4	3	4	13	393
48A	124	220	4	7	4	4	9	372
49	105	478	18	14	5	10	22	652
50	33	387	8	5	6	5	16	460

Contd....

Polling Station Level Election Results

Winner, Runner-up and 3rd Party Position & Winning Margin According to Polling Stations in Singheshwar Assembly in Assembly Election (AE) under Supaul Parliamentary Constituency in Bihar (2020)

Polling Station Number	Winner Party	Winner Votes (%)	Runner-up Party	Runner-up Votes (%)	Winning Margin Votes (%)	Third Party	Third Party Votes (%)	Other Votes (%)
50A	JD(U)	220 (52.51)	RJD	158 (37.71)	62 (14.8)	LJP	10 (2.39)	31 (7.4)
51	JD(U)	246 (50.62)	RJD	137 (28.19)	109 (22.43)	LJP	17 (3.5)	86 (17.7)
51A	JD(U)	279 (65.19)	RJD	87 (20.33)	192 (44.86)	LJP	12 (2.8)	50 (11.68)
52	JD(U)	335 (58.06)	RJD	171 (29.64)	164 (28.42)	LJP	16 (2.77)	55 (9.53)
53	JD(U)	246 (78.34)	RJD	38 (12.1)	208 (66.24)	LJP	7 (2.23)	23 (7.32)
53A	JD(U)	212 (66.04)	RJD	52 (16.2)	160 (49.84)	BSP	14 (4.36)	43 (13.4)
54	JD(U)	333 (60.33)	RJD	155 (28.08)	178 (32.25)	LJP	22 (3.99)	42 (7.61)
55	JD(U)	373 (78.03)	RJD	52 (10.88)	321 (67.15)	LJP	19 (3.97)	34 (7.11)
56	JD(U)	329 (74.27)	RJD	70 (15.8)	259 (58.47)	JAPL	10 (2.26)	34 (7.67)
56A	JD(U)	312 (60.58)	RJD	115 (22.33)	197 (38.25)	AMJNMTP	15 (2.91)	73 (14.17)
57	JD(U)	273 (61.07)	RJD	95 (21.25)	178 (39.82)	AMJNMTP	10 (2.24)	69 (15.44)
57A	JD(U)	278 (72.21)	RJD	42 (10.91)	236 (61.3)	JMBP	13 (3.38)	52 (13.51)
58	JD(U)	415 (86.82)	RJD	34 (7.11)	381 (79.71)	LJP	9 (1.88)	20 (4.18)
59	JD(U)	395 (79.48)	RJD	61 (12.27)	334 (67.21)	LJP	20 (4.02)	21 (4.23)
60	RJD	190 (45.56)	JD(U)	190 (45.56)	0 (0)	AMiP	7 (1.68)	30 (7.19)
61	RJD	200 (48.08)	JD(U)	181 (43.51)	19 (4.57)	LJP	12 (2.88)	23 (5.53)
61A	JD(U)	267 (55.51)	RJD	164 (34.1)	103 (21.41)	AMJNMTP	8 (1.66)	42 (8.73)
62	JD(U)	430 (76.92)	RJD	89 (15.92)	341 (61)	LJP	16 (2.86)	24 (4.29)
63	JD(U)	227 (65.04)	RJD	97 (27.79)	130 (37.25)	LJP	5 (1.43)	20 (5.73)
63A	JD(U)	228 (60.32)	RJD	108 (28.57)	120 (31.75)	JMBP	9 (2.38)	33 (8.73)
64	JD(U)	336 (60.32)	RJD	153 (27.47)	183 (32.85)	LJP	14 (2.51)	54 (9.69)
65	JD(U)	267 (46.92)	RJD	194 (34.09)	73 (12.83)	LJP	43 (7.56)	65 (11.42)
66	JD(U)	389 (70.09)	RJD	103 (18.56)	286 (51.53)	LJP	21 (3.78)	42 (7.57)
67	JD(U)	300 (66.67)	RJD	86 (19.11)	214 (47.56)	BSP	14 (3.11)	50 (11.11)
67A	JD(U)	223 (49.56)	RJD	171 (38)	52 (11.56)	LJP	11 (2.44)	45 (10)
68	JD(U)	335 (68.79)	RJD	77 (15.81)	258 (52.98)	LJP	16 (3.29)	59 (12.11)
69	RJD	233 (47.65)	JD(U)	222 (45.4)	11 (2.25)	LJP	10 (2.04)	24 (4.91)
70	RJD	260 (75.58)	JD(U)	62 (18.02)	198 (57.56)	JAPL	3 (0.87)	19 (5.52)
70A	RJD	226 (71.29)	JD(U)	71 (22.4)	155 (48.89)	LJP	4 (1.26)	16 (5.05)
71	JD(U)	268 (66.17)	RJD	73 (18.02)	195 (48.15)	JAPL	15 (3.7)	49 (12.1)
71A	JD(U)	229 (55.45)	RJD	128 (30.99)	101 (24.46)	JAPL	12 (2.91)	44 (10.65)
72	RJD	436 (91.6)	JD(U)	20 (4.2)	416 (87.4)	BLRP	5 (1.05)	15 (3.15)
72A	RJD	448 (91.99)	JD(U)	16 (3.29)	432 (88.7)	BLRP	8 (1.64)	15 (3.08)
73	RJD	360 (93.99)	AMJNMTP	5 (1.31)	355 (92.68)	BLRP	5 (1.31)	13 (3.39)
73A	RJD	288 (89.72)	JD(U)	18 (5.61)	270 (84.11)	LJP	4 (1.25)	11 (3.43)

Contd....

Socio-Economic Amenities - Rural

Access to Education Facilities

Particulars	Number of Villages (% of Population)				
	Available	Not Available	If Not Available (Distance of Nearest Facility)		
			A	B	C
Govt. Primary School	78 (97)	15 (3)	15 (3)	0 (0)	0 (0)
Private Primary School	17 (35)	76 (65)	0 (0)	0 (0)	0 (0)
Govt. Middle School	55 (87)	38 (13)	29 (9)	5 (4)	3 (1)
Private Middle School	7 (10)	86 (90)	1 (0)	0 (0)	0 (0)
Govt. Secondary School	10 (39)	83 (61)	24 (20)	41 (32)	17 (8)
Private Secondary School	1 (2)	92 (98)	0 (0)	0 (0)	0 (0)
Govt. Senior Secondary School	2 (8)	91 (92)	3 (3)	20 (25)	64 (59)
Private Senior Secondary School	1 (3)	92 (97)	0 (0)	1 (1)	2 (2)
Govt. Arts and Science Degree College	0 (0)	93 (100)	2 (0)	13 (19)	66 (72)
Private Arts and Science Degree College	0 (0)	93 (100)	0 (0)	1 (2)	11 (7)
Govt. Engineering College	0 (0)	93 (100)	0 (0)	0 (0)	0 (0)
Private Engineering College	0 (0)	93 (100)	0 (0)	0 (0)	93 (100)
Govt. Medicine College	0 (0)	93 (100)	0 (0)	0 (0)	0 (0)
Private Medicine College	0 (0)	93 (100)	0 (0)	0 (0)	93 (100)
Govt. Management Institute	0 (0)	93 (100)	0 (0)	0 (0)	0 (0)
Private Management Institute	0 (0)	93 (100)	0 (0)	0 (0)	93 (100)
Govt. Polytechnic	0 (0)	93 (100)	0 (0)	0 (0)	0 (0)
Private Polytechnic	0 (0)	93 (100)	0 (0)	0 (0)	93 (100)
Govt. Vocational Training School/ITI	0 (0)	93 (100)	0 (0)	0 (0)	0 (0)
Private Vocational Training School/ITI	0 (0)	93 (100)	0 (0)	18 (20)	75 (80)
Govt. Non Formal Training Centre	0 (0)	93 (100)	0 (0)	10 (17)	55 (69)
Private Non Formal Training Centre	0 (0)	93 (100)	0 (0)	1 (0)	27 (14)
Govt. School For Disabled	0 (0)	93 (100)	0 (0)	0 (0)	0 (0)
Private School For Disabled	0 (0)	93 (100)	0 (0)	0 (0)	93 (100)
Government Others	1 (3)	92 (97)	1 (2)	0 (0)	1 (1)
Private Others	0 (0)	93 (100)	0 (0)	0 (0)	0 (0)

Note : Distance A : Less than 5 km; B : Between 5-10 km; C : 10+ km.; Source : Data Analysis is based on 2011 Census.

DISCLAIMER

The Terms of Use and Disclaimer of Datanet India Private Limited (hereinafter referred to as "Datanet") for use of this analysis report of **Singheshwar Assembly Constituency (Singheshwar Vidhan Sabha)** :-

1. **Assembly Factbook™** is a Registered Trade Mark owned by Datanet.
2. All the maps are sketched and graphical representation only and have not been drawn to the scale and also not to represent the actual geographical area or boundary of the unit.
3. The data for the aforesaid analysis is based on authentic sources and has been culled from the various publications of Census, CSO and NSSO for district and block level data, various central and state government departments, Central & State Elections Commissions and the concerned Returning Officers' releases, Electoral Rolls, Election results and allied publications, internal assessment, surveys, estimates and analysis. Therefore, certain adjustment of data at micro level may have been done to arrive closer to the macro data.
4. Data have been provided on an "As Is" and "As AVAILABLE" basis
5. The colours shown in the maps or diagram and charts of a particular party, alliance or AC are indicative and do not represent them.
6. This publication which includes maps, sheets, graphs and data would be the property under copyright of Datanet only. The user may use these for its internal study, analysis and research purposes. It's public display, re-selling or any commercial uses by the user are not allowed.
7. Datanet has taken due care and caution in compilation and processing of data and allied information, but does not guarantee the accuracy, adequacy or completeness of any information/analysis and will be not responsible for any errors or omissions or for the results obtained from the use of such information/analysis.
8. All the contents for the publication have been culled from various authentic sources and Datanet reasonably believes such sources to be reliable, but does not make any representations, express or implied as to the accuracy or fitness of use of such information. The information or contents of the information/analysis do not constitute advice and should not be relied upon in making (or refraining from making) any decision. Any reliance placed upon the information provided by Datanet is the sole responsibility and strictly at the user's risk.
9. In no event will Datanet be liable for any damages (including, without limitation, damages for loss of business projects, or loss of profits) arising in contract, tort or otherwise from the use of or inability to use any of its contents, or from any action taken (or refrained from being taken) as a result of using the analysis or any of its contents. Datanet its directors, owners, editors, officials, employees, distributor and agents or any associate will not be liable for any errors in the information contained or any consequences arising from the use of the contents of the provided information/analysis.
10. If any provision of these terms and conditions is held invalid or illegal or unenforceable for any reason by any court of competent jurisdiction, such provision shall be severed and the remainder of provisions of the terms and conditions shall continue in full force and effect as if the Term of Use had been executed with the invalid, illegal or unenforceable provision eliminated.
11. If there are any discrepancies in the information provided, please bring it to attention of Datanet for suitable rectification measures.

**Buy Online This Complete Book At
Datanet India eBooks Store**

www.indiastatpublications.com

or go directly at

[http://www.indiastatpublications.com/
Assembly_factbook/Bihar/Supaul/ Singheshwar](http://www.indiastatpublications.com/Assembly_factbook/Bihar/Supaul/Singheshwar)

 **india**stat**elections**

ISBN : 978-93-5313-188-3

