



Bihar

# Assembly Factbook™

Triveniganj Assembly Constituency



Key Electoral Data of Triveniganj  
Assembly Constituency (Vidhan Sabha)

Bihar

# Assembly Factbook™

Triveniganj Assembly Constituency



Triveniganj Vidhan Sabha

## **Editor & Director**

Dr. R.K. Thukral

## **Research Editor**

Dr. Shafeeq Rahman

## **Compiled, Researched and Published by Datanet India Pvt. Ltd.**

D-100, 1st Floor,

Okhla Industrial Area, Phase-I,  
New Delhi- 110020.

Ph.: 91-11- 43580781-84

Email : support@indiastatpublications.com

Website : www.indiastatelections.com

## **Online Book Store :**

www.indiastatpublications.com

**Report No. :** AFB/BR-044-0125

**ISBN :** 978-93-5313-199-9

**First Edition :** January, 2018

**Eighth Updated Edition :** January, 2025

**Price :** Rs. 11500/-

US\$ 310

## **© Datanet India Pvt. Ltd.**

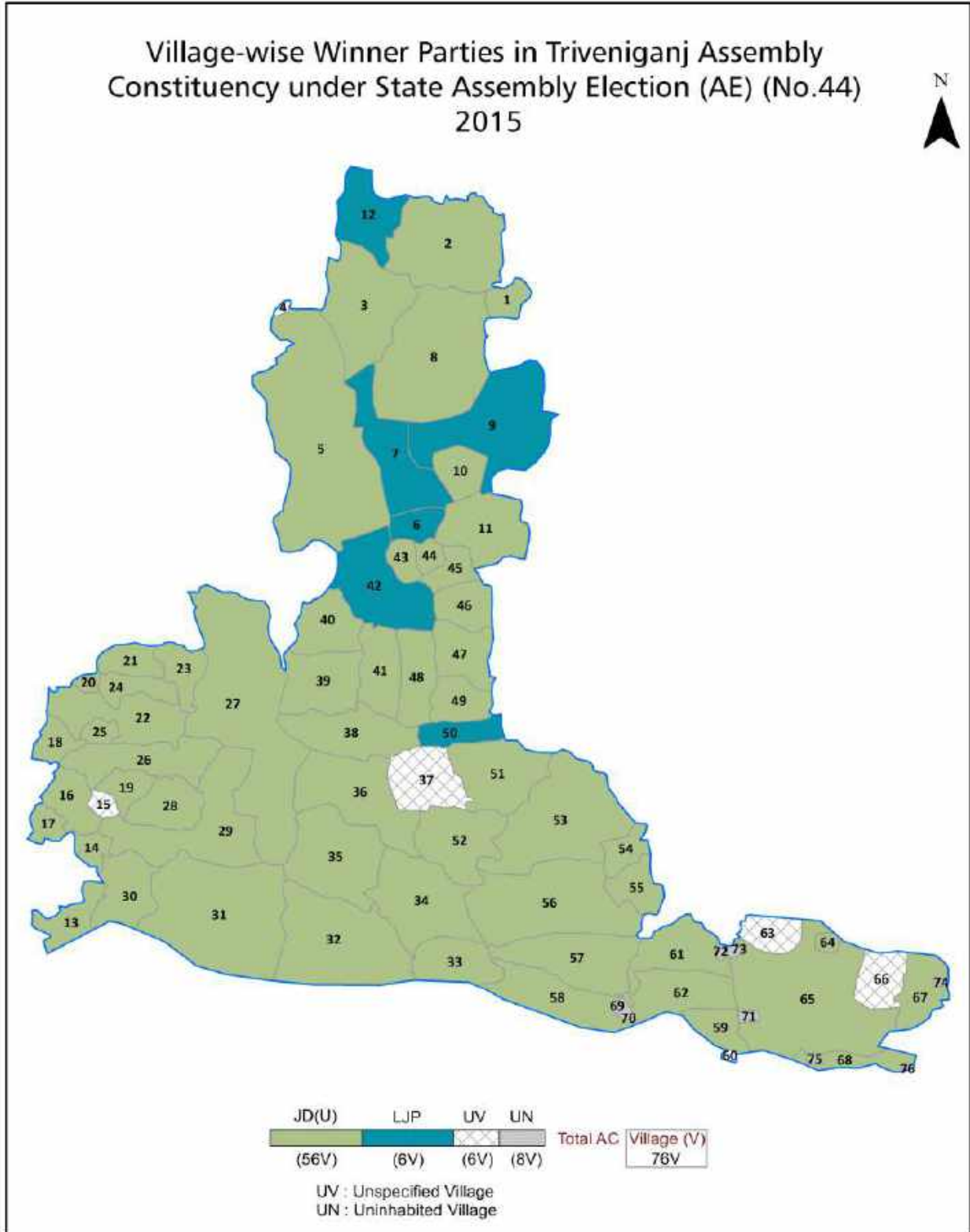
All rights reserved. No part of this book may be reproduced, stored in a retrieval system or transmitted in any form or by any means, mechanical photocopying, photographing, scanning, recording or otherwise without the prior written permission of the publisher. Please refer to Disclaimer at page no. 232 for the use of this publication.

Printed in India

# Contents

No.	Particulars	Page No.
	<b>Introduction</b>	
1	Assembly Constituency - (Vidhan Sabha) at a Glance   Features of Assembly as per Delimitation Commission of India (2008)	1-2
	<b>Location and Political Maps</b>	
2	Location Map   Boundaries of Assembly Constituency - (Vidhan Sabha in District   Boundaries of Assembly Constituency under Parliamentary Constituency - (Lok Sabha)   Village-wise Winner Parties- 2024, 2020, 2019, 2015, 2014, 2010 and 2009	3-11
	<b>Administrative Setup (2011)</b>	
3	District   Sub-district   Towns   Villages   Inhabited Villages   Uninhabited Villages   Village Panchayat   Intermediate Panchayat	12-16
	<b>Demographics (2011)</b>	
4	Population   Households   Rural/Urban Population   Villages by Population Size   Sex Ratio (Total & 0-6 Years)   Religious Population   Social Population   Literacy Rate	17-18
	<b>Electoral Features</b>	
5	Important Dates of Last Elections Held   Electors by Gender   Service Electors   Voters   Voters Turnout   Polling Stations & Average Number of Electors per Polling Station   Electors by Age Group   Present Elected Representatives	19-24
	<b>Historical Summary Election Results</b>	
6	Vote Share of Major Parties   Winning Margin (Number & Percentage   Polarity of Parties   Summary Result of Assembly Segment of Parliamentary Elections 2024, 2019, 2014, 2009, 2004 and 1999   Summary Result of Assembly Elections 2020, 2015, 2010, 2005 (Oct), 2005 (Feb), 2000, 1995, 1990, 1985, 1980, 1977, 1972, 1969, 1967, 1962 and 1957	25-49
	<b>Polling Station Level Election Results</b>	
7	Name and Number of Polling Station 2024, 2020, 2019, 2015, 2014, 2010 and 2009   Polling Station-wise Electors, Voters & Voters Turnout 2024, 2020, 2019, 2015, 2014, 2010 and 2009   Polling Station wise Elections Results 2024, 2020, 2019, 2015, 2014, 2010 and 2009	50-211
	<b>Share of Assembly Constituency</b>	
8	Share of Assembly Constituency - (Vidhan Sabha) in State, District and Parliamentary Constituency - (Lok Sabha)	212
	<b>Socio-Economic Amenities (2011)</b>	
9	Access to Administrative Units   Agricultural, Manufacturing and Industrial Commodities   Demographic Indicators   Education   Health & Manpower   Drinking Water Supply   Sanitation   Entertainment and Recreations Infrastructure   Power   Food Allocation Distribution and Marketing of Agriculture Commodities Infrastructure   Transport and Road Infrastructure   Communication   Banking and Financial Services   Land Use   Irrigation Source	214-228
10	<b>Abbreviation &amp; Sources</b>	229-231
11	<b>Disclaimer</b>	232

Location & Political Map



## Administrative Setup

### List of Village Panchayat & Intermediate Panchayat (Block) Name - 2011

Village Name	Village Panchayat Name	Intermediate Panchayat Name
Atlakha Belahi	Simaria	Tribeniganj
Auraha	Karharwa	Tribeniganj
Babhangana	Babhangama	Tribeniganj
Baghaeli	Bagheli	Tribeniganj
Barahkurwa	Barahkurwa	Tribeniganj
Bela	Mahesua	Tribeniganj
Belapatti	Gudia	Tribeniganj
Belha	Karharwa	Tribeniganj
Bhagwanpur	Hariharpatti	Tribeniganj
Bhairapatti	Karharwa	Tribeniganj
Bhawanipur	Bhawanipur North, Bhawanipur South, Tekuna	Pratapganj
Bhura	Pathragordhai	Tribeniganj
Bishunia	Koriyapatti East	Tribeniganj
Chitauni	Chilauni North, Chilauni South	Pratapganj
Daparkha	Daparkha	Tribeniganj
Durgapur	Shripur	Pratapganj
Gamhirpur	Mahesua	Tribeniganj
Ganjhar Lakheraj	Gonha	Tribeniganj
Ganjhar Mal	Hariharpatti	Tribeniganj
Garhia	Govindpur	Pratapganj
Gobindpur	Govindpur, Shripur	Pratapganj
Gobindpur	Nandana	Tribeniganj
Gorha	Gonha	Tribeniganj
Guria	Gudia	Tribeniganj
Hariharpatti	Hariharpatti	Tribeniganj
Hirapatti	Koriyapatti East	Tribeniganj
Jadia	Jadia	Tribeniganj
Jagur	Pathragordhai	Tribeniganj
Jainagara	Sukhanagar	Pratapganj

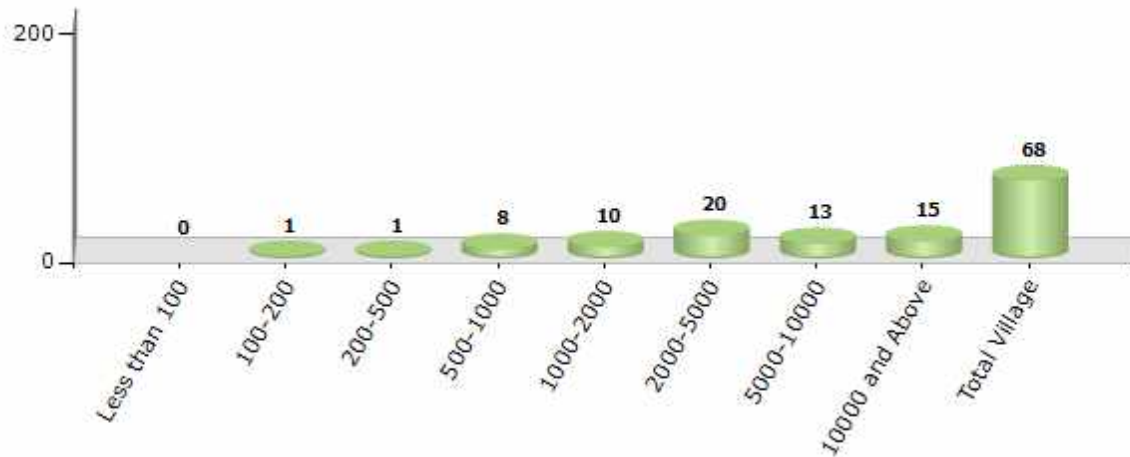
Contd....

Demographics

Number of Villages by Population Size - 2011

Less than 100	100-200	200-500	500-1000	1000-2000	2000-5000	5000-10000	10000 and Above	Total Village
0	1	1	8	10	20	13	15	68

Number of Villages by Population Size - 2011

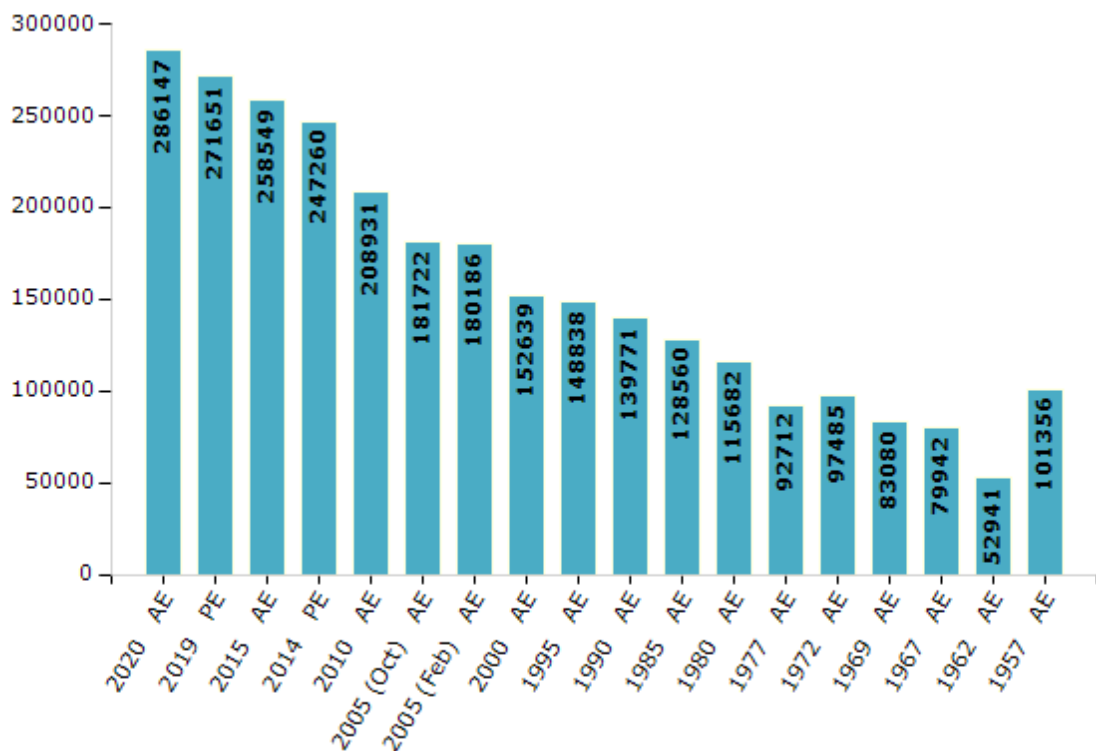


## Electoral Features

### Electors by Male & Female

Year	Male	Female	Others	Total	Year	Male	Female	Others	Total
2020 AE	148500	137641	6	286147	1995 AE	85088	63750	-	148838
2019 PE	140990	130655	6	271651	1990 AE	74201	65570	-	139771
2015 AE	135081	123463	5	258549	1985 AE	64013	64547	-	128560
2014 PE	128854	118403	3	247260	1980 AE	57541	58141	-	115682
2010 AE	110407	98524	0	208931	1977 AE	47437	45275	-	92712
2009 PE	-	-	-	-	1972 AE	53860	43625	-	97485
2005 (Oct) AE	97070	84652	-	181722	1969 AE	43001	40079	-	83080
2005 (Feb) AE	95983	84203	-	180186	1967 AE	-	-	-	79942
2004 PE	-	-	-	-	1962 AE	-	-	-	52941
2000 AE	82229	70410	-	152639	1957 AE	-	-	-	101356
1999 PE	-	-	-	-	1952 AE	-	-	-	-

Number of Electors



Note : AE : Assembly Election, PE : Assembly Segment of Parliamentary Election

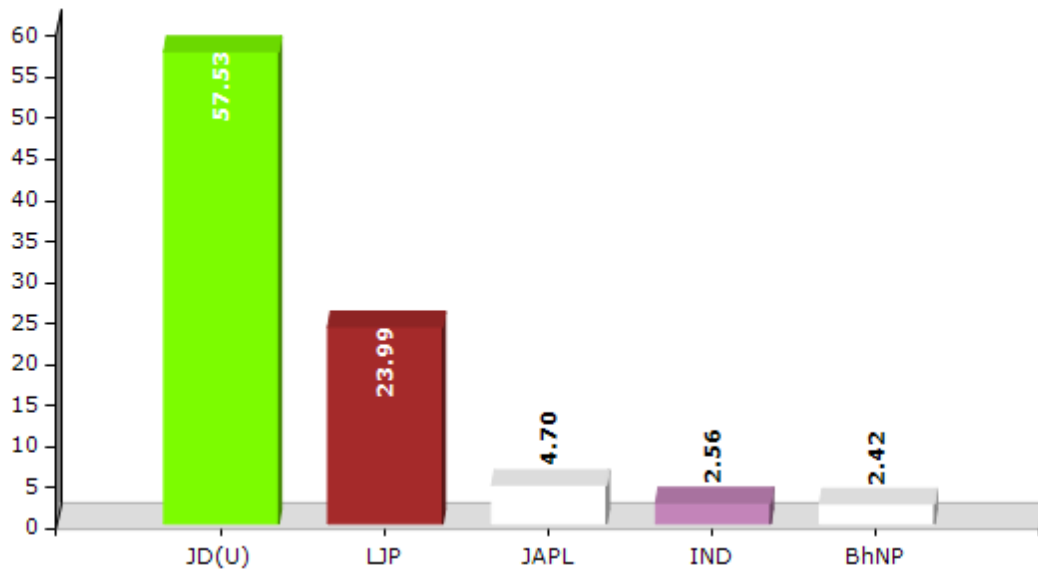


## Historical Summary Election Results

### Summary Result of Assembly Election - 2015

Candidate Name	Party	Votes	Votes %
Veena Bharti	JD(U)	89869	57.53
Anant Kumar Bharti	LJP	37469	23.99
Amla Devi	JAPL	7340	4.7
Sanjay Sardar	IND	3996	2.56
Subash Rajak	BhNP	3774	2.42
Ram Narayan Chaupal	SJDD	2390	1.53
Mahendra Ram	BSP	1824	1.17
Upendar Sideo	CPI(ML)(L)	1690	1.08
Ramesh Kumar Sardar	TNRMPI	1308	0.84
	NOTA	6555	4.2

Votes Percentage of Top Parties - 2015



**Polling Station Level Election Results**

**Number and Name of Polling Stations (PS) (2020)**

<b>Number of Polling Stations</b>	<b>Name of Polling Stations</b>	<b>Number of Polling Stations</b>	<b>Name of Polling Stations</b>
1	Utkramit Madhya Vidhyalaya, Situhar, Naulniya Tola	16	Utkramit Madhya Vidhyalaya Duaniya Purab Bhag
2	Utkramit Madhya Vidhyalaya, Situhar	16A	Utkramit Madhya Vidhyalaya Duaniya Purab Bhag
3	Prathmik Vidhyalaya, Shripur Brahaman Tola	17	Utkramit Madhya Vidhyalaya Duaniya, Pashchim Bhag
4	Prathmik Vidhyalaya, Shripur Batran Purab Bhag	17A	Utkramit Madhya Vidhyalaya Duaniya, Pashchim Bhag
4A	Prathmik Vidhyalaya, Shripur Batran Purab Bhag	18	Utkramit Kanya Madhya Vidhyalaya Bhawanipur Uttar
5	Utkramit Madhya Vidhyalaya, Shripur Goit Tola Uttar Bhag	19	Utkramit Kanya Madhya Vidhyalaya, Bhavanipur Uttar, Uttar Bhag
5A	Utkramit Madhya Vidhyalaya, Shripur Goit Tola Uttar Bhag	20	Madhya Vidhyalaya Bhawanipur Uttar Pashchim Bhag
6	Utkramit Madhya Vidhyalaya, Shripur Gait Tola Dakshin Bhag	21	Madhya Vidhyalaya Bhavanipur Uttar, Uttar Bhag
6A	Utkramit Madhya Vidhyalaya, Shripur Gait Tola Dakshin Bhag	22	Madhya Vidhyalaya Bhavanipur, Dakshin Bhag
7	Utkramit Madhya Vidhyalaya, Belahi Ghat	22A	Madhya Vidhyalaya Bhavanipur, Dakshin Bhag
8	Utkramit Madhya Vidhyalaya, Gadhiya	23	Pablik Uchcha Vidhyalaya, Pratapaganj Dakshin Bhag
9	Madhya Vidhyalaya, Govindapur Purab Bhag	23A	Pablik Uchcha Vidhyalaya, Pratapaganj Dakshin Bhag
9A	Madhya Vidhyalaya, Govindapur Purab Bhag	24	Sumrit Kanya Madhya Vidhyalaya Pratapaganj, Uttar Bhag
10	Madhya Vidhyalaya Govindpur Pashchim Bhag	24A	Sumrit Kanya Madhya Vidhyalaya Pratapaganj, Uttar Bhag
10A	Madhya Vidhyalaya Govindpur Pashchim Bhag	25	Sumrit Kanya Madhya Vidhyalaya Pratapaganj, Dakshin Bhag
11	Prathmik Vidhyalaya, Ghataha Mallah Tola	25A	Sumrit Kanya Madhya Vidhyalaya Pratapaganj, Dakshin Bhag
12	Utkramit Madhya Vidhyalaya Narari Uttar Bhag	26	S.V.K. Balika Uchcha Vidhyalaya, Pratapaganj Uttar Bhag
13	Utkramit Madhya Vidhyalaya, Narri Dakshin Bhag	26A	S.V.K. Balika Uchcha Vidhyalaya, Pratapaganj Uttar Bhag
14	Utkramit Madhya Vidhyalaya, Kauakhani	27	S.V.K. Balika Uchcha Vidhyalaya, Pratapaganj Dakshin Bhag
15	Utkramit Madhya Vidhyalaya, Ghataha Muslim Tola Pashchim Bhag	28	S.V.K. Balika Uchcha Vidhyalaya Pratapaganj Purab Bhag
15A	Utkramit Madhya Vidhyalaya, Ghataha Muslim Tola Pashchim Bhag	29	Madhya Vidhyalaya Pratapaganj Uttar Bhag

Contd....

**Polling Station Level Election Results**

**Polling Station-wise Votes Secured by Overall Top Five Parties in Triveniganj Assembly in Assembly Election (AE) under Supaul Parliamentary Constituency in Bihar (2020)**

Number of Polling Station	Winner - Veena Bharti (JD(U))	Runner-up - Santosh Kumar (RJD)	3rd - Renu Lata Bharti (LJP)	4th - Rabindra Kumar Chaupal (VBA)	5th - Ranjan Kumar Sardar (JMBP)	NOTA	Other	Total Votes Secured
25	359	74	16	5	8	6	7	475
25A	265	140	8	5	6	3	13	440
26	269	88	12	4	9	5	25	412
26A	171	192	5	6	4	9	12	399
27	424	103	14	6	15	11	25	598
28	293	326	16	11	9	4	25	684
29	193	109	4	1	2	8	5	322
29A	283	43	3	2	2	1	0	334
30	53	487	13	8	1	5	16	583
31	362	102	23	5	10	11	18	531
32	241	155	8	7	4	8	14	437
33	59	242	3	22	6	18	24	374
33A	69	279	3	20	9	13	21	414
34	410	133	20	20	25	26	26	660
35	356	127	10	10	1	5	13	522
36	356	76	18	11	7	7	12	487
37	258	165	13	10	12	20	31	509
38	308	154	14	12	9	13	20	530
39	339	132	38	11	4	16	21	561
40	434	69	12	2	3	3	9	532
41	381	111	13	6	7	6	15	539
42	285	69	4	7	12	8	24	409
42A	159	168	8	11	5	10	21	382
43	288	206	14	11	8	5	20	552
44	56	205	7	12	4	13	32	329
44A	73	210	19	2	1	4	10	319
45	79	316	12	13	5	6	15	446
45A	130	262	9	6	4	12	30	453
46	293	15	11	4	11	8	11	353
46A	263	51	6	5	5	5	8	343
47	18	517	8	6	0	5	19	573
48	284	73	11	5	9	10	8	400
48A	190	193	7	8	2	6	17	423
49	320	34	20	9	18	13	24	438
49A	343	30	17	4	11	12	15	432

Contd....

## Polling Station Level Election Results

### Winner, Runner-up and 3rd Party Position & Winning Margin According to Polling Stations in Triveniganj Assembly in Assembly Election (AE) under Supaul Parliamentary Constituency in Bihar (2020)

Polling Station Number	Winner Party	Winner Votes (%)	Runner-up Party	Runner-up Votes (%)	Winning Margin Votes (%)	Third Party	Third Party Votes (%)	Other Votes (%)
50	RJD	282 (64.09)	JD(U)	106 (24.09)	176 (40)	LJP	11 (2.5)	41 (9.32)
50A	JD(U)	200 (48.66)	RJD	135 (32.85)	65 (15.81)	LJP	50 (12.17)	26 (6.33)
51	JD(U)	200 (58.48)	RJD	78 (22.81)	122 (35.67)	LJP	24 (7.02)	40 (11.7)
51A	JD(U)	212 (54.22)	LJP	86 (21.99)	126 (32.23)	RJD	38 (9.72)	55 (14.07)
52	JD(U)	210 (69.08)	RJD	66 (21.71)	144 (47.37)	LJP	8 (2.63)	20 (6.58)
52A	JD(U)	212 (64.44)	RJD	70 (21.28)	142 (43.16)	JMBP	12 (3.65)	35 (10.64)
53	JD(U)	209 (60.4)	RJD	79 (22.83)	130 (37.57)	JMBP	12 (3.47)	46 (13.29)
53A	RJD	178 (49.58)	JD(U)	142 (39.55)	36 (10.03)	LJP	13 (3.62)	26 (7.24)
54	JD(U)	191 (52.04)	RJD	143 (38.96)	48 (13.08)	LJP	6 (1.63)	27 (7.36)
54A	JD(U)	177 (65.56)	RJD	55 (20.37)	122 (45.19)	LJP	9 (3.33)	29 (10.74)
55	JD(U)	206 (51.63)	RJD	115 (28.82)	91 (22.81)	LJP	17 (4.26)	61 (15.29)
55A	RJD	205 (54.96)	JD(U)	118 (31.64)	87 (23.32)	JMBP	9 (2.41)	41 (10.99)
56	JD(U)	194 (55.59)	RJD	57 (16.33)	137 (39.26)	LJP	30 (8.6)	68 (19.48)
56A	JD(U)	220 (62.68)	RJD	56 (15.95)	164 (46.73)	LJP	18 (5.13)	57 (16.24)
57	RJD	179 (44.2)	JD(U)	145 (35.8)	34 (8.4)	VBA	15 (3.7)	66 (16.3)
57A	JD(U)	236 (60.67)	RJD	96 (24.68)	140 (35.99)	LJP	20 (5.14)	37 (9.51)
58	JD(U)	326 (67.49)	RJD	87 (18.01)	239 (49.48)	LJP	36 (7.45)	34 (7.04)
59	JD(U)	280 (48.28)	RJD	208 (35.86)	72 (12.42)	LJP	25 (4.31)	67 (11.55)
60	RJD	259 (66.75)	JD(U)	98 (25.26)	161 (41.49)	VBA	11 (2.84)	20 (5.15)
60A	RJD	363 (82.5)	JD(U)	44 (10)	319 (72.5)	VBA	13 (2.95)	20 (4.55)
61	RJD	250 (49.6)	JD(U)	211 (41.87)	39 (7.73)	JMBP	9 (1.79)	34 (6.75)
61A	RJD	333 (77.44)	JD(U)	73 (16.98)	260 (60.46)	MKDVP	6 (1.4)	18 (4.19)
62	RJD	157 (48.16)	JD(U)	117 (35.89)	40 (12.27)	VBA	8 (2.45)	44 (13.5)
62A	RJD	295 (59.24)	JD(U)	131 (26.31)	164 (32.93)	LPSP	20 (4.02)	52 (10.44)
63	JD(U)	251 (52.84)	LJP	121 (25.47)	130 (27.37)	RJD	54 (11.37)	49 (10.32)
64	RJD	353 (59.13)	JD(U)	194 (32.5)	159 (26.63)	LJP	14 (2.35)	36 (6.03)
65	RJD	256 (44.91)	JD(U)	244 (42.81)	12 (2.1)	JMBP	14 (2.46)	56 (9.82)
66	JD(U)	279 (55.36)	RJD	152 (30.16)	127 (25.2)	LJP	12 (2.38)	61 (12.1)
66A	JD(U)	313 (71.79)	RJD	75 (17.2)	238 (54.59)	MKDVP	16 (3.67)	32 (7.34)
67	JD(U)	351 (81.82)	RJD	21 (4.9)	330 (76.92)	JMBP	13 (3.03)	44 (10.26)
67A	RJD	224 (57)	JD(U)	121 (30.79)	103 (26.21)	JMBP	11 (2.8)	37 (9.41)
68	JD(U)	257 (74.93)	RJD	56 (16.33)	201 (58.6)	LJP	9 (2.62)	21 (6.12)
69	JD(U)	220 (44.53)	RJD	211 (42.71)	9 (1.82)	LJP	13 (2.63)	50 (10.12)
70	RJD	182 (50.56)	JD(U)	138 (38.33)	44 (12.23)	VBA	7 (1.94)	33 (9.17)
70A	RJD	172 (46.49)	JD(U)	155 (41.89)	17 (4.6)	LJP	14 (3.78)	29 (7.84)

Contd....

## Socio-Economic Amenities - Rural

### Access to Education Facilities

Particulars	Number of Villages (% of Population)				
	Available	Not Available	If Not Available (Distance of Nearest Facility)		
			A	B	C
Govt. Primary School	66 (100)	2 (0)	1 (0)	1 (0)	0 (0)
Private Primary School	8 (33)	60 (67)	0 (0)	0 (0)	0 (0)
Govt. Middle School	39 (88)	29 (12)	7 (2)	19 (10)	2 (1)
Private Middle School	6 (27)	62 (73)	0 (0)	0 (0)	0 (0)
Govt. Secondary School	7 (27)	61 (73)	0 (0)	2 (2)	59 (71)
Private Secondary School	0 (0)	68 (100)	0 (0)	0 (0)	0 (0)
Govt. Senior Secondary School	3 (15)	65 (85)	16 (18)	18 (24)	31 (43)
Private Senior Secondary School	0 (0)	68 (100)	0 (0)	0 (0)	0 (0)
Govt. Arts and Science Degree College	2 (8)	66 (92)	0 (0)	0 (0)	32 (66)
Private Arts and Science Degree College	0 (0)	68 (100)	0 (0)	0 (0)	34 (25)
Govt. Engineering College	0 (0)	68 (100)	0 (0)	0 (0)	0 (0)
Private Engineering College	0 (0)	68 (100)	0 (0)	0 (0)	68 (100)
Govt. Medicine College	0 (0)	68 (100)	0 (0)	0 (0)	68 (100)
Private Medicine College	0 (0)	68 (100)	0 (0)	0 (0)	0 (0)
Govt. Management Institute	0 (0)	68 (100)	0 (0)	0 (0)	21 (52)
Private Management Institute	0 (0)	68 (100)	0 (0)	0 (0)	47 (48)
Govt. Polytechnic	0 (0)	68 (100)	0 (0)	0 (0)	68 (100)
Private Polytechnic	0 (0)	68 (100)	0 (0)	0 (0)	0 (0)
Govt. Vocational Training School/ITI	0 (0)	68 (100)	0 (0)	3 (14)	65 (86)
Private Vocational Training School/ITI	0 (0)	68 (100)	0 (0)	0 (0)	0 (0)
Govt. Non Formal Training Centre	0 (0)	68 (100)	0 (0)	0 (0)	68 (100)
Private Non Formal Training Centre	0 (0)	68 (100)	0 (0)	0 (0)	0 (0)
Govt. School For Disabled	0 (0)	68 (100)	0 (0)	0 (0)	68 (100)
Private School For Disabled	0 (0)	68 (100)	0 (0)	0 (0)	0 (0)
Government Others	1 (2)	67 (98)	0 (0)	0 (0)	7 (15)
Private Others	5 (18)	63 (82)	1 (5)	0 (0)	7 (11)

Note : Distance A : Less than 5 km; B : Between 5-10 km; C : 10+ km.; Source : Data Analysis is based on 2011 Census.

## DISCLAIMER

The Terms of Use and Disclaimer of Datanet India Private Limited (hereinafter referred to as "Datanet") for use of this analysis report of **Triveniganj Assembly Constituency (Triveniganj Vidhan Sabha)** :-

1. **Assembly Factbook™** is a Registered Trade Mark owned by Datanet.
2. All the maps are sketched and graphical representation only and have not been drawn to the scale and also not to represent the actual geographical area or boundary of the unit.
3. The data for the aforesaid analysis is based on authentic sources and has been culled from the various publications of Census, CSO and NSSO for district and block level data, various central and state government departments, Central & State Elections Commissions and the concerned Returning Officers' releases, Electoral Rolls, Election results and allied publications, internal assessment, surveys, estimates and analysis. Therefore, certain adjustment of data at micro level may have been done to arrive closer to the macro data.
4. Data have been provided on an "As Is" and "As AVAILABLE" basis
5. The colours shown in the maps or diagram and charts of a particular party, alliance or AC are indicative and do not represent them.
6. This publication which includes maps, sheets, graphs and data would be the property under copyright of Datanet only. The user may use these for its internal study, analysis and research purposes. It's public display, re-selling or any commercial uses by the user are not allowed.
7. Datanet has taken due care and caution in compilation and processing of data and allied information, but does not guarantee the accuracy, adequacy or completeness of any information/analysis and will be not responsible for any errors or omissions or for the results obtained from the use of such information/analysis.
8. All the contents for the publication have been culled from various authentic sources and Datanet reasonably believes such sources to be reliable, but does not make any representations, express or implied as to the accuracy or fitness of use of such information. The information or contents of the information/analysis do not constitute advice and should not be relied upon in making (or refraining from making) any decision. Any reliance placed upon the information provided by Datanet is the sole responsibility and strictly at the user's risk.
9. In no event will Datanet be liable for any damages (including, without limitation, damages for loss of business projects, or loss of profits) arising in contract, tort or otherwise from the use of or inability to use any of its contents, or from any action taken (or refrained from being taken) as a result of using the analysis or any of its contents. Datanet its directors, owners, editors, officials, employees, distributor and agents or any associate will not be liable for any errors in the information contained or any consequences arising from the use of the contents of the provided information/analysis.
10. If any provision of these terms and conditions is held invalid or illegal or unenforceable for any reason by any court of competent jurisdiction, such provision shall be severed and the remainder of provisions of the terms and conditions shall continue in full force and effect as if the Term of Use had been executed with the invalid, illegal or unenforceable provision eliminated.
11. If there are any discrepancies in the information provided, please bring it to attention of Datanet for suitable rectification measures.

Buy Online This Complete Book At  
**Datanet India eBooks Store**

[www.indiastatpublications.com](http://www.indiastatpublications.com)

or go directly at

[http://www.indiastatpublications.com/  
Assembly\\_factbook/Bihar/Supaul/Triveniganj](http://www.indiastatpublications.com/Assembly_factbook/Bihar/Supaul/Triveniganj)

 **india**stat**elections**

ISBN : 978-93-5313-109-9

