



Bihar

# Assembly Factbook™

Bibhutipur Assembly Constituency



Key Electoral Data of Bibhutipur  
Assembly Constituency (Vidhan Sabha)

Bihar

# Assembly Factbook™

Bibhutipur Assembly Constituency



Bibhutipur Vidhan Sabha

## **Editor & Director**

Dr. R.K. Thukral

## **Research Editor**

Dr. Shafeeq Rahman

## **Compiled, Researched and Published by Datanet India Pvt. Ltd.**

D-100, 1st Floor,

Okhla Industrial Area, Phase-I,  
New Delhi- 110020.

Ph.: 91-11- 43580781-84

Email : support@indiastatpublications.com

Website : www.indiastatelections.com

## **Online Book Store :**

www.indiastatpublications.com

**Report No. :** AFB/BR-138-0125

**ISBN :** 978-93-5313-057-2

**First Edition :** January, 2018

**Eighth Updated Edition :** January, 2025

**Price :** Rs. 11500/-

US\$ 310

**© Datanet India Pvt. Ltd.**

All rights reserved. No part of this book may be reproduced, stored in a retrieval system or transmitted in any form or by any means, mechanical photocopying, photographing, scanning, recording or otherwise without the prior written permission of the publisher. Please refer to Disclaimer at page no. 225 for the use of this publication.

Printed in India

No.	Particulars	Page No.
	<b>Introduction</b>	
1	Assembly Constituency - (Vidhan Sabha) at a Glance   Features of Assembly as per Delimitation Commission of India (2008)	1-2
	<b>Location and Political Maps</b>	
2	Location Map   Boundaries of Assembly Constituency - (Vidhan Sabha in District   Boundaries of Assembly Constituency under Parliamentary Constituency - (Lok Sabha)   Village-wise Winner Parties- 2024, 2020, 2019, 2015, 2014, 2010 and 2009	3-11
	<b>Administrative Setup (2011)</b>	
3	District   Sub-district   Towns   Villages   Inhabited Villages   Uninhabited Villages   Village Panchayat   Intermediate Panchayat	12-15
	<b>Demographics (2011)</b>	
4	Population   Households   Rural/Urban Population   Villages by Population Size   Sex Ratio (Total & 0-6 Years)   Religious Population   Social Population   Literacy Rate	16-17
	<b>Electoral Features</b>	
5	Important Dates of Last Elections Held   Electors by Gender   Service Electors   Voters   Voters Turnout   Polling Stations & Average Number of Electors per Polling Station   Electors by Age Group   Present Elected Representatives	18-23
	<b>Historical Summary Election Results</b>	
6	Vote Share of Major Parties   Winning Margin (Number & Percentage   Polarity of Parties   Summary Result of Assembly Segment of Parliamentary Elections 2024, 2019, 2014, 2009, 2004 and 1999   Summary Result of Assembly Elections 2020, 2015, 2010, 2005 (Oct), 2005 (Feb), 2000, 1995, 1990, 1985, 1980, 1977, 1972, 1969 and 1967	24-46
	<b>Polling Station Level Election Results</b>	
7	Name and Number of Polling Station 2024, 2020, 2019, 2015, 2014, 2010 and 2009   Polling Station-wise Electors, Voters & Voters Turnout 2024, 2020, 2019, 2015, 2014, 2010 and 2009   Polling Station wise Elections Results 2024, 2020, 2019, 2015, 2014, 2010 and 2009	47-204
	<b>Share of Assembly Constituency</b>	
8	Share of Assembly Constituency - (Vidhan Sabha) in State, District and Parliamentary Constituency - (Lok Sabha)	205
	<b>Socio-Economic Amenities (2011)</b>	
9	Access to Administrative Units   Agricultural, Manufacturing and Industrial Commodities   Demographic Indicators   Education   Health & Manpower   Drinking Water Supply   Sanitation   Entertainment and Recreations Infrastructure   Power   Food Allocation Distribution and Marketing of Agriculture Commodities Infrastructure   Transport and Road Infrastructure   Communication   Banking and Financial Services   Land Use   Irrigation Source	207-221
10	<b>Abbreviation &amp; Sources</b>	222-224
11	<b>Disclaimer</b>	225



## Administrative Setup

### List of Village Panchayat & Intermediate Panchayat (Block) Name - 2011

Village Name	Village Panchayat Name	Intermediate Panchayat Name
Ajnaul	Ajnaul	Dalsinghsarai
Az Rakbe Mustafapur Bhath	Mustafapur	Bibhutpur
Bahlampur Khambhar	Khas Tabhka South	Bibhutpur
Balaha	Khas Tabhka South	Bibhutpur
Bamaia Harlal	Bamaia Harlal	Dalsinghsarai
Bariarpur	Khas Tabhka North	Bibhutpur
Bazidpur Bamaia	Bajidpur Bambaia	Bibhutpur
Belsandi Dih	Bajidpur Bambaia	Bibhutpur
Belsandi Tara	Bajidpur Bambaia, Belsandi Tara	Bibhutpur
Bharpura	Bharpura Patpara	Bibhutpur
Bhatgawan	Ajnaul	Dalsinghsarai
Bhuswar	Bhuswar	Bibhutpur
Bibhutipur	Bibhutipur North, Chora Tabhka, Bibhutipur East	Bibhutpur
Boria	Boria	Bibhutpur
Boriawan	Bamaia Harlal	Dalsinghsarai
Bulakipur	Bulakipur	Dalsinghsarai
Chak Daulat	Bamaia Harlal	Dalsinghsarai
Chak Habib	Chak Habib	Bibhutpur
Chak Hoja	Chak Habib	Bibhutpur
Chandsurari	Chora Tabhka	Bibhutpur
Chora Tabhka	Chora Tabhka	Bibhutpur
Damodarpur	Surauli	Bibhutpur
Desri urf Sahjahanpur	Desri Karakh	Bibhutpur
Gangauli	Gangauli Manda	Bibhutpur
Gauspur Inaet	Purwaripatti	Dalsinghsarai
Kalyanpur Bamola	Kalyanpur North	Bibhutpur
Kamrawan	Kamrawan	Dalsinghsarai
Karakh	Desri Karakh	Bibhutpur
Kerai	Kerai	Bibhutpur

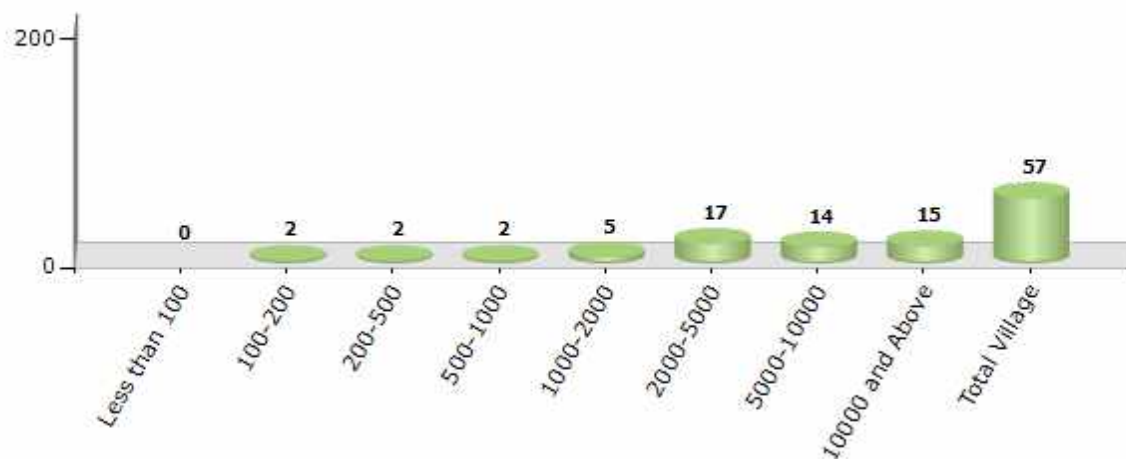
Contd....

**Demographics**

**Number of Villages by Population Size - 2011**

Less than 100	100-200	200-500	500-1000	1000-2000	2000-5000	5000-10000	10000 and Above	Total Village
0	2	2	2	5	17	14	15	57

Number of Villages by Population Size - 2011

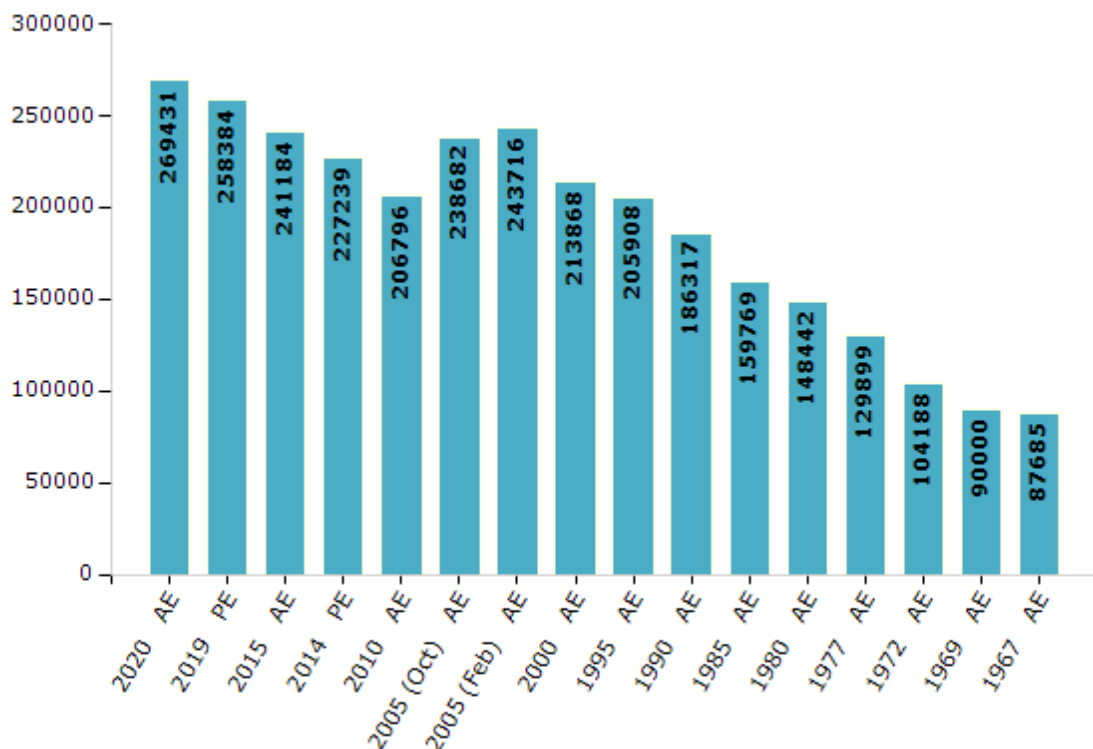


**Electoral Features**

**Electors by Male & Female**

Year	Male	Female	Others	Total	Year	Male	Female	Others	Total
2020 AE	143469	125952	10	269431	1995 AE	107193	98715	-	205908
2019 PE	137383	120990	11	258384	1990 AE	96926	89391	-	186317
2015 AE	128608	112576	0	241184	1985 AE	82609	77160	-	159769
2014 PE	120941	106291	7	227239	1980 AE	78686	69756	-	148442
2010 AE	109568	97228	0	206796	1977 AE	65877	64022	-	129899
2009 PE	-	-	-	-	1972 AE	53466	50722	-	104188
2005 (Oct) AE	124103	114579	-	238682	1969 AE	43260	46740	-	90000
2005 (Feb) AE	128711	115005	-	243716	1967 AE	-	-	-	87685
2004 PE	-	-	-	-	1962 AE	-	-	-	-
2000 AE	112337	101531	-	213868	1957 AE	-	-	-	-
1999 PE	-	-	-	-	1952 AE	-	-	-	-

**Number of Electors**



**Note :** AE : Assembly Election, PE : Assembly Segment of Parliamentary Election

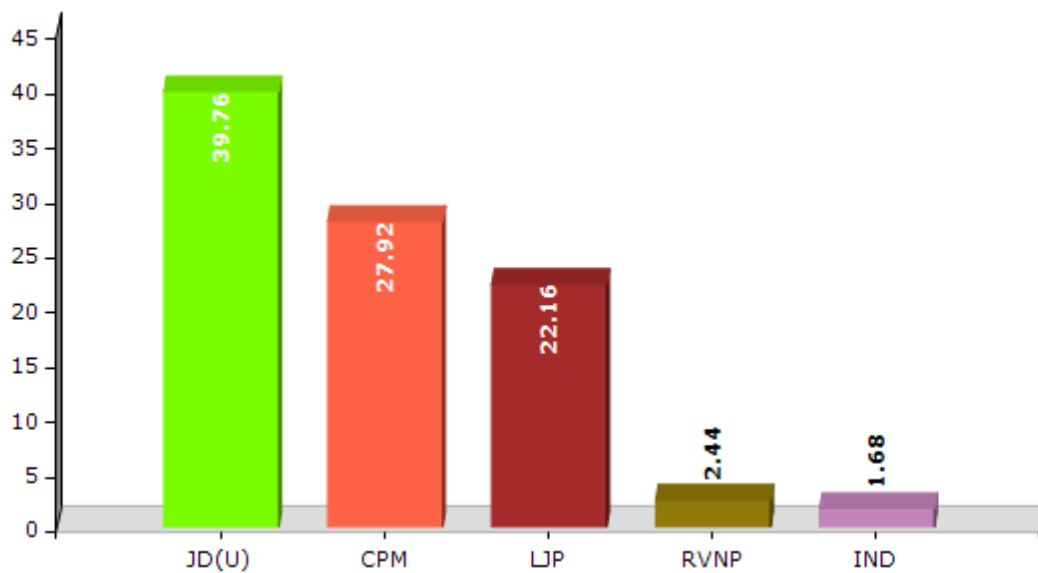


## Historical Summary Election Results

### Summary Result of Assembly Election - 2015

Candidate Name	Party	Votes	Votes %
Ram Balak Singh	JD(U)	57882	39.76
Ram Deo Verma	CPM	40647	27.92
Ramesh Kumar Roy	LJP	32261	22.16
Sanjeev Kumar	RVNP	3559	2.44
Amarjeet Thakur	IND	2447	1.68
Prithvi Nath Prasad	BDeP	1857	1.28
Amresh Jha Alias Viddu Jha	IND	1304	0.9
Rahmat Husain	BSP	1181	0.81
	NOTA	4440	3.05

Votes Percentage of Top Parties - 2015



## Polling Station Level Election Results

### Number and Name of Polling Stations (PS) (2020)

Number of Polling Stations	Name of Polling Stations	Number of Polling Stations	Name of Polling Stations
1	Utkramit Madhy Vidhaly Patapara Uttar (Dakshin Bhag)	12A	Kramshala Bhawan Belsanditara Baya Bhag
1A	Utkramit Madhy Vidhaly Patapara Uttar (Dakshin Bhag)	13	Prathmik Vidhaly Fulwariya Purvi Bhag
2	Utkramit Madhy Vidhaly Patapara Uttar (North Side)	13A	Prathmik Vidhaly Fulwariya Purvi Bhag
2A	Utkramit Madhy Vidhaly Patapara Uttar (North Side)	14	Prathmik Vidhaly Fulwariya Pashchmi Bhag
3	Prathmik Vidhaly Patapar (Dakshin) Baya Bhag	14A	Prathmik Vidhaly Fulwariya Pashchmi Bhag
3A	Prathmik Vidhaly Patapar (Dakshin) Baya Bhag	15	Utkramit Kanya Madhy Vidhaly Singhiya Bujurg Dakshin Bhag
4	Prathmik Vidhaly Bharapura Dih Purbi Bhag	16	Utkramit Kanya Madhy Vidhaly Singhiya Bujurg Utar Bhag
4A	Prathmik Vidhaly Bharapura Dih Purbi Bhag	17	Nirikshan Bhavan Singhiya Ghat Baya Bhag
5	Prathmik Vidhaly Bharapura Dih Paschim Bhag	17A	Nirikshan Bhavan Singhiya Ghat Baya Bhag
5A	Prathmik Vidhaly Bharapura Dih Paschim Bhag	18	Prathmik Makatab Sindhiya Bujurg Tole Fakaratakiya Baya Bhag
6	Utkramit Madhy Vidhaly Chochai Bharpura Baya Bhag	18A	Prathmik Makatab Sindhiya Bujurg Tole Fakaratakiya Baya Bhag
6A	Utkramit Madhy Vidhaly Chochai Bharpura Baya Bhag	19	Samudaik Bhawan Pani Tanki Ke Samip Sindhiya Bujurg Baya Bhag
7	Prathmik Vidhaly Belsandi Mushar Tol Chochahi Baya Bhag	19A	Samudaik Bhawan Pani Tanki Ke Samip Sindhiya Bujurg Baya Bhag
7A	Prathmik Vidhaly Belsandi Mushar Tol Chochahi Baya Bhag	20	Utkramit Madhy Vidhaly, Salkhanni Baya Bhag
8	Prathmik Vidhaly Belsandandi Tara Brahman Toll Baya Bhag	20A	Utkramit Madhy Vidhaly, Salkhanni Baya Bhag
9	Prathmik Vidhaly Belsandandi Tara Brahman Toll Daya Bhag	21	Anganwadi Kendra Bhawan Salkhanni
10	Utkramit Madhy Vidhaly Belsandi Tara Baya Bhag	22	Utkramit Madhy Vidhaly Mahathi Tol Sonavarachak(Purbi Bhag)
10A	Utkramit Madhy Vidhaly Belsandi Tara Baya Bhag	22A	Utkramit Madhy Vidhaly Mahathi Tol Sonavarachak(Purbi Bhag)
11	Panchayat Bhawan Belsandi Tara Baya Bhag	23	Utkramit Madhy Vidhaly Mahathi Tol Sonavarachak ( Paschim Bhag)
11A	Panchayat Bhawan Belsandi Tara Baya Bhag	24	Chalant Matdan Kendra Gandak Nadi Ke Daya Tatabandh Par Khesara Sao 112232
12	Kramshala Bhawan Belsanditara Baya Bhag	24A	Chalant Matdan Kendra Gandak Nadi Ke Daya Tatabandh Par Khesara Sao 112232

Contd....

## Polling Station Level Election Results

### Polling Station-wise Votes Secured by Overall Top Five Parties in Bibhutipur Assembly in Assembly Election (AE) under Ujiarpur Parliamentary Constituency in Bihar (2020)

Number of Polling Station	Winner - Ajay Kumar (CPM)	Runner-up - Ram Balak Singh (JD(U))	3rd - Chandra Bali Thakur (LJP)	4th - Manju Prakash (IND)	5th - Bishwanath Choudhary (IND)	NOTA	Other	Total Votes Secured
20A	249	40	39	14	5	6	6	359
21	310	98	40	20	3	17	27	515
22	177	112	27	5	2	13	9	345
22A	131	89	40	3	5	13	24	305
23	301	92	141	2	13	28	24	601
24	86	149	64	8	8	10	28	353
24A	108	68	55	4	11	13	25	284
25	304	165	41	14	8	31	40	603
26	331	108	29	10	2	16	31	527
27	127	105	58	9	13	16	49	377
28	143	77	90	9	22	15	58	414
29	13	95	313	1	15	0	25	462
30	30	109	122	7	9	4	23	304
30A	31	54	109	1	6	3	15	219
31	58	54	194	8	35	14	31	394
31A	50	81	245	10	18	11	27	442
32	203	183	28	6	5	9	25	459
32A	198	147	17	12	2	11	19	406
33	122	363	17	4	4	3	28	541
33A	161	263	11	9	1	8	29	482
34	124	319	14	1	6	1	27	492
34A	130	363	8	1	1	4	24	531
35	224	168	79	3	2	13	20	509
35A	179	215	80	3	2	15	19	513
36	104	161	115	22	16	7	21	446
37	211	269	152	10	14	19	76	751
38	163	91	245	57	27	16	23	622
39	253	72	14	8	3	6	18	374
39A	234	66	22	5	13	20	14	374
40	313	27	29	32	13	22	19	455
40A	238	75	9	71	5	16	16	430
41	268	90	92	36	23	13	33	555
42	290	162	42	62	23	9	34	622
43	237	18	93	150	20	20	28	566
44	185	74	181	4	20	11	18	493

Contd....

## Polling Station Level Election Results

### Winner, Runner-up and 3rd Party Position & Winning Margin According to Polling Stations in Bibhutipur Assembly in Assembly Election (AE) under Ujarpur Parliamentary Constituency in Bihar (2020)

Polling Station Number	Winner Party	Winner Votes (%)	Runner-up Party	Runner-up Votes (%)	Winning Margin Votes (%)	Third Party	Third Party Votes (%)	Other Votes (%)
45	LJP	377 (67.2)	CPM	61 (10.87)	316 (56.33)	JD(U)	60 (10.7)	63 (11.23)
46	CPM	262 (55.39)	JD(U)	103 (21.78)	159 (33.61)	LJP	77 (16.28)	31 (6.55)
46A	CPM	140 (38.15)	LJP	85 (23.16)	55 (14.99)	JD(U)	70 (19.07)	72 (19.62)
47	JD(U)	158 (42.47)	LJP	121 (32.53)	37 (9.94)	CPM	48 (12.9)	45 (12.1)
47A	LJP	241 (50.21)	JD(U)	134 (27.92)	107 (22.29)	CPM	54 (11.25)	51 (10.63)
48	CPM	217 (45.02)	LJP	93 (19.29)	124 (25.73)	IND (MP)	89 (18.46)	83 (17.22)
48A	LJP	126 (32.39)	CPM	125 (32.13)	1 (0.26)	JD(U)	69 (17.74)	69 (17.74)
49	CPM	129 (32.17)	LJP	127 (31.67)	2 (0.5)	JD(U)	88 (21.95)	57 (14.21)
49A	CPM	167 (43.15)	LJP	111 (28.68)	56 (14.47)	JD(U)	45 (11.63)	64 (16.54)
50	CPM	278 (50.27)	LJP	147 (26.58)	131 (23.69)	JD(U)	63 (11.39)	65 (11.75)
51	LJP	242 (46.18)	JD(U)	142 (27.1)	100 (19.08)	IND (BC)	39 (7.44)	101 (19.27)
52	LJP	118 (31.64)	JD(U)	85 (22.79)	33 (8.85)	CPM	69 (18.5)	101 (27.08)
52A	LJP	108 (31.03)	CPM	90 (25.86)	18 (5.17)	IND (MP)	68 (19.54)	82 (23.56)
53	CPM	422 (61.97)	LJP	94 (13.8)	328 (48.17)	JD(U)	78 (11.45)	87 (12.78)
54	CPM	520 (81.63)	JD(U)	44 (6.91)	476 (74.72)	LJP	17 (2.67)	56 (8.79)
55	CPM	220 (46.32)	JD(U)	103 (21.68)	117 (24.64)	IND (MP)	73 (15.37)	79 (16.63)
55A	CPM	167 (37.53)	LJP	95 (21.35)	72 (16.18)	IND (MP)	87 (19.55)	96 (21.57)
56	CPM	208 (55.17)	LJP	57 (15.12)	151 (40.05)	JD(U)	54 (14.32)	58 (15.38)
56A	CPM	203 (62.08)	LJP	40 (12.23)	163 (49.85)	JD(U)	36 (11.01)	48 (14.68)
57	CPM	187 (39.29)	BSP	149 (31.3)	38 (7.99)	JD(U)	71 (14.92)	69 (14.5)
57A	CPM	187 (40.56)	BSP	161 (34.92)	26 (5.64)	JD(U)	68 (14.75)	45 (9.76)
58	CPM	268 (61.47)	JD(U)	76 (17.43)	192 (44.04)	BSP	29 (6.65)	63 (14.45)
58A	CPM	217 (51.3)	JD(U)	135 (31.91)	82 (19.39)	BSP	29 (6.86)	42 (9.93)
59	CPM	242 (49.59)	JD(U)	114 (23.36)	128 (26.23)	LJP	70 (14.34)	62 (12.7)
60	CPM	113 (37.67)	JD(U)	76 (25.33)	37 (12.34)	LJP	44 (14.67)	67 (22.33)
60A	JD(U)	197 (48.52)	CPM	113 (27.83)	84 (20.69)	LJP	22 (5.42)	74 (18.23)
61	CPM	425 (64.3)	JD(U)	133 (20.12)	292 (44.18)	BSP	25 (3.78)	78 (11.8)
62	CPM	331 (56.29)	JD(U)	131 (22.28)	200 (34.01)	LJP	54 (9.18)	72 (12.24)
63	CPM	207 (43.4)	JD(U)	164 (34.38)	43 (9.02)	LJP	29 (6.08)	77 (16.14)
64	CPM	201 (44.37)	LJP	112 (24.72)	89 (19.65)	JD(U)	100 (22.08)	40 (8.83)
65	JD(U)	138 (30.2)	LJP	132 (28.88)	6 (1.32)	CPM	100 (21.88)	87 (19.04)
66	CPM	175 (37.88)	JD(U)	159 (34.42)	16 (3.46)	LJP	46 (9.96)	82 (17.75)
66A	CPM	232 (63.74)	JD(U)	75 (20.6)	157 (43.14)	LJP	9 (2.47)	48 (13.19)
67	CPM	290 (66.36)	JD(U)	85 (19.45)	205 (46.91)	IND (BC)	16 (3.66)	46 (10.53)
67A	CPM	264 (56.77)	JD(U)	72 (15.48)	192 (41.29)	LJP	39 (8.39)	90 (19.35)

Contd....

## Socio-Economic Amenities - Rural

### Access to Education Facilities

Particulars	Number of Villages (% of Population)				
	Available	Not Available	If Not Available (Distance of Nearest Facility)		
			A	B	C
Govt. Primary School	56 (100)	1 (0)	1 (0)	0 (0)	0 (0)
Private Primary School	17 (30)	40 (70)	0 (0)	0 (0)	0 (0)
Govt. Middle School	51 (98)	6 (2)	6 (2)	0 (0)	0 (0)
Private Middle School	2 (5)	55 (95)	0 (0)	0 (0)	0 (0)
Govt. Secondary School	10 (30)	47 (70)	26 (41)	20 (28)	0 (0)
Private Secondary School	3 (13)	54 (87)	1 (1)	0 (0)	0 (0)
Govt. Senior Secondary School	1 (5)	56 (95)	12 (25)	32 (47)	11 (22)
Private Senior Secondary School	0 (0)	57 (100)	0 (0)	1 (1)	0 (0)
Govt. Arts and Science Degree College	3 (14)	54 (86)	6 (21)	28 (32)	19 (31)
Private Arts and Science Degree College	1 (5)	56 (95)	0 (0)	1 (2)	0 (0)
Govt. Engineering College	0 (0)	57 (100)	0 (0)	0 (0)	0 (0)
Private Engineering College	0 (0)	57 (100)	0 (0)	0 (0)	57 (100)
Govt. Medicine College	0 (0)	57 (100)	0 (0)	0 (0)	57 (100)
Private Medicine College	0 (0)	57 (100)	0 (0)	0 (0)	0 (0)
Govt. Management Institute	0 (0)	57 (100)	0 (0)	0 (0)	57 (100)
Private Management Institute	0 (0)	57 (100)	0 (0)	0 (0)	0 (0)
Govt. Polytechnic	0 (0)	57 (100)	1 (1)	1 (3)	54 (92)
Private Polytechnic	0 (0)	57 (100)	0 (0)	0 (0)	1 (4)
Govt. Vocational Training School/ITI	1 (3)	56 (97)	0 (0)	0 (0)	54 (91)
Private Vocational Training School/ITI	0 (0)	57 (100)	0 (0)	1 (3)	1 (4)
Govt. Non Formal Training Centre	0 (0)	57 (100)	2 (4)	1 (0)	26 (48)
Private Non Formal Training Centre	0 (0)	57 (100)	1 (1)	0 (0)	27 (46)
Govt. School For Disabled	0 (0)	57 (100)	0 (0)	0 (0)	57 (100)
Private School For Disabled	0 (0)	57 (100)	0 (0)	0 (0)	0 (0)
Government Others	0 (0)	57 (100)	0 (0)	0 (0)	4 (11)
Private Others	1 (3)	56 (97)	0 (0)	0 (0)	0 (0)

Note : Distance A : Less than 5 km; B : Between 5-10 km; C : 10+ km.; Source : Data Analysis is based on 2011 Census.

## DISCLAIMER

The Terms of Use and Disclaimer of Datanet India Private Limited (hereinafter referred to as "Datanet") for use of this analysis report of **Bibhutipur Assembly Constituency (Bibhutipur Vidhan Sabha)** :-

1. **Assembly Factbook™** is a Registered Trade Mark owned by Datanet.
2. All the maps are sketched and graphical representation only and have not been drawn to the scale and also not to represent the actual geographical area or boundary of the unit.
3. The data for the aforesaid analysis is based on authentic sources and has been culled from the various publications of Census, CSO and NSSO for district and block level data, various central and state government departments, Central & State Elections Commissions and the concerned Returning Officers' releases, Electoral Rolls, Election results and allied publications, internal assessment, surveys, estimates and analysis. Therefore, certain adjustment of data at micro level may have been done to arrive closer to the macro data.
4. Data have been provided on an "As Is" and "As AVAILABLE" basis
5. The colours shown in the maps or diagram and charts of a particular party, alliance or AC are indicative and do not represent them.
6. This publication which includes maps, sheets, graphs and data would be the property under copyright of Datanet only. The user may use these for its internal study, analysis and research purposes. It's public display, re-selling or any commercial uses by the user are not allowed.
7. Datanet has taken due care and caution in compilation and processing of data and allied information, but does not guarantee the accuracy, adequacy or completeness of any information/analysis and will be not responsible for any errors or omissions or for the results obtained from the use of such information/analysis.
8. All the contents for the publication have been culled from various authentic sources and Datanet reasonably believes such sources to be reliable, but does not make any representations, express or implied as to the accuracy or fitness of use of such information. The information or contents of the information/analysis do not constitute advice and should not be relied upon in making (or refraining from making) any decision. Any reliance placed upon the information provided by Datanet is the sole responsibility and strictly at the user's risk.
9. In no event will Datanet be liable for any damages (including, without limitation, damages for loss of business projects, or loss of profits) arising in contract, tort or otherwise from the use of or inability to use any of its contents, or from any action taken (or refrained from being taken) as a result of using the analysis or any of its contents. Datanet its directors, owners, editors, officials, employees, distributor and agents or any associate will not be liable for any errors in the information contained or any consequences arising from the use of the contents of the provided information/analysis.
10. If any provision of these terms and conditions is held invalid or illegal or unenforceable for any reason by any court of competent jurisdiction, such provision shall be severed and the remainder of provisions of the terms and conditions shall continue in full force and effect as if the Term of Use had been executed with the invalid, illegal or unenforceable provision eliminated.
11. If there are any discrepancies in the information provided, please bring it to attention of Datanet for suitable rectification measures.

**Buy Online This Complete Book At  
Datanet India eBooks Store**

[www.indiastatpublications.com](http://www.indiastatpublications.com)

or go directly at

[http://www.indiastatpublications.com/  
Assembly\\_factbook/Bihar/Ujiarpur/ Bibhutipur](http://www.indiastatpublications.com/Assembly_factbook/Bihar/Ujiarpur/Bibhutipur)

 **india**stat**elections**

ISBN : 978-93-5313-057-2

