



Bihar

# Assembly Factbook™

Ujiarpur Assembly Constituency



Key Electoral Data of Ujiarpur  
Assembly Constituency (Vidhan Sabha)

Bihar

# **Assembly Factbook™**

Ujiarpur Assembly Constituency



Ujiarpur Vidhan Sabha

## **Editor & Director**

Dr. R.K. Thukral

## **Research Editor**

Dr. Shafeeq Rahman

## **Compiled, Researched and Published by Datanet India Pvt. Ltd.**

D-100, 1st Floor,

Okhla Industrial Area, Phase-I,  
New Delhi- 110020.

Ph.: 91-11- 43580781-84

Email : support@indiastatpublications.com

Website : www.indiastatelections.com

## **Online Book Store :**

www.indiastatpublications.com

**Report No. :** AFB/BR-134-0125

**ISBN :** 978-93-5313-200-2

**First Edition :** January, 2018

**Eighth Updated Edition :** January, 2025

**Price :** Rs. 11500/-

US\$ 310

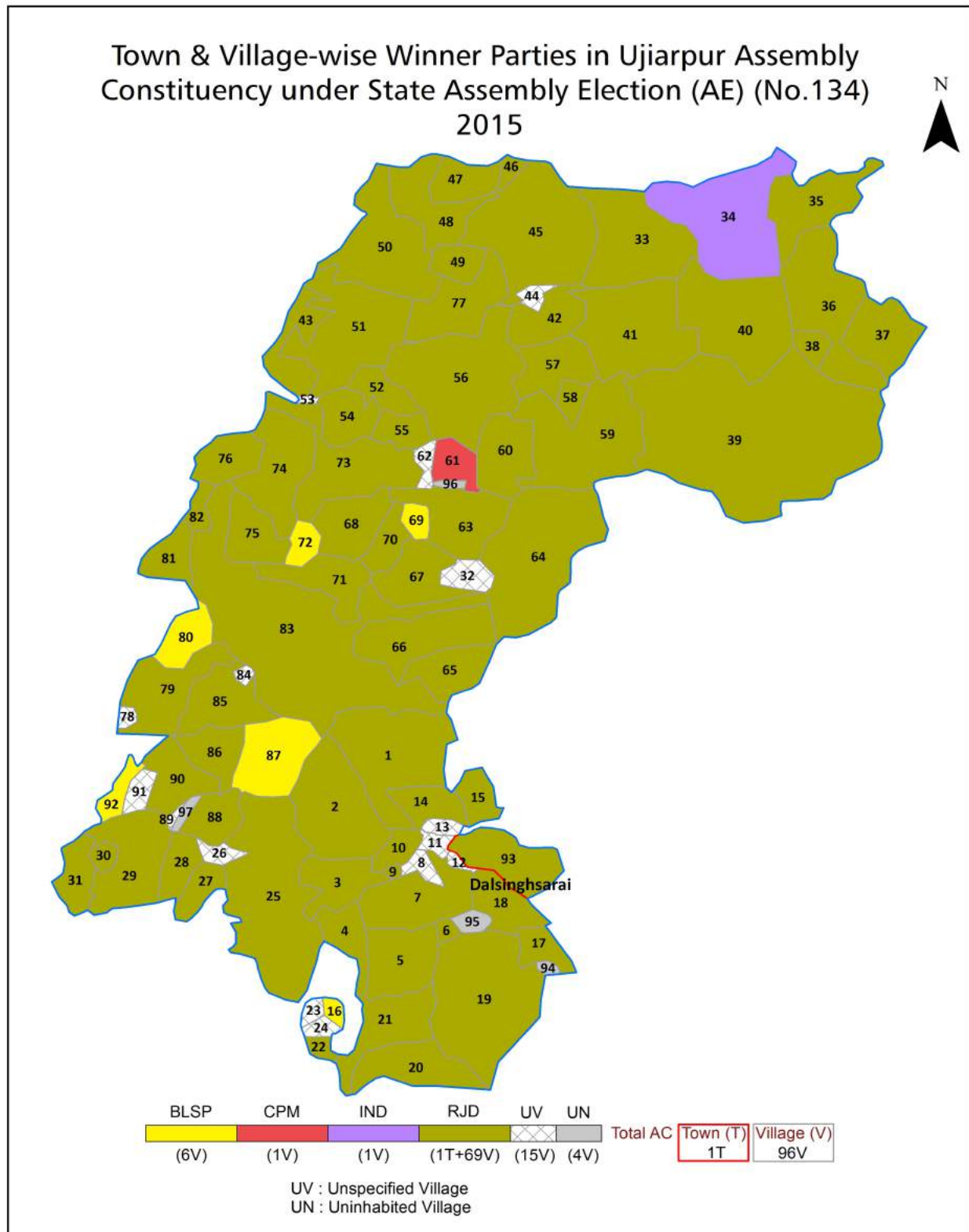
**© Datanet India Pvt. Ltd.**

All rights reserved. No part of this book may be reproduced, stored in a retrieval system or transmitted in any form or by any means, mechanical photocopying, photographing, scanning, recording or otherwise without the prior written permission of the publisher. Please refer to Disclaimer at page no. 230 for the use of this publication.

Printed in India

No.	Particulars	Page No.
	<b>Introduction</b>	
1	Assembly Constituency - (Vidhan Sabha) at a Glance   Features of Assembly as per Delimitation Commission of India (2008)	1-2
	<b>Location and Political Maps</b>	
2	Location Map   Boundaries of Assembly Constituency - (Vidhan Sabha) in District   Boundaries of Assembly Constituency under Parliamentary Constituency - (Lok Sabha)   Town & Village-wise Winner Parties- 2024, 2020, 2019, 2015, 2014, 2010 and 2009	3-11
	<b>Administrative Setup (2011)</b>	
3	District   Sub-district   Towns   Villages   Inhabited Villages   Uninhabited Villages   Village Panchayat   Intermediate Panchayat	12-18
	<b>Demographics (2011)</b>	
4	Population   Households   Rural/Urban Population   Towns and Villages by Population Size   Sex Ratio (Total & 0-6 Years)   Religious Population   Social Population   Literacy Rate	19-20
	<b>Electoral Features</b>	
5	Important Dates of Last Elections Held   Electors by Gender   Service Electors   Voters   Voters Turnout   Polling Stations & Average Number of Electors per Polling Station   Electors by Age Group   Present Elected Representatives	21-26
	<b>Historical Summary Election Results</b>	
6	Vote Share of Major Parties   Winning Margin (Number & Percentage)   Polarity of Parties   Summary Result of Assembly Segment of Parliamentary Elections 2024, 2019, 2014 and 2009   Summary Result of Assembly Elections 2020, 2015 and 2010	27-36
	<b>Polling Station Level Election Results</b>	
7	Name and Number of Polling Station 2024, 2020, 2019, 2015, 2014, 2010 and 2009   Polling Station-wise Electors, Voters & Voters Turnout 2024, 2020, 2019, 2015, 2014, 2010 and 2009   Polling Station wise Elections Results 2024, 2020, 2019, 2015, 2014, 2010 and 2009	37-209
	<b>Share of Assembly Constituency</b>	
8	Share of Assembly Constituency - (Vidhan Sabha) in State, District and Parliamentary Constituency - (Lok Sabha)	210
	<b>Socio-Economic Amenities (2011)</b>	
9	Access to Administrative Units   Agricultural, Manufacturing and Industrial Commodities   Demographic Indicators   Education   Health & Manpower   Drinking Water Supply   Sanitation   Entertainment and Recreations Infrastructure   Power   Food Allocation Distribution and Marketing of Agriculture Commodities Infrastructure   Transport and Road Infrastructure   Communication   Banking and Financial Services   Land Use   Irrigation Source	212-226
10	<b>Abbreviation &amp; Sources</b>	227-229
11	<b>Disclaimer</b>	230

## Location & Political Map



## Administrative Setup

### List of Village Panchayat & Intermediate Panchayat (Block) Name - 2011

Village Name	Village Panchayat Name	Intermediate Panchayat Name
Akaha Bishunpur	Nikaspur	Ujiarpur
Alampur Chak Sultan	Nagargawan	Dalsinghsarai
Angar	Angaar	Ujiarpur
Bahadura	Ramchandrapur Anghyal	Ujiarpur
Bahadurpur Armauli	Sultanpur Ghataho	Dalsinghsarai
Baikunthpur Barhanda	Baykunthpur Brhanda	Ujiarpur
Balari urf Jagdishpur Deal	Gawpur	Ujiarpur
Balbhadarpur Gau	Gawpur	Ujiarpur
Balo Chak	Chak Bahauddin	Dalsinghsarai
Barhanda Pem	Baykunthpur Brhanda	Ujiarpur
Basaria	Basaria	Dalsinghsarai
Bazidpur Godo	Basaria	Dalsinghsarai
Bazidpur Nazirpur	Satanpur	Ujiarpur
Bedaulia	Malti	Ujiarpur
Bela Megh	Belamegh	Ujiarpur
Bhagwanpur Desua	Bhagwanpur Deshua	Ujiarpur
Bhagwanpur Kamla	Bhagwanpur Kamla	Ujiarpur
Bhairopatti	Sultanpur Ghataho	Dalsinghsarai
Bhatgawan	Sultanpur Ghataho	Dalsinghsarai
Bhikhabhat urf Lohagir	Lohageer	Ujiarpur
Birnama Tula	Birnama Tula	Ujiarpur
Bishunpur Sahthu	Bhagwanpur Deshua	Ujiarpur
Biswaspur	Nagargawan	Dalsinghsarai
Chaita	Chyta Uttri, Chaita Dhakshni	Ujiarpur
Chak Bahauddin	Chak Bahauddin	Dalsinghsarai
Chak Biswas	Nagargawan	Dalsinghsarai
Chak Milki	Belamegh	Ujiarpur
Chak Milki	Paroria	Ujiarpur
Chak Murtaza	Pagra	Dalsinghsarai

Contd....

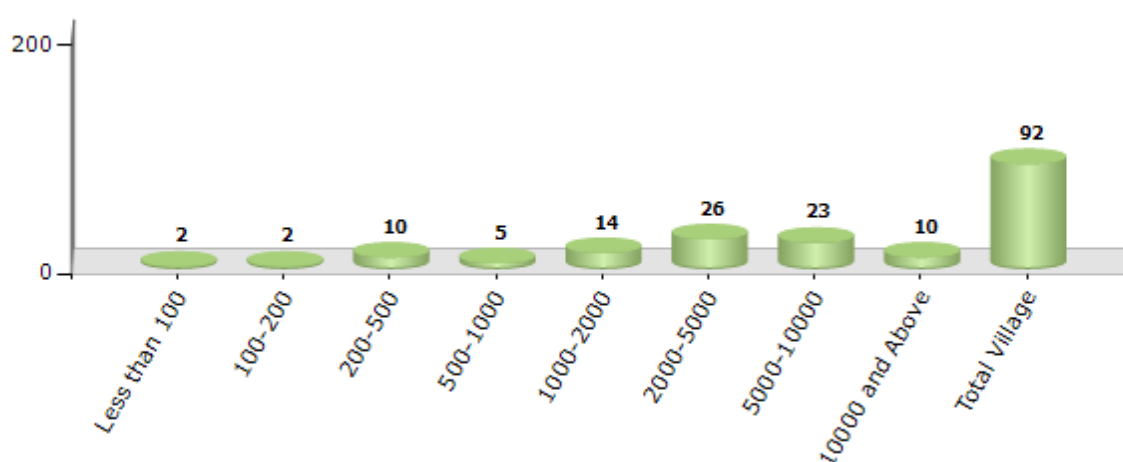


## Demographics

### Number of Villages by Population Size - 2011

Less than 100	100-200	200-500	500-1000	1000-2000	2000-5000	5000-10000	10000 and Above	Total Village
2	2	10	5	14	26	23	10	92

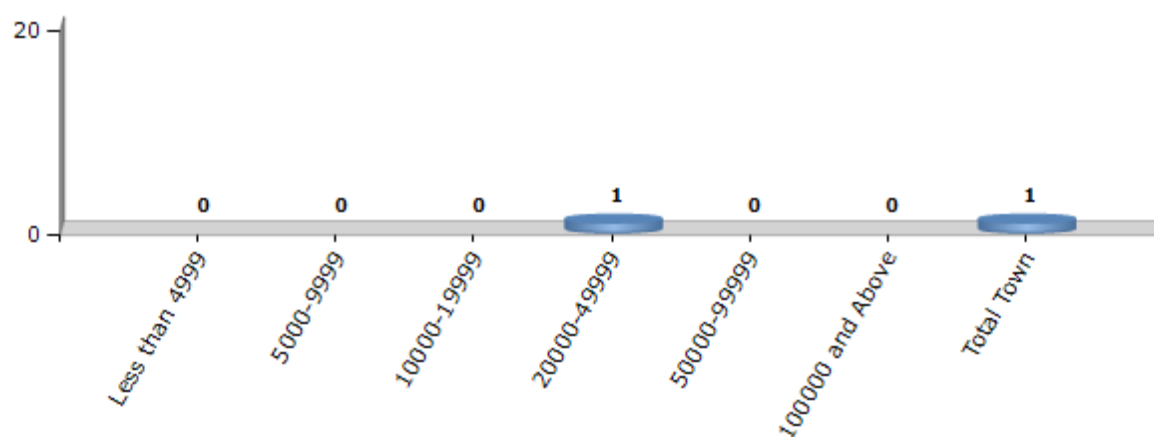
Number of Villages by Population Size - 2011



### Number of Towns by Population Size - 2011

Less than 4999	5000-9999	10000-19999	20000-49999	50000-99999	100000 and Above	Total Town
0	0	0	1	0	0	1

Number of Towns by Population Size - 2011

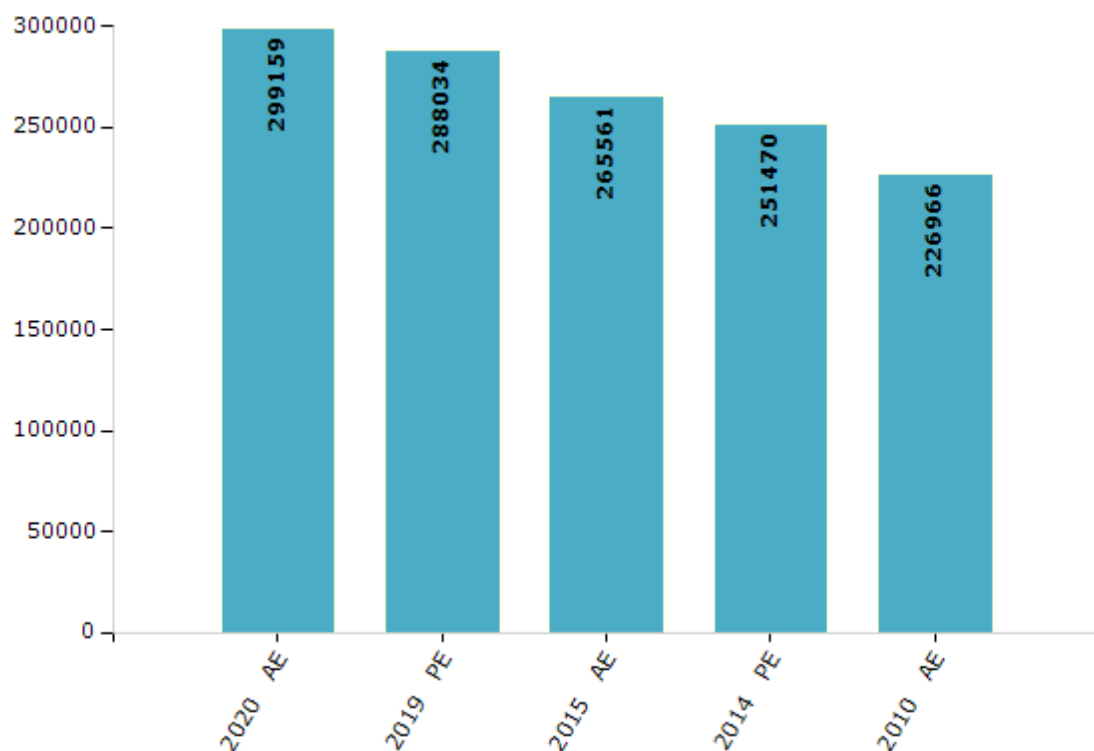


## Electoral Features

### Electors by Male & Female

Year	Male	Female	Others	Total	Year	Male	Female	Others	Total
2020 AE	159709	139444	6	299159	1995 AE	-	-	-	-
2019 PE	153637	134382	15	288034	1990 AE	-	-	-	-
2015 AE	142248	123308	5	265561	1985 AE	-	-	-	-
2014 PE	134369	117096	5	251470	1980 AE	-	-	-	-
2010 AE	120397	106569	0	226966	1977 AE	-	-	-	-
2009 PE	-	-	-	-	1972 AE	-	-	-	-
2005 (Oct) AE	-	-	-	-	1969 AE	-	-	-	-
2005 (Feb) AE	-	-	-	-	1967 AE	-	-	-	-
2004 PE	-	-	-	-	1962 AE	-	-	-	-
2000 AE	-	-	-	-	1957 AE	-	-	-	-
1999 PE	-	-	-	-	1952 AE	-	-	-	-

Number of Electors



**Note :** AE : Assembly Election, PE : Assembly Segment of Parliamentary Election

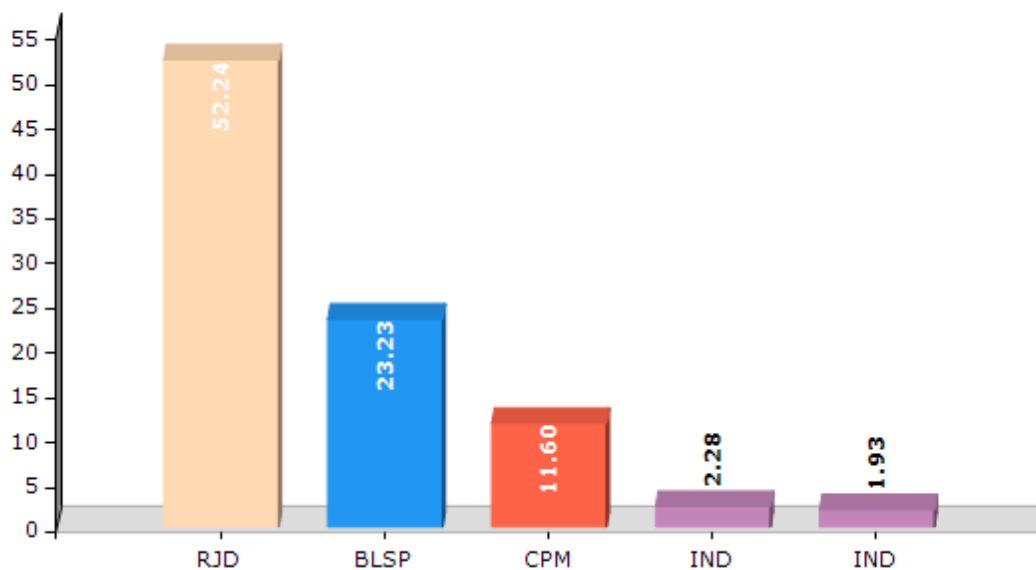


## Historical Summary Election Results

### Summary Result of Assembly Election - 2015

Candidate Name	Party	Votes	Votes %
Alok Kumar Mehta	RJD	85466	52.24
Kumar Anant	BLSP	38006	23.23
Ajay Kumar	CPM	18973	11.6
Vinod Kumar Ray	IND	3727	2.28
Baiju Kumar Ray	IND	3156	1.93
Ram Kumar Baitha	IND	2357	1.44
Rajesh Kumar	SHS	1565	0.96
Dilip Kumar Sahani	BSP	906	0.55
Ramashraya Thakur	SP	797	0.49
Pawan Kumar	IND	781	0.48
Yogendra Ray	GJDS	622	0.38
Vivekanand Kumar	BMUP	442	0.27
Kawsar Akhhtar Khaleel	natp	428	0.26
	NOTA	6388	3.9

Votes Percentage of Top Parties - 2015



## Polling Station Level Election Results

### Number and Name of Polling Stations (PS) (2020)

Number of Polling Stations	Name of Polling Stations	Number of Polling Stations	Name of Polling Stations
1	Utkramit Madhya Vidyalay Makatab Belari Baya Bhag	14A	Anganwadi Kendra Bhagwanpur Desua, Center No. 134 Ward No. 7
2	Utkramit Madhya Vidyalay Makatab Belari Daya Bhag	15	Prathamik Vidyalay Desua Musahari Uttari Bhag
2A	Utkramit Madhya Vidyalay Makatab Belari Daya Bhag	15A	Prathamik Vidyalay Desua Musahari Uttari Bhag
3	Utkramit Madhya Vidyalay Belari Dakshin Bhag	16	Prathamik Vidyalay Desua Musahari Madhya Bhag
3A	Utkramit Madhya Vidyalay Belari Dakshin Bhag	17	Panchayat Bhavan Bhagwanpur Desua Daya Bhag
4	Utkramit Madhya Vidyalay Belari Uttari Bhag	18	Panchayat Bhavan Bhagwanpur Desua Baya Bhag
4A	Utkramit Madhya Vidyalay Belari Uttari Bhag	19	Navesrijet Primery Vidyalay, Bishanpur Samthu
5	Hardish Narayan Uacch Vidyalay Belari Daya Bhag	20	Madhya Vidyalay, Bhagavanapur Desua
5A	Hardish Narayan Uacch Vidyalay Belari Daya Bhag	20A	Madhya Vidyalay, Bhagavanapur Desua
6	Hardish Narayan Uacch Vidyalay Belari Baya Bhag	21	Kanya Prathamik Vidyalay Bhagavanapur Desua
7	Angan Bari Kendra Belari	22	Utkramit Madhya Vidyalay, Supaul Baya Bhag
7A	Angan Bari Kendra Belari	23	Utkramit Madhya Vidyalay, Supaul Daya Bhag
8	Anganabadi Kendra Malati Paschim	24	Prathamik Vidyalay Supaul Amarsinghpur Uttari Bhag
8A	Anganabadi Kendra Malati Paschim	24A	Prathamik Vidyalay Supaul Amarsinghpur Uttari Bhag
9	Utkramit Madhya Vidyalay Makatab, Shekh Toli Malati Daya Bhag	25	Prathamik Vidyalay Supaul Amarsinghpur Dakshin Bhag
10	Utkramit Madhya Vidyalay Makatab, Shekh Toli Malati Baya Bhag	25A	Prathamik Vidyalay Supaul Amarsinghpur Dakshin Bhag
10A	Utkramit Madhya Vidyalay Makatab, Shekh Toli Malati Baya Bhag	26	Karmachari Bhavan Viranama Baya Bhag
11	Utkramit Madhya Vidyalay, Bidauliya Baya Bhag	26A	Karmachari Bhavan Viranama Baya Bhag
12	Utkramit Madhya Vidyalay, Bidauliya Daya Bhag	27	Karmachari Bhavan Viranama Daya Bhag
13	Prathamik Vidyalay, Chakanijam	28	Utkramit Madhya Vidyalay Virnamatula Baya Bhag
14	Anganwadi Kendra Bhagwanpur Desua, Center No. 134 Ward No. 7	29	Utkramit Madhya Vidyalay Virnamatula Daya Bhag

Contd....

## Polling Station Level Election Results

### Polling Station-wise Votes Secured by Overall Top Five Parties in Ujiarpur Assembly in Assembly Election (AE) under Ujiarpur Parliamentary Constituency in Bihar (2020)

Number of Polling Station	Winner - Alok Kumar Mehta (RJD)	Runner-up - Sheel Kumar Roy (BJP)	3rd - Nawal Paswan (IND)	4th - Dinesh Prashad Choudhary (IND)	5th - Prashant Kumar Pankaj (RLSP)	NOTA	Other	Total Votes Secured
25	295	27	2	8	0	0	15	347
25A	242	83	9	15	2	0	43	394
26	196	90	1	15	1	1	17	321
26A	175	135	10	11	6	0	30	367
27	253	106	6	22	4	4	37	432
28	386	70	8	17	3	4	10	498
29	506	57	9	40	5	1	37	655
30	288	62	13	23	3	3	10	402
30A	365	35	1	12	3	0	9	425
31	113	139	7	13	5	2	39	318
31A	195	122	5	8	6	1	55	392
32	461	136	24	24	3	1	26	675
33	298	219	9	20	5	2	42	595
34	132	268	6	9	2	3	95	515
35	97	142	0	7	1	0	22	269
35A	126	165	14	4	2	0	22	333
36	123	175	1	6	12	0	18	335
36A	124	252	8	5	3	3	31	426
37	39	193	2	2	2	1	25	264
37A	233	130	19	20	1	2	30	435
38	250	69	5	21	2	2	13	362
38A	198	90	4	15	5	1	17	330
39	141	134	38	14	5	2	40	374
39A	241	110	22	19	3	0	19	414
40	242	61	1	17	2	1	20	344
40A	255	49	6	9	2	1	8	330
41	258	31	6	12	3	2	13	325
41A	285	86	13	26	4	1	31	446
42	556	27	8	23	3	0	3	620
43	288	28	4	6	37	0	5	368
44	106	118	10	7	3	3	15	262
44A	175	196	3	10	10	1	34	429
45	76	156	2	1	0	0	24	259
45A	74	192	0	7	3	1	29	306
46	328	84	5	16	7	1	24	465

Contd....

## Polling Station Level Election Results

**Winner, Runner-up and 3rd Party Position & Winning Margin According to Polling Stations in Ujiarpur Assembly in Assembly Election (AE) under Ujiarpur Parliamentary Constituency in Bihar (2020)**

Polling Station Number	Winner Party	Winner Votes (%)	Runner-up Party	Runner-up Votes (%)	Winning Margin Votes (%)	Third Party	Third Party Votes (%)	Other Votes (%)
47	RJD	176 (47.7)	BJP	129 (34.96)	47 (12.74)	RJnJnP	19 (5.15)	45 (12.2)
47A	BJP	215 (66.98)	RJD	61 (19)	154 (47.98)	RJnJnP	28 (8.72)	17 (5.3)
48	RJD	261 (56.13)	BJP	125 (26.88)	136 (29.25)	RJnJnP	19 (4.09)	60 (12.9)
48A	RJD	267 (54.38)	BJP	160 (32.59)	107 (21.79)	IND (NP)	12 (2.44)	52 (10.59)
49	BJP	224 (51.03)	RJD	148 (33.71)	76 (17.32)	IND (DPC)	11 (2.51)	56 (12.76)
49A	BJP	238 (53.24)	RJD	131 (29.31)	107 (23.93)	IND (MAA)	22 (4.92)	56 (12.53)
50	RJD	194 (55.59)	BJP	105 (30.09)	89 (25.5)	IND (DPC)	21 (6.02)	29 (8.31)
50A	RJD	227 (53.79)	BJP	134 (31.75)	93 (22.04)	RJnJnP	19 (4.5)	42 (9.95)
51	RJD	281 (55.42)	BJP	145 (28.6)	136 (26.82)	IND (NP)	14 (2.76)	67 (13.21)
52	RJD	238 (65.93)	BJP	89 (24.65)	149 (41.28)	IND (DPC)	14 (3.88)	20 (5.54)
52A	RJD	316 (76.33)	BJP	59 (14.25)	257 (62.08)	IND (DPC)	16 (3.86)	23 (5.56)
53	RJD	213 (51.33)	BJP	137 (33.01)	76 (18.32)	RSTJNVKSP	30 (7.23)	35 (8.43)
53A	RJD	293 (82.07)	BJP	39 (10.92)	254 (71.15)	IND (DPC)	11 (3.08)	14 (3.92)
54	RJD	257 (51.3)	BJP	198 (39.52)	59 (11.78)	IND (NP)	8 (1.6)	38 (7.58)
55	RJD	252 (43.83)	BJP	242 (42.09)	10 (1.74)	IND (DPC)	27 (4.7)	54 (9.39)
56	BJP	243 (43.86)	RJD	219 (39.53)	24 (4.33)	IND (MAA)	18 (3.25)	74 (13.36)
57	BJP	321 (47.98)	RJD	235 (35.13)	86 (12.85)	RLSP	57 (8.52)	56 (8.37)
58	RJD	287 (60.17)	BJP	136 (28.51)	151 (31.66)	RLSP	16 (3.35)	38 (7.97)
59	RJD	224 (52.09)	BJP	118 (27.44)	106 (24.65)	RLSP	32 (7.44)	56 (13.02)
59A	RJD	260 (55.79)	BJP	138 (29.61)	122 (26.18)	IND (DPC)	17 (3.65)	51 (10.94)
60	RJD	172 (40.86)	BJP	164 (38.95)	8 (1.91)	RJnJnP	50 (11.88)	35 (8.31)
60A	RJD	213 (54.48)	BJP	121 (30.95)	92 (23.53)	RJnJnP	22 (5.63)	35 (8.95)
61	BJP	158 (41.47)	RJD	154 (40.42)	4 (1.05)	RJnJnP	15 (3.94)	54 (14.17)
61A	RJD	199 (44.22)	BJP	100 (22.22)	99 (22)	RJnJnP	96 (21.33)	55 (12.22)
62	BJP	245 (53.03)	RJD	144 (31.17)	101 (21.86)	RJnJnP	15 (3.25)	58 (12.55)
63	RJD	313 (54.72)	IND (NP)	116 (20.28)	197 (34.44)	BJP	90 (15.73)	53 (9.27)
64	RJD	253 (49.61)	IND (NP)	107 (20.98)	146 (28.63)	BJP	96 (18.82)	54 (10.59)
65	RJD	249 (58.59)	BJP	127 (29.88)	122 (28.71)	IND (DPC)	12 (2.82)	37 (8.71)
66	RJD	300 (53.38)	BJP	165 (29.36)	135 (24.02)	IND (DPC)	23 (4.09)	74 (13.17)
67	BJP	352 (57.61)	RJD	177 (28.97)	175 (28.64)	RJnJnP	14 (2.29)	68 (11.13)
68	RJD	257 (49.61)	BJP	116 (22.39)	141 (27.22)	RJnJnP	78 (15.06)	67 (12.93)
69	RJD	180 (49.05)	BJP	130 (35.42)	50 (13.63)	IND (DPC)	17 (4.63)	40 (10.9)
69A	RJD	222 (64.72)	BJP	80 (23.32)	142 (41.4)	IND (DPC)	13 (3.79)	28 (8.16)
70	RJD	285 (51.17)	BJP	181 (32.5)	104 (18.67)	IND (DPC)	20 (3.59)	71 (12.75)
71	RJD	275 (63.36)	BJP	82 (18.89)	193 (44.47)	IND (RPR)	17 (3.92)	60 (13.82)

Contd....

## Socio-Economic Amenities - Rural

### Access to Education Facilities

Particulars	Number of Villages (% of Population)				
	Available	Not Available	If Not Available (Distance of Nearest Facility)		
			A	B	C
Govt. Primary School	83 (99)	9 (1)	9 (1)	0 (0)	0 (0)
Private Primary School	9 (12)	83 (88)	0 (0)	0 (0)	0 (0)
Govt. Middle School	64 (93)	28 (7)	28 (7)	0 (0)	0 (0)
Private Middle School	1 (1)	91 (99)	0 (0)	0 (0)	0 (0)
Govt. Secondary School	12 (24)	80 (76)	50 (45)	26 (26)	1 (0)
Private Secondary School	1 (2)	91 (98)	0 (0)	2 (2)	0 (0)
Govt. Senior Secondary School	7 (17)	85 (83)	31 (32)	32 (31)	21 (19)
Private Senior Secondary School	0 (0)	92 (100)	0 (0)	1 (1)	0 (0)
Govt. Arts and Science Degree College	3 (7)	89 (93)	14 (10)	33 (34)	40 (46)
Private Arts and Science Degree College	1 (2)	91 (98)	0 (0)	1 (1)	0 (0)
Govt. Engineering College	0 (0)	92 (100)	0 (0)	0 (0)	0 (0)
Private Engineering College	0 (0)	92 (100)	0 (0)	0 (0)	92 (100)
Govt. Medicine College	0 (0)	92 (100)	0 (0)	0 (0)	92 (100)
Private Medicine College	0 (0)	92 (100)	0 (0)	0 (0)	0 (0)
Govt. Management Institute	0 (0)	92 (100)	0 (0)	0 (0)	92 (100)
Private Management Institute	0 (0)	92 (100)	0 (0)	0 (0)	0 (0)
Govt. Polytechnic	0 (0)	92 (100)	0 (0)	5 (9)	87 (91)
Private Polytechnic	0 (0)	92 (100)	0 (0)	0 (0)	0 (0)
Govt. Vocational Training School/ITI	0 (0)	92 (100)	1 (1)	7 (11)	83 (85)
Private Vocational Training School/ITI	0 (0)	92 (100)	0 (0)	1 (3)	0 (0)
Govt. Non Formal Training Centre	0 (0)	92 (100)	1 (1)	11 (16)	50 (52)
Private Non Formal Training Centre	0 (0)	92 (100)	0 (0)	6 (6)	24 (26)
Govt. School For Disabled	0 (0)	92 (100)	0 (0)	0 (0)	92 (100)
Private School For Disabled	0 (0)	92 (100)	0 (0)	0 (0)	0 (0)
Government Others	6 (9)	86 (91)	0 (0)	0 (0)	5 (4)
Private Others	0 (0)	92 (100)	0 (0)	0 (0)	0 (0)

Note : Distance A : Less than 5 km; B : Between 5-10 km; C : 10+ km.; Source : Data Analysis is based on 2011 Census.

## DISCLAIMER

The Terms of Use and Disclaimer of Datanet India Private Limited (hereinafter referred to as "Datanet") for use of this analysis report of **Ujiarpur Assembly Constituency (Ujiarpur Vidhan Sabha)** :-

1. **Assembly Factbook™** is a Registered Trade Mark owned by Datanet.
2. All the maps are sketched and graphical representation only and have not been drawn to the scale and also not to represent the actual geographical area or boundary of the unit.
3. The data for the aforesaid analysis is based on authentic sources and has been culled from the various publications of Census, CSO and NSSO for district and block level data, various central and state government departments, Central & State Elections Commissions and the concerned Returning Officers' releases, Electoral Rolls, Election results and allied publications, internal assessment, surveys, estimates and analysis. Therefore, certain adjustment of data at micro level may have been done to arrive closer to the macro data.
4. Data have been provided on an "As Is" and "As AVAILABLE" basis
5. The colours shown in the maps or diagram and charts of a particular party, alliance or AC are indicative and do not represent them.
6. This publication which includes maps, sheets, graphs and data would be the property under copyright of Datanet only. The user may use these for its internal study, analysis and research purposes. It's public display, re-selling or any commercial uses by the user are not allowed.
7. Datanet has taken due care and caution in compilation and processing of data and allied information, but does not guarantee the accuracy, adequacy or completeness of any information/analysis and will be not responsible for any errors or omissions or for the results obtained from the use of such information/analysis.
8. All the contents for the publication have been culled from various authentic sources and Datanet reasonably believes such sources to be reliable, but does not make any representations, express or implied as to the accuracy or fitness of use of such information. The information or contents of the information/analysis do not constitute advice and should not be relied upon in making (or refraining from making) any decision. Any reliance placed upon the information provided by Datanet is the sole responsibility and strictly at the user's risk.
9. In no event will Datanet be liable for any damages (including, without limitation, damages for loss of business projects, or loss of profits) arising in contract, tort or otherwise from the use of or inability to use any of its contents, or from any action taken (or refrained from being taken) as a result of using the analysis or any of its contents. Datanet its directors, owners, editors, officials, employees, distributor and agents or any associate will not be liable for any errors in the information contained or any consequences arising from the use of the contents of the provided information/analysis.
10. If any provision of these terms and conditions is held invalid or illegal or unenforceable for any reason by any court of competent jurisdiction, such provision shall be severed and the remainder of provisions of the terms and conditions shall continue in full force and effect as if the Term of Use had been executed with the invalid, illegal or unenforceable provision eliminated.
11. If there are any discrepancies in the information provided, please bring it to attention of Datanet for suitable rectification measures.

**Buy Online This Complete Book At**  
**Indiastat Publication Book Store**

[www.indiastatpublications.com](http://www.indiastatpublications.com)

**or go directly at**

[http://www.indiastatpublications.com/  
Assembly\\_factbook/Bihar/Ujiarpur/ Ujiarpur](http://www.indiastatpublications.com/Assembly_factbook/Bihar/Ujiarpur/Ujiarpur)



 **indiastat**elections

ISBN : 978-93-5313-200-2

