



Bihar

Assembly Factbook™

Kanti Assembly Constituency



Key Electoral Data of Kanti
Assembly Constituency (Vidhan Sabha)

Bihar

Assembly Factbook™

Kanti Assembly Constituency



Kanti Vidhan Sabha

Editor & Director

Dr. R.K. Thukral

Research Editor

Dr. Shafeeq Rahman

Compiled, Researched and Published by Datanet India Pvt. Ltd.

D-100, 1st Floor,

Okhla Industrial Area, Phase-I,
New Delhi- 110020.

Ph.: 91-11- 43580781-84

Email : support@indiastatpublications.com

Website : www.indiastatelections.com

Online Book Store :

www.indiastatpublications.com

Report No. : AFB/BR-095-0125

ISBN : 978-93-5313-103-6

First Edition : January, 2018

Eighth Updated Edition : January, 2025

Price : Rs. 11500/-

US\$ 310

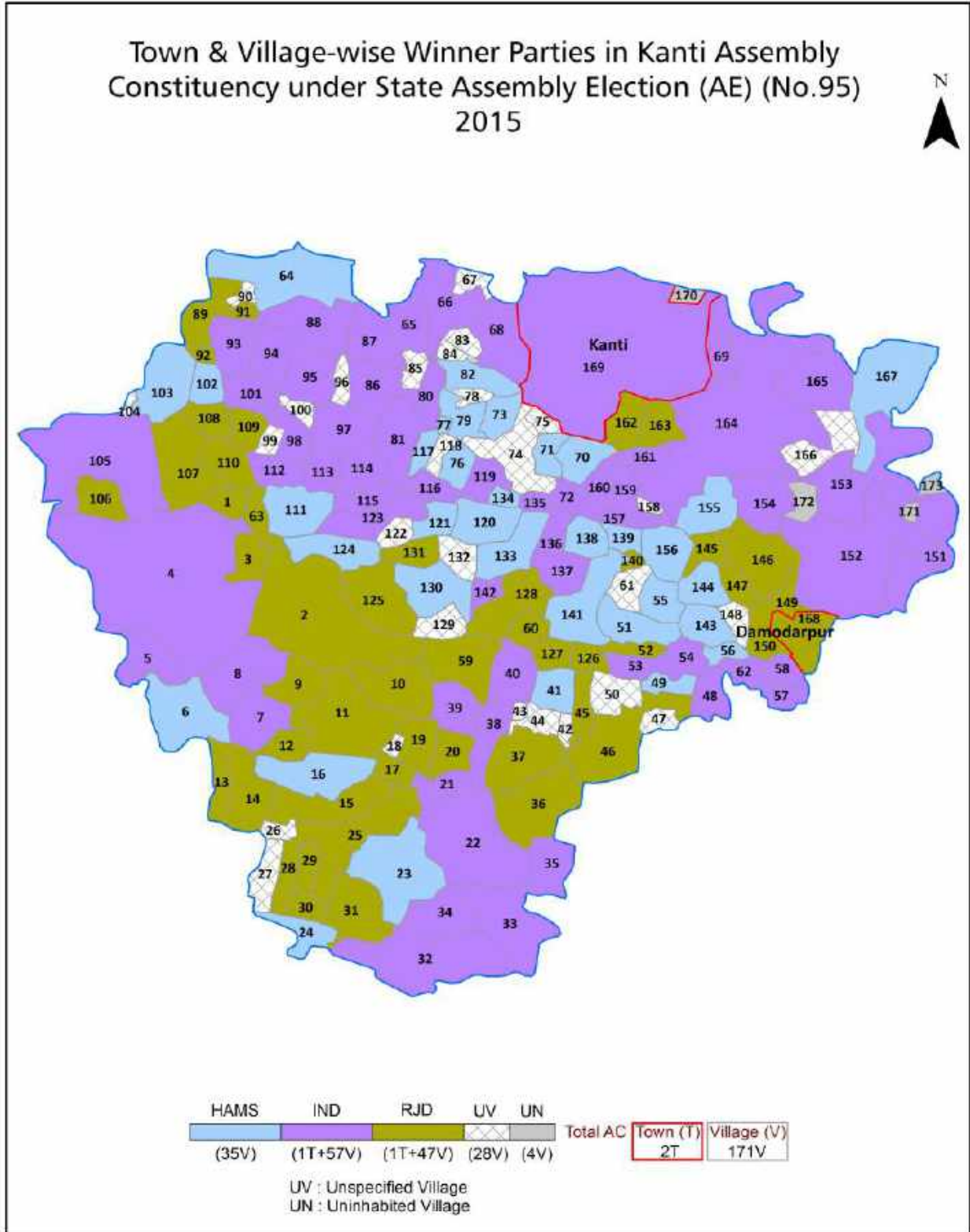
© Datanet India Pvt. Ltd.

All rights reserved. No part of this book may be reproduced, stored in a retrieval system or transmitted in any form or by any means, mechanical photocopying, photographing, scanning, recording or otherwise without the prior written permission of the publisher. Please refer to Disclaimer at page no. 257 for the use of this publication.

Printed in India

No.	Particulars	Page No.
	Introduction	
1	Assembly Constituency - (Vidhan Sabha) at a Glance Features of Assembly as per Delimitation Commission of India (2008)	1-2
	Location and Political Maps	
2	Location Map Boundaries of Assembly Constituency - (Vidhan Sabha) in District Boundaries of Assembly Constituency under Parliamentary Constituency - (Lok Sabha) Town & Village-wise Winner Parties- 2024, 2020, 2019, 2015, 2014, 2010 and 2009	3-11
	Administrative Setup (2011)	
3	District Sub-district Towns Villages Inhabited Villages Uninhabited Villages Village Panchayat Intermediate Panchayat	12-20
	Demographics (2011)	
4	Population Households Rural/Urban Population Towns and Villages by Population Size Sex Ratio (Total & 0-6 Years) Religious Population Social Population Literacy Rate	21-22
	Electoral Features	
5	Important Dates of Last Elections Held Electors by Gender Service Electors Voters Voters Turnout Polling Stations & Average Number of Electors per Polling Station Electors by Age Group Present Elected Representatives	23-28
	Historical Summary Election Results	
6	Vote Share of Major Parties Winning Margin (Number & Percentage) Polarity of Parties Summary Result of Assembly Segment of Parliamentary Elections 2024, 2019, 2014, 2009, 2004 and 1999 Summary Result of Assembly Elections 2020, 2015, 2010, 2005 (Oct), 2005 (Feb), 2000, 1995, 1990, 1985, 1980, 1977, 1972, 1969, 1967, 1962, 1957 and 1952	29-56
	Polling Station Level Election Results	
7	Name and Number of Polling Station 2024, 2020, 2019, 2015, 2014, 2010 and 2009 Polling Station-wise Electors, Voters & Voters Turnout 2024, 2020, 2019, 2015, 2014, 2010 and 2009 Polling Station wise Elections Results 2024, 2020, 2019, 2015, 2014, 2010 and 2009	57-236
	Share of Assembly Constituency	
8	Share of Assembly Constituency - (Vidhan Sabha) in State, District and Parliamentary Constituency - (Lok Sabha)	237
	Socio-Economic Amenities (2011)	
9	Access to Administrative Units Agricultural, Manufacturing and Industrial Commodities Demographic Indicators Education Health & Manpower Drinking Water Supply Sanitation Entertainment and Recreations Infrastructure Power Food Allocation Distribution and Marketing of Agriculture Commodities Infrastructure Transport and Road Infrastructure Communication Banking and Financial Services Land Use Irrigation Source	239-253
10	Abbreviation & Sources	254-256
11	Disclaimer	257

Location & Political Map



Administrative Setup

List of Village Panchayat & Intermediate Panchayat (Block) Name - 2011

Village Name	Village Panchayat Name	Intermediate Panchayat Name
Akhtiarpur	Gausara	Marwan
Akurahan Harihar	Madhopur Dulham Urf Dhebahan	Kanti
Akurahan Khargi	Madhopur Dulham Urf Dhebahan	Kanti
Alahdadpur	Serukahi	Kanti
Arara urf Harpur Hari	Phul Kahan Godai	Kanti
Arizpur	Jain Khurd	Marwan
Arizpur	Shahpur	Kanti
Bagahi	Jhakhara Shekh	Marwan
Bahora urf Mahammadpur Chak	Pakdi Pakahi	Marwan
Bahuara urf Harpur Hiranman	Bahuara	Kanti
Bairia	Paighambarpur Kolhua	Kanti
Balha	Serukahi	Kanti
Bangra	Panapur Haveli	Kanti
Bangra Hardas	Phul Kahan Mani	Kanti
Bangra Tola Dayal Thakur	Sain	Kanti
Bangrapatti Sain	Sain	Kanti
Barauna	Barka Gaon South	Marwan
Bariarpur	Manikpur Narotam	Kanti
Barka Gaon	Barka Gaon South	Marwan
Barmatpur	Sadalpur	Kanti
Basantpur	Barka Gaon North	Marwan
Basantpur Kanti	Manikpur Narotam	Kanti
Bathna Dih	Pakdi Pakahi	Marwan
Bathna Ram	Pakdi Pakahi	Marwan
Bathnaha	Jhiktahi Madhuban	Kanti
Bhagwanpur	Serukahi	Kanti
Bhagwatpur	Gausara	Marwan
Bhatauna	Bhatauna	Marwan
Bheria urf Chhapra Deonandan	Sain	Kanti

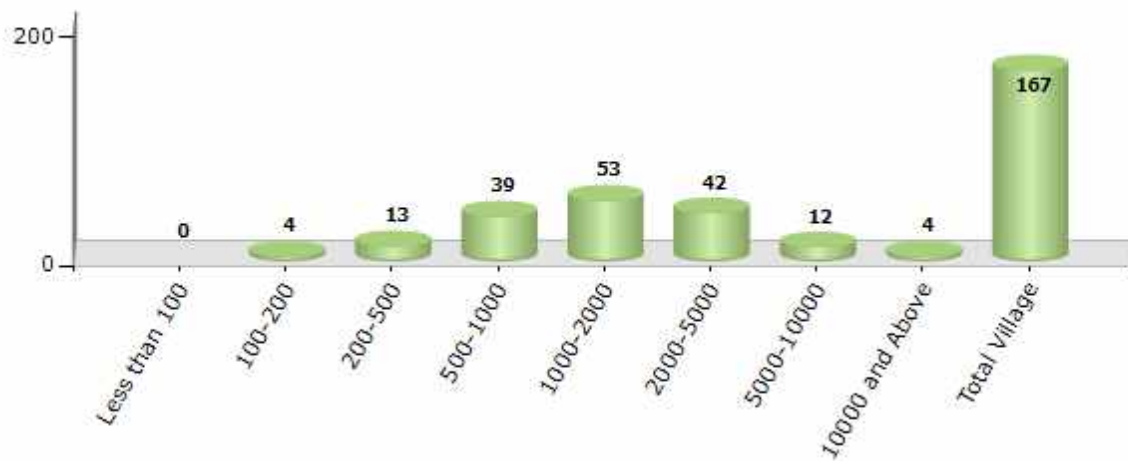
Contd....

Demographics

Number of Villages by Population Size - 2011

Less than 100	100-200	200-500	500-1000	1000-2000	2000-5000	5000-10000	10000 and Above	Total Village
0	4	13	39	53	42	12	4	167

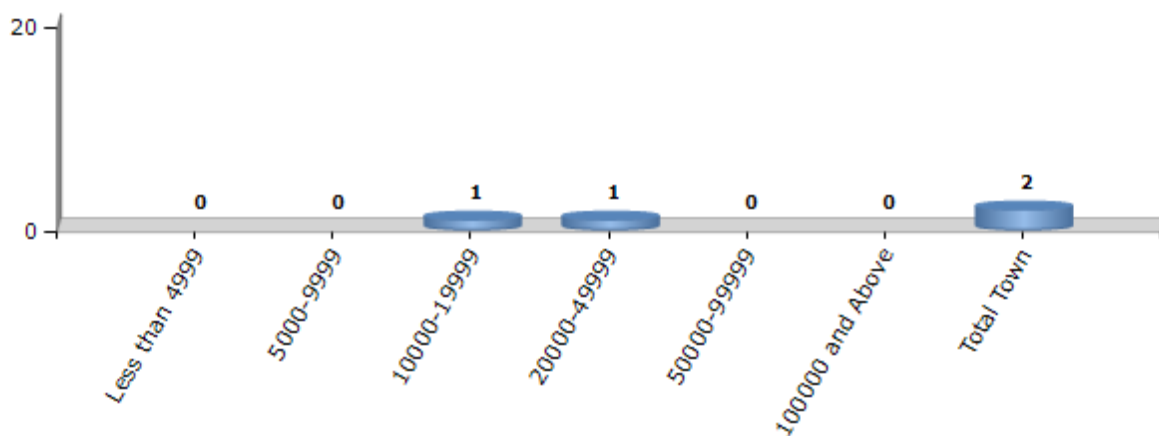
Number of Villages by Population Size - 2011



Number of Towns by Population Size - 2011

Less than 4999	5000-9999	10000-19999	20000-49999	50000-99999	100000 and Above	Total Town
0	0	1	1	0	0	2

Number of Towns by Population Size - 2011

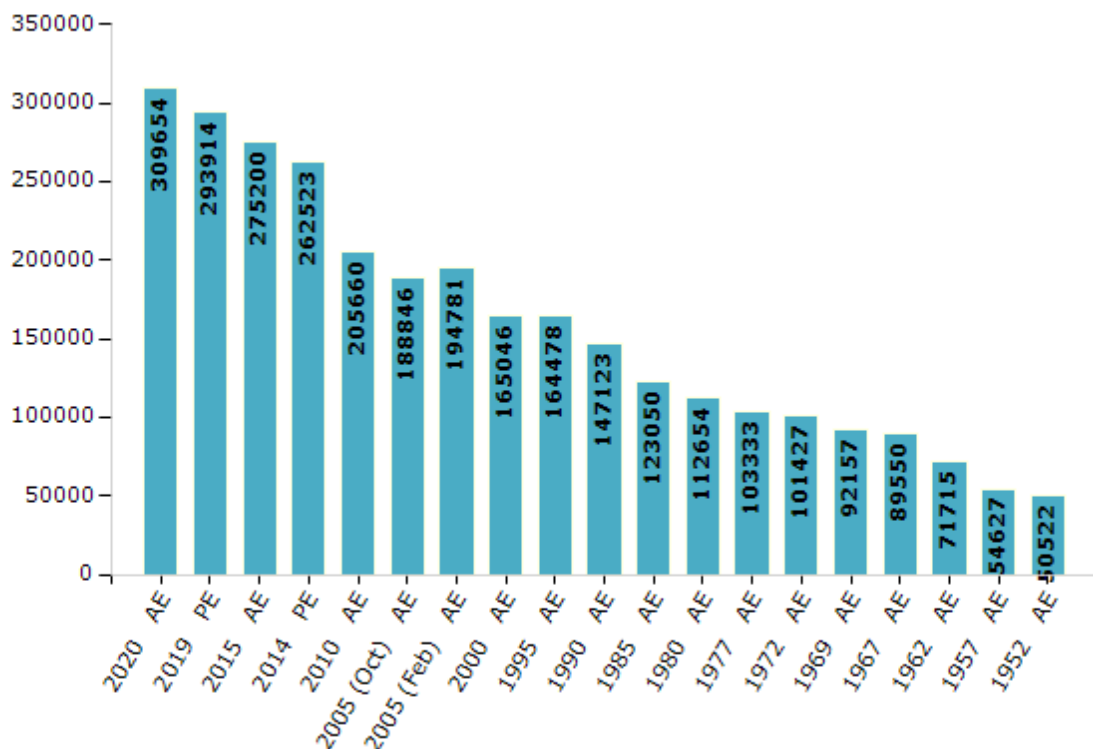


Electoral Features

Electors by Male & Female

Year	Male	Female	Others	Total	Year	Male	Female	Others	Total
2020 AE	163477	146169	8	309654	1995 AE	86724	77754	-	164478
2019 PE	158167	135739	8	293914	1990 AE	78296	68827	-	147123
2015 AE	148871	126323	6	275200	1985 AE	64461	58589	-	123050
2014 PE	141998	120519	6	262523	1980 AE	58379	54275	-	112654
2010 AE	110553	95107	0	205660	1977 AE	56241	47092	-	103333
2009 PE	-	-	-	-	1972 AE	54112	47315	-	101427
2005 (Oct) AE	100995	87851	-	188846	1969 AE	46955	45202	-	92157
2005 (Feb) AE	104331	90450	-	194781	1967 AE	-	-	-	89550
2004 PE	-	-	-	-	1962 AE	-	-	-	71715
2000 AE	87087	77959	-	165046	1957 AE	-	-	-	54627
1999 PE	-	-	-	-	1952 AE	-	-	-	50522

Number of Electors



Note : AE : Assembly Election, PE : Assembly Segment of Parliamentary Election

Historical Summary Election Results

Summary Result of Assembly Election - 2015

Candidate Name	Party	Votes	Votes %
Ashok Kumar Choudhary (Sadatpur)	IND	58111	32.38
Ajit Kumar	HAMS	48836	27.21
Md. Parwez Alam	RJD	47050	26.22
Umesh Paswan	IND	3109	1.73
Ashok Kumar Chodhary (Dhamauli Ramnath)	IND	2144	1.19
Md. Inamul Haque	BSP	2031	1.13
Amar Deo Singh	IND	1948	1.09
Lal Babu Roy	SUCI	1850	1.03
Arjun Prasad Gupta	IND	1832	1.02
Ajit Kumar	IND	1797	1
Md Naushad	ABHKP	1372	0.76
Abhay Shankar Thakur	GJDS	1238	0.69
Anil Kumar Ray	JAPL	1207	0.67
Mahmad Jafaruddin	IND	1112	0.62
Md. Haseeb	RSMD	849	0.47
Chandan Kumar Suman	NJPI	842	0.47
Sanjeev Kumar Jha	IND	734	0.41
Laddu Sahani	BMUP	514	0.29
Ravindra Shekhar	SKLP	514	0.29
Kumar Nath Singh	BJKVP	466	0.26
Laddan Khan	RVNP	452	0.25
	NOTA	1460	0.81

Polling Station Level Election Results

Number and Name of Polling Stations (PS) (2020)

Number of Polling Stations	Name of Polling Stations	Number of Polling Stations	Name of Polling Stations
1	Madhya Vidyalay, Virpur, Uttar Bhag	16	Prathamik Vidyalay Sain Patti Bheriyar Tola
2	Madhya Vidyalay, Virpur, Dakshini Bhag	17	Samudayik Vikas Bhawan Sain Harijan Tola
2A	Madhya Vidyalay, Virpur, Dakshini Bhag	17A	Samudayik Vikas Bhawan Sain Harijan Tola
3	Panchayat Bhavan, Birapur	18	Uttkramit Madhya Vidyalay Madhukar Chhapra
3A	Panchayat Bhavan, Birapur	18A	Uttkramit Madhya Vidyalay Madhukar Chhapra
4	Prathamik Vidyalay, Sain, Chhapara, Devanand Hindi	19	Uttkramit Madhya Vidyalay Bangrapatti Sain Tole Dayal
5	Prathamik Vidyalay, Sain, Chhapra, Devanand Urdu	19A	Uttkramit Madhya Vidyalay Bangrapatti Sain Tole Dayal
5A	Prathamik Vidyalay, Sain, Chhapra, Devanand Urdu	20	Madhya Vidyalay Sain
6	Utkramit Madhya Vidyalay, Khajuri	20A	Madhya Vidyalay Sain
6A	Utkramit Madhya Vidyalay, Khajuri	21	Prathamik Vidyalay Gausi Chhapra
7	Utkramit Madhya Vidyalay, Vishunapur, Mahanand Urdu Purvi Bhag	22	Prathamik Vidyalay Sain Patti Tola Ram Rai
8	Uttkramit Madhya Vidyalay Vishunpur Mahanand Urdu Paschimi Bhag	22A	Prathamik Vidyalay Sain Patti Tola Ram Rai
9	Prathamik Vidyalay, Peni Chapra	23	Utkramit Madhya Vidyalay, Akuraha Khargi Uttari Bhag
10	Prathamik Vidyalay Bishunpur Pirmiya	23A	Utkramit Madhya Vidyalay, Akuraha Khargi Uttari Bhag
11	Madhya Vidyalay Yasodamath Baya Bhag	24	Utkramit Madhya Vidyalay Akuraha Khargi Dakshin Bhag
12	Madhya Vidyalay Yasodamath Daya Bhag	24A	Utkramit Madhya Vidyalay Akuraha Khargi Dakshin Bhag
13	Uttkramit Madhya Vidyalay Bahuaara	25	Uttkramit Madhya Vidyalay Dhebha Uttari Bhag
13A	Uttkramit Madhya Vidyalay Bahuaara	25A	Uttkramit Madhya Vidyalay Dhebha Uttari Bhag
14	Prathamik Vidyalay, Bhimalpur	26	Utkramit Madhya Vidyalay, Dhabha Dakshini Bhag
15	Prathamik Vidyalaya Sadikpur	26A	Utkramit Madhya Vidyalay, Dhabha Dakshini Bhag
15A	Prathamik Vidyalaya Sadikpur	27	Prathamik Vidyalay Kushi Harpur Horil Baya Bha

Contd....

Polling Station Level Election Results

Polling Station-wise Votes Secured by Overall Top Five Parties in Kanti Assembly in Assembly Election (AE) under Vaishali Parliamentary Constituency in Bihar (2020)

Number of Polling Station	Winner - Mohammad israil Mansuri (RJD)	Runner-up - Ajit Kumar (IND)	3rd - Mohammad Jamal (JD(U))	4th - Bijay Prasad Singh (LJP)	5th - Neera Devi (IND)	NOTA	Other	Total Votes Secured
24	144	203	5	33	4	1	27	417
24A	83	232	16	42	7	5	46	431
25	102	163	9	30	34	3	71	412
25A	156	124	7	49	15	1	48	400
26	156	99	8	46	5	2	51	367
26A	83	119	23	76	8	1	68	378
27	111	259	7	48	8	2	39	474
28	99	244	3	41	10	1	49	447
29	73	119	4	42	1	1	79	319
29A	68	133	27	41	2	4	64	339
30	180	85	82	143	44	4	92	630
31	85	88	6	190	54	3	44	470
32	69	247	10	166	12	2	90	596
33	137	45	30	202	45	5	80	544
33A	156	121	42	111	11	1	46	488
34	338	130	21	107	5	6	65	672
35	278	191	42	70	1	1	52	635
36	20	20	13	8	0	3	1	65
37	63	37	29	22	1	3	8	163
38	62	53	66	88	3	2	27	301
38A	48	71	66	88	3	1	28	305
39	151	134	66	110	24	2	19	506
40	105	147	75	105	9	12	105	558
41	147	188	61	107	14	1	65	583
42	52	73	43	148	36	5	127	484
42A	130	103	80	75	4	6	99	497
43	44	108	62	127	19	9	69	438
43A	115	92	109	71	19	4	73	483
44	92	54	195	2	3	4	76	426
44A	251	29	46	1	1	2	23	353
45	224	133	152	32	15	8	91	655
46	102	192	196	57	35	4	105	691
47	106	186	53	25	106	7	268	751
48	99	115	107	2	10	2	39	374
48A	131	91	102	6	17	12	29	388

Contd....

Polling Station Level Election Results

Winner, Runner-up and 3rd Party Position & Winning Margin According to Polling Stations in Kanti Assembly in Assembly Election (AE) under Vaishali Parliamentary Constituency in Bihar (2020)

Polling Station Number	Winner Party	Winner Votes (%)	Runner-up Party	Runner-up Votes (%)	Winning Margin Votes (%)	Third Party	Third Party Votes (%)	Other Votes (%)
49	IND (AK)	158 (40.1)	JD(U)	116 (29.44)	42 (10.66)	RJD	44 (11.17)	76 (19.29)
49A	IND (AK)	204 (47.89)	RJD	95 (22.3)	109 (25.59)	JD(U)	58 (13.62)	69 (16.2)
50	IND (AK)	208 (41.85)	RJD	195 (39.24)	13 (2.61)	LJP	31 (6.24)	63 (12.68)
50A	RJD	290 (60.04)	IND (AK)	79 (16.36)	211 (43.68)	LJP	45 (9.32)	69 (14.29)
51	IND (AK)	266 (61.72)	RJD	90 (20.88)	176 (40.84)	LJP	24 (5.57)	51 (11.83)
51A	RJD	293 (65.55)	IND (AK)	107 (23.94)	186 (41.61)	LJP	12 (2.68)	35 (7.83)
52	IND (AK)	183 (50.69)	RJD	116 (32.13)	67 (18.56)	LJP	23 (6.37)	39 (10.8)
52A	RJD	215 (61.43)	IND (AK)	95 (27.14)	120 (34.29)	LJP	19 (5.43)	21 (6)
53	IND (AK)	160 (33.54)	LJP	138 (28.93)	22 (4.61)	RJD	60 (12.58)	119 (24.95)
53A	IND (AK)	130 (27.37)	LJP	127 (26.74)	3 (0.63)	RJD	98 (20.63)	120 (25.26)
54	IND (AK)	213 (54.76)	RJD	93 (23.91)	120 (30.85)	IND (ND)	26 (6.68)	57 (14.65)
54A	IND (AK)	212 (55.21)	RJD	133 (34.64)	79 (20.57)	JD(U)	13 (3.39)	26 (6.77)
55	IND (AK)	262 (51.27)	RJD	93 (18.2)	169 (33.07)	LJP	44 (8.61)	112 (21.92)
55A	RJD	213 (40.42)	IND (AK)	170 (32.26)	43 (8.16)	JNSHKVPD	21 (3.98)	123 (23.34)
56	IND (AK)	131 (34.84)	RJD	130 (34.57)	1 (0.27)	JD(U)	37 (9.84)	78 (20.74)
56A	RJD	154 (33.48)	JD(U)	106 (23.04)	48 (10.44)	IND (AK)	73 (15.87)	127 (27.61)
57	IND (AK)	247 (63.66)	LJP	47 (12.11)	200 (51.55)	JD(U)	42 (10.82)	52 (13.4)
57A	IND (AK)	170 (38.29)	RJD	113 (25.45)	57 (12.84)	JD(U)	54 (12.16)	107 (24.1)
58	IND (AK)	287 (71.04)	LJP	47 (11.63)	240 (59.41)	RJD	17 (4.21)	53 (13.12)
58A	IND (AK)	260 (53.83)	RJD	143 (29.61)	117 (24.22)	LJP	25 (5.18)	55 (11.39)
59	IND (AK)	206 (50.99)	RJD	119 (29.46)	87 (21.53)	LJP	16 (3.96)	63 (15.59)
59A	IND (AK)	204 (50.5)	RJD	147 (36.39)	57 (14.11)	IND (BKB)	14 (3.47)	39 (9.65)
60	IND (AK)	189 (47.97)	RJD	74 (18.78)	115 (29.19)	JD(U)	34 (8.63)	97 (24.62)
60A	IND (AK)	267 (65.93)	RJD	50 (12.35)	217 (53.58)	JD(U)	28 (6.91)	60 (14.81)
61	IND (AK)	233 (43.88)	JD(U)	150 (28.25)	83 (15.63)	RJD	52 (9.79)	96 (18.08)
62	RJD	319 (59.74)	IND (AK)	159 (29.78)	160 (29.96)	JNSHKVPD	13 (2.43)	43 (8.05)
63	IND (AK)	134 (30.32)	JD(U)	102 (23.08)	32 (7.24)	RJD	76 (17.19)	130 (29.41)
63A	IND (AK)	161 (34.26)	JD(U)	147 (31.28)	14 (2.98)	RJD	72 (15.32)	90 (19.15)
64	JD(U)	145 (35.28)	IND (AK)	91 (22.14)	54 (13.14)	RJD	61 (14.84)	114 (27.74)
65	RJD	140 (31.6)	JD(U)	107 (24.15)	33 (7.45)	IND (AK)	75 (16.93)	121 (27.31)
65A	IND (AK)	162 (38.57)	RJD	120 (28.57)	42 (10)	JD(U)	58 (13.81)	80 (19.05)
66	RJD	155 (33.62)	IND (AK)	148 (32.1)	7 (1.52)	JD(U)	46 (9.98)	112 (24.3)
66A	RJD	179 (45.78)	IND (AK)	90 (23.02)	89 (22.76)	JD(U)	68 (17.39)	54 (13.81)
67	RJD	165 (42.53)	JD(U)	59 (15.21)	106 (27.32)	IND (AK)	57 (14.69)	107 (27.58)
68	RJD	232 (35.97)	IND (AK)	173 (26.82)	59 (9.15)	JD(U)	85 (13.18)	155 (24.03)

Contd....

Socio-Economic Amenities - Rural

Access to Education Facilities

Particulars	Number of Villages (% of Population)				
	Available	Not Available	If Not Available (Distance of Nearest Facility)		
			A	B	C
Govt. Primary School	160 (99)	7 (1)	2 (0)	4 (1)	0 (0)
Private Primary School	23 (18)	144 (82)	1 (0)	0 (0)	0 (0)
Govt. Middle School	90 (74)	77 (26)	31 (11)	45 (14)	0 (0)
Private Middle School	4 (6)	163 (94)	0 (0)	0 (0)	0 (0)
Govt. Secondary School	16 (19)	151 (81)	0 (0)	4 (4)	145 (76)
Private Secondary School	4 (7)	163 (93)	0 (0)	0 (0)	0 (0)
Govt. Senior Secondary School	6 (4)	161 (96)	48 (26)	81 (41)	32 (29)
Private Senior Secondary School	0 (0)	167 (100)	0 (0)	0 (0)	0 (0)
Govt. Arts and Science Degree College	1 (1)	166 (99)	0 (0)	0 (0)	73 (41)
Private Arts and Science Degree College	1 (1)	166 (99)	9 (8)	55 (26)	28 (23)
Govt. Engineering College	0 (0)	167 (100)	0 (0)	0 (0)	0 (0)
Private Engineering College	0 (0)	167 (100)	2 (1)	55 (35)	110 (64)
Govt. Medicine College	0 (0)	167 (100)	5 (3)	49 (28)	113 (69)
Private Medicine College	0 (0)	167 (100)	0 (0)	0 (0)	0 (0)
Govt. Management Institute	0 (0)	167 (100)	0 (0)	0 (0)	0 (0)
Private Management Institute	0 (0)	167 (100)	2 (1)	54 (31)	111 (69)
Govt. Polytechnic	6 (11)	161 (89)	2 (1)	48 (26)	111 (63)
Private Polytechnic	0 (0)	167 (100)	0 (0)	0 (0)	0 (0)
Govt. Vocational Training School/ITI	0 (0)	167 (100)	1 (1)	24 (20)	91 (52)
Private Vocational Training School/ITI	2 (1)	165 (99)	0 (0)	23 (11)	26 (14)
Govt. Non Formal Training Centre	3 (6)	164 (94)	2 (1)	54 (31)	107 (62)
Private Non Formal Training Centre	0 (0)	167 (100)	0 (0)	0 (0)	1 (0)
Govt. School For Disabled	0 (0)	167 (100)	1 (1)	52 (34)	114 (65)
Private School For Disabled	0 (0)	167 (100)	0 (0)	0 (0)	0 (0)
Government Others	0 (0)	167 (100)	0 (0)	6 (2)	3 (1)
Private Others	4 (3)	163 (97)	0 (0)	0 (0)	2 (2)

Note : Distance A : Less than 5 km; B : Between 5-10 km; C : 10+ km.; Source : Data Analysis is based on 2011 Census.

DISCLAIMER

The Terms of Use and Disclaimer of Datanet India Private Limited (hereinafter referred to as "Datanet") for use of this analysis report of **Kanti Assembly Constituency (Kanti Vidhan Sabha)** :-

1. **Assembly Factbook™** is a Registered Trade Mark owned by Datanet.
2. All the maps are sketched and graphical representation only and have not been drawn to the scale and also not to represent the actual geographical area or boundary of the unit.
3. The data for the aforesaid analysis is based on authentic sources and has been culled from the various publications of Census, CSO and NSSO for district and block level data, various central and state government departments, Central & State Elections Commissions and the concerned Returning Officers' releases, Electoral Rolls, Election results and allied publications, internal assessment, surveys, estimates and analysis. Therefore, certain adjustment of data at micro level may have been done to arrive closer to the macro data.
4. Data have been provided on an "As Is" and "As AVAILABLE" basis
5. The colours shown in the maps or diagram and charts of a particular party, alliance or AC are indicative and do not represent them.
6. This publication which includes maps, sheets, graphs and data would be the property under copyright of Datanet only. The user may use these for its internal study, analysis and research purposes. It's public display, re-selling or any commercial uses by the user are not allowed.
7. Datanet has taken due care and caution in compilation and processing of data and allied information, but does not guarantee the accuracy, adequacy or completeness of any information/analysis and will be not responsible for any errors or omissions or for the results obtained from the use of such information/analysis.
8. All the contents for the publication have been culled from various authentic sources and Datanet reasonably believes such sources to be reliable, but does not make any representations, express or implied as to the accuracy or fitness of use of such information. The information or contents of the information/analysis do not constitute advice and should not be relied upon in making (or refraining from making) any decision. Any reliance placed upon the information provided by Datanet is the sole responsibility and strictly at the user's risk.
9. In no event will Datanet be liable for any damages (including, without limitation, damages for loss of business projects, or loss of profits) arising in contract, tort or otherwise from the use of or inability to use any of its contents, or from any action taken (or refrained from being taken) as a result of using the analysis or any of its contents. Datanet its directors, owners, editors, officials, employees, distributor and agents or any associate will not be liable for any errors in the information contained or any consequences arising from the use of the contents of the provided information/analysis.
10. If any provision of these terms and conditions is held invalid or illegal or unenforceable for any reason by any court of competent jurisdiction, such provision shall be severed and the remainder of provisions of the terms and conditions shall continue in full force and effect as if the Term of Use had been executed with the invalid, illegal or unenforceable provision eliminated.
11. If there are any discrepancies in the information provided, please bring it to attention of Datanet for suitable rectification measures.

Buy Online This Complete Book At
Datanet India eBooks Store

www.indiastatpublications.com

or go directly at

[http://www.indiastatpublications.com/
Assembly_factbook/Bihar/Vaishali/ Kanti](http://www.indiastatpublications.com/Assembly_factbook/Bihar/Vaishali/Kanti)

 **india**stat**elections**

ISBN : 978-93-5313-103-6

