



Bihar

Assembly Factbook™

Minapur Assembly Constituency



Key Electoral Data of Minapur
Assembly Constituency (Vidhan Sabha)

Bihar

Assembly Factbook™

Minapur Assembly Constituency



Minapur Vidhan Sabha

Editor & Director

Dr. R.K. Thukral

Research Editor

Dr. Shafeeq Rahman

Compiled, Researched and Published by Datanet India Pvt. Ltd.

D-100, 1st Floor,

Okhla Industrial Area, Phase-I,
New Delhi- 110020.

Ph.: 91-11- 43580781-84

Email : support@indiastatpublications.com

Website : www.indiastatelections.com

Online Book Store :

www.indiastatpublications.com

Report No. : AFB/BR-090-0125

ISBN : 978-93-5313-136-4

First Edition : January, 2018

Eighth Updated Edition : January, 2025

Price : Rs. 11500/-

US\$ 310

© Datanet India Pvt. Ltd.

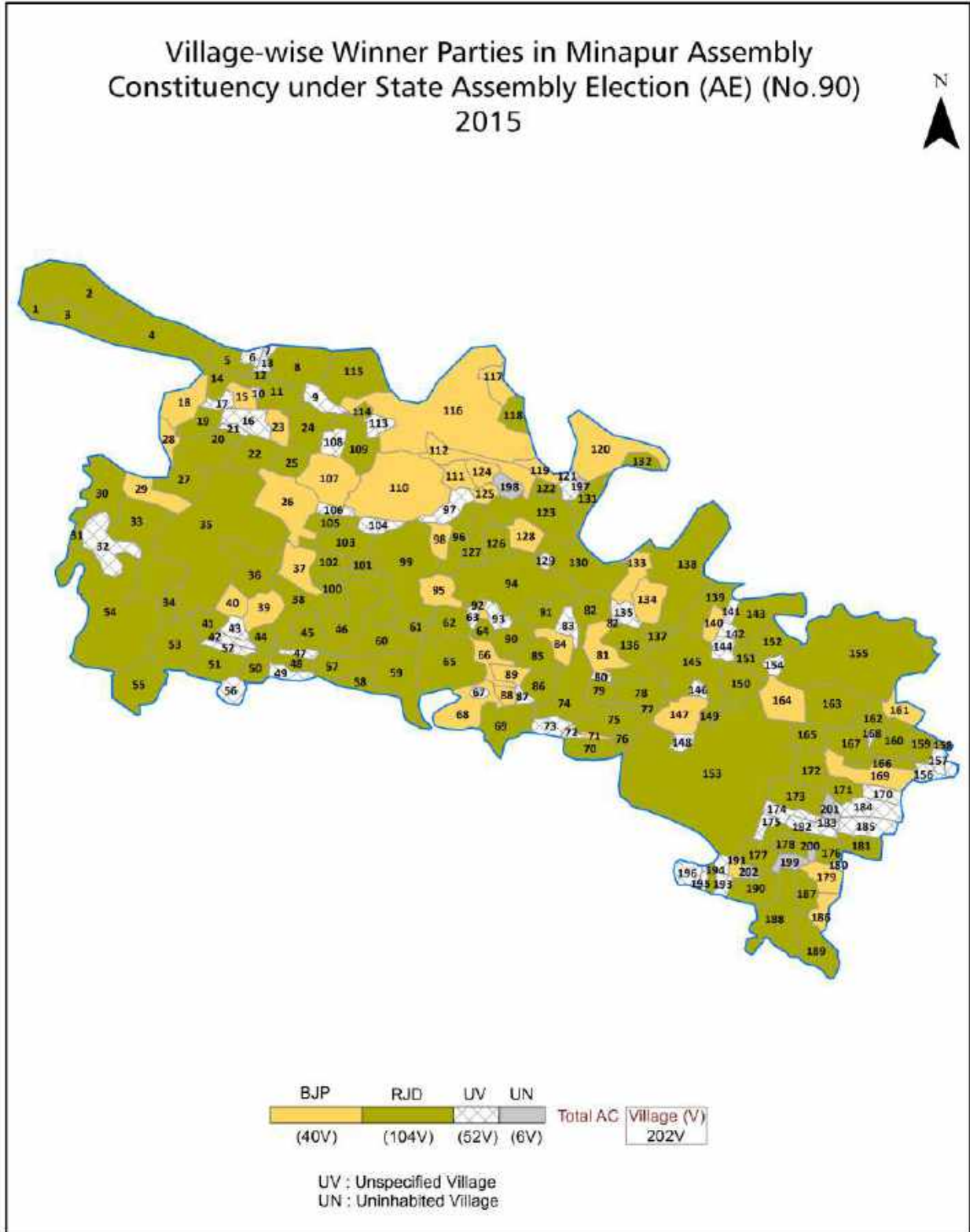
All rights reserved. No part of this book may be reproduced, stored in a retrieval system or transmitted in any form or by any means, mechanical photocopying, photographing, scanning, recording or otherwise without the prior written permission of the publisher. Please refer to Disclaimer at page no. 244 for the use of this publication.

Printed in India

Contents

No.	Particulars	Page No.
	Introduction	
1	Assembly Constituency - (Vidhan Sabha) at a Glance Features of Assembly as per Delimitation Commission of India (2008)	1-2
	Location and Political Maps	
2	Location Map Boundaries of Assembly Constituency - (Vidhan Sabha in District Boundaries of Assembly Constituency under Parliamentary Constituency - (Lok Sabha) Village-wise Winner Parties- 2024, 2020, 2019, 2015, 2014, 2010 and 2009	3-11
	Administrative Setup (2011)	
3	District Sub-district Towns Villages Inhabited Villages Uninhabited Villages Village Panchayat Intermediate Panchayat	12-22
	Demographics (2011)	
4	Population Households Rural/Urban Population Villages by Population Size Sex Ratio (Total & 0-6 Years) Religious Population Social Population Literacy Rate	23-24
	Electoral Features	
5	Important Dates of Last Elections Held Electors by Gender Service Electors Voters Voters Turnout Polling Stations & Average Number of Electors per Polling Station Electors by Age Group Present Elected Representatives	25-30
	Historical Summary Election Results	
6	Vote Share of Major Parties Winning Margin (Number & Percentage Polarity of Parties Summary Result of Assembly Segment of Parliamentary Elections 2024, 2019, 2014, 2009, 2004 and 1999 Summary Result of Assembly Elections 2020, 2015, 2010, 2005 (Oct), 2005 (Feb), 2000, 1995, 1990, 1985, 1980, 1977, 1972, 1969, 1967, 1962, 1957 and 1952	31-56
	Polling Station Level Election Results	
7	Name and Number of Polling Station 2024, 2020, 2019, 2015, 2014, 2010 and 2009 Polling Station-wise Electors, Voters & Voters Turnout 2024, 2020, 2019, 2015, 2014, 2010 and 2009 Polling Station wise Elections Results 2024, 2020, 2019, 2015, 2014, 2010 and 2009	57-223
	Share of Assembly Constituency	
8	Share of Assembly Constituency - (Vidhan Sabha) in State, District and Parliamentary Constituency - (Lok Sabha)	224
	Socio-Economic Amenities (2011)	
9	Access to Administrative Units Agricultural, Manufacturing and Industrial Commodities Demographic Indicators Education Health & Manpower Drinking Water Supply Sanitation Entertainment and Recreations Infrastructure Power Food Allocation Distribution and Marketing of Agriculture Commodities Infrastructure Transport and Road Infrastructure Communication Banking and Financial Services Land Use Irrigation Source	226-240
10	Abbreviation & Sources	241-243
11	Disclaimer	244

Location & Political Map



Administrative Setup

List of Village Panchayat & Intermediate Panchayat (Block) Name - 2011

Village Name	Village Panchayat Name	Intermediate Panchayat Name
Adam Chhapra	Patiasa	Bochaha
Adhinchak	Narma	Bochaha
Ali Neora	Ali Neora	Minapur
Arazi Gurgawan	Gurgawan	Minapur
Astalakpur	Majhauri	Minapur
Az Rakbe Haraiya Chhapra	Belahi Lachhi	Minapur
Az Rakbe Haraiya Chhapra	Belahi Lachhi	Minapur
Az Rakbe Madhaipur	Belahi Lachhi	Minapur
Az Rakbe Minapur	Raghopur	Minapur
Bahadurpur urf BishunpurGopal	Jamil Mathiya	Minapur
Bahbal Bazar	Manikpur	Minapur
Bajar Munria	Bara Bharati	Minapur
Bakhri	Piparaha Asali	Minapur
Bakhri Barkhurdar	Narkatia	Bochaha
Banghara	Raghai	Minapur
Bara Bharthi	Bara Bharati	Minapur
Bara Hassan	Bara Bharati	Minapur
Barhanda	Majhauri	Minapur
Basauli Babu Ram	Rampurjaypal	Bochaha
Basauli Himat Singh	Rampurjaypal	Bochaha
Basauli HimatSingh	Rampurjaypal	Bochaha
Basauli Jagarnath	Rampurjaypal	Bochaha
Basauli Nankar	Rampurjaypal	Bochaha
Basdeo Benua	Chatursi	Minapur
Basdeo Chhapra	Chand Parna	Minapur
Basdeo Chhapra	Minapur	Minapur
Belahi Lachhi	Belahi Lachhi	Minapur
Bhagwanpur Chhapra urf Khanezad	Chatursi	Minapur
Bhao Chhapra	Nandna	Minapur

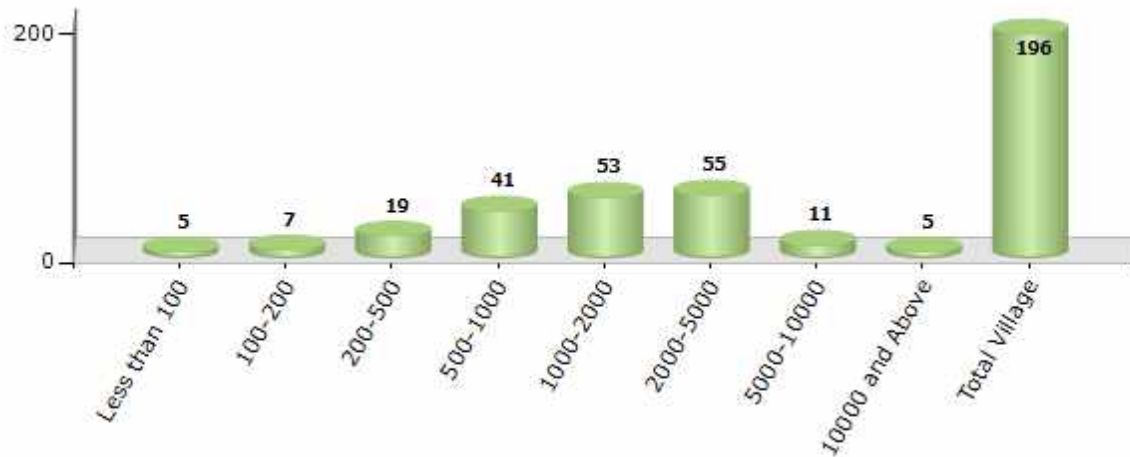
Contd....

Demographics

Number of Villages by Population Size - 2011

Less than 100	100-200	200-500	500-1000	1000-2000	2000-5000	5000-10000	10000 and Above	Total Village
5	7	19	41	53	55	11	5	196

Number of Villages by Population Size - 2011

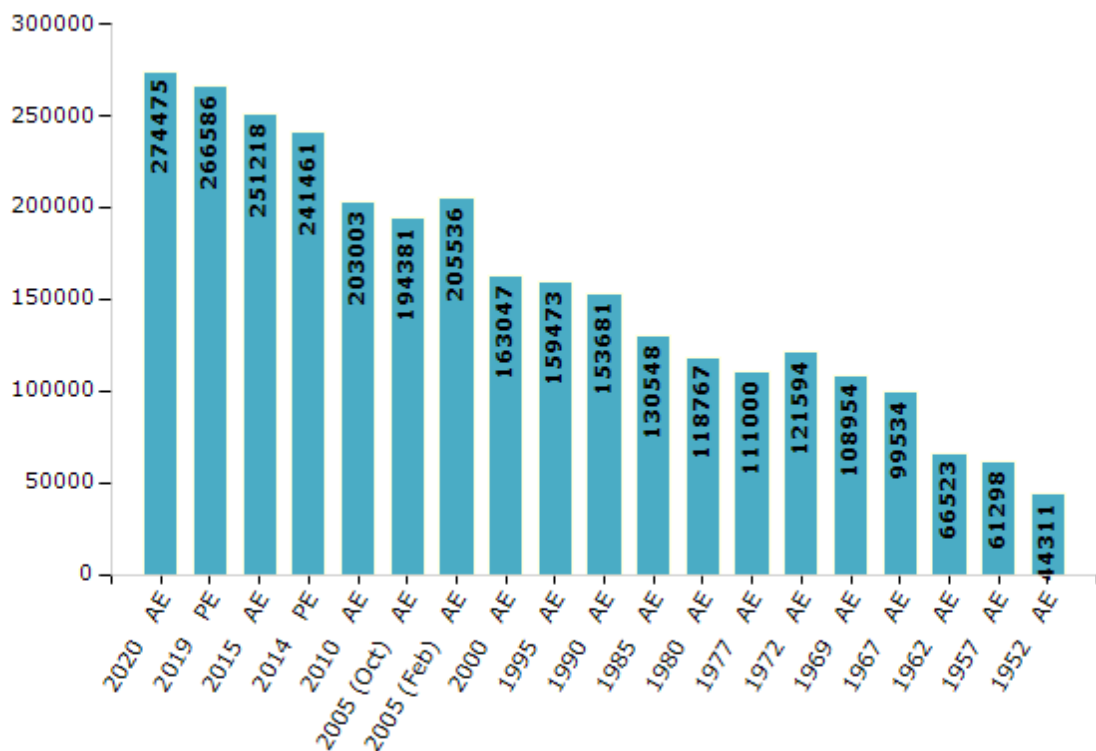


Electoral Features

Electors by Male & Female

Year	Male	Female	Others	Total	Year	Male	Female	Others	Total
2020 AE	144367	130096	12	274475	1995 AE	83920	75553	-	159473
2019 PE	141862	124712	12	266586	1990 AE	81855	71826	-	153681
2015 AE	134188	117021	9	251218	1985 AE	66447	64101	-	130548
2014 PE	128893	112560	8	241461	1980 AE	63849	54918	-	118767
2010 AE	108782	94221	0	203003	1977 AE	60217	50783	-	111000
2009 PE	-	-	-	-	1972 AE	66602	54992	-	121594
2005 (Oct) AE	103143	91238	-	194381	1969 AE	57436	51518	-	108954
2005 (Feb) AE	109221	96315	-	205536	1967 AE	-	-	-	99534
2004 PE	-	-	-	-	1962 AE	-	-	-	66523
2000 AE	86398	76649	-	163047	1957 AE	-	-	-	61298
1999 PE	-	-	-	-	1952 AE	-	-	-	44311

Number of Electors



Note : AE : Assembly Election, PE : Assembly Segment of Parliamentary Election

Historical Summary Election Results

Summary Result of Assembly Election - 2015

Candidate Name	Party	Votes	Votes %
Rajeev Kumar Urf Munna Yadav	RJD	80790	49.6
Ajay Kumar	BJP	56850	34.9
Md. Sadrul Khan	IND	4934	3.03
Rakesh Kumar	IND	4292	2.64
Lakshmi Kant	CPI	2743	1.68
Rani Devi	BSP	2099	1.29
Jitendra Prasad	IND	1655	1.02
Kalima Khatoon	IND	1203	0.74
Kedar Sahni	JAPL	941	0.58
Upendra Sahani	SKLP	865	0.53
Asha Devi	IND	781	0.48
Vinay Kumar Vipin	BMUP	763	0.47
Devendra Singh	BJKVP	656	0.4
Rajesh Kumar	JKNPP	596	0.37
Birendra Kumar	ABHKP	549	0.34
Ghulam Mustafa Ansari	NaLP	425	0.26
	NOTA	2730	1.68

Polling Station Level Election Results

Number and Name of Polling Stations (PS) (2020)

Number of Polling Stations	Name of Polling Stations	Number of Polling Stations	Name of Polling Stations
1	Madhya Vidhyalay, Paigambarpur Purvi Bhag	18	Utkramit Madhya Vidhyalay, Belahi Lachchhi Madhay Bhag
2	Madhya Vidhyalay Paigambarpur Pashchimi Bhag	19	Pratham Vidyalay, Gosai Banuaa
3	Anganbari Kendra Ramnagar Math	20	Utkramit Madhya Vidhyalay, Chatursi
3A	Anganbari Kendra Ramnagar Math	21	Prathamik Vidhyalay, Khojapakari
4	Utkramit Madhya Vidyalay, Paigambarpur Kasaba Tola Purvi Tola	22	Prathamik Vidyalay, Vasudev Banua
4A	Utkramit Madhya Vidyalay, Paigambarpur Kasaba Tola Purvi Tola	23	Utkramit Madhya Vidyalay, Ramapur Ratan Uttar Bhag
5	Utkramit Madhya Vidhyalay Paigambarpur Kasava Tola Pashchimi Bhag	23A	Utkramit Madhya Vidyalay, Ramapur Ratan Uttar Bhag
6	Prathamik Vidyalay, Karamvari	24	Utkramit Madhya Vidhyalay,Bhagavan Chhapra Purab Bhag
7	Sagahari Harapali Paikas Bhawan	24A	Utkramit Madhya Vidhyalay,Bhagavan Chhapra Purab Bhag
7A	Sagahari Harapali Paikas Bhawan	25	Utkramit Madhya Vidhyalay,Khemkaran Pakari
8	Utkramit Madhya Vidhyalay, Sagahari, Puravi Bhag	26	Prathamik Madhay Vidyalay, Neknama Purab Bahg
9	Utkramit Madhya Vidhyalay Sagahari Pashchim Bhag	26A	Prathamik Madhay Vidyalay, Neknama Purab Bahg
10	Prathamik Vidyalay, Urdu Sivai Patti Uttar Bhag	27	Samudayik Bhavan ,Karachauliya
11	Prathamik Vidyalay, Urdu Sivaipatti Dakshin Bhag	28	Panchayat Bhavan, Shitalapatti
12	Utkramit Madhay Vidyalay, Harahiya Kurmi Tola Purvi Bhag	29	Prathamik Vidhyalay, Mangeya
13	Utkramit Madhya Vidyalay Harhiya Kurmi Tola Pashchimi Bhag	30	Utkramit Madhya Vidhyalay Shitalapatti Purvi Ka Uttar Bhag
14	Utkramit Madhya Vidhyalay, Madhaipur Got Purvi Bhag	30A	Utkramit Madhya Vidhyalay Shitalapatti Purvi Ka Uttar Bhag
14A	Utkramit Madhya Vidhyalay, Madhaipur Got Purvi Bhag	31	Utkramit Madhya Vidhyalay, Ranikhaira Purab Bahg
15	Uttakramit Madhya Vidhyalay,Madhyapur Got Pachhimi Bhawan	31A	Utkramit Madhya Vidhyalay, Ranikhaira Purab Bahg
16	Utkramit Madhya Vidhyalay, Belahilachhi Purwi Bhag	32	Prathamik Vidyalay, Banua Purab Bhag
17	Utkramit Madhya Vidhyalay, Belahi Lachchhi Pashchami Bhag	32A	Prathamik Vidyalay, Banua Purab Bhag

Contd....

Polling Station Level Election Results

Polling Station-wise Votes Secured by Overall Top Five Parties in Minapur Assembly in Assembly Election (AE) under Vaishali Parliamentary Constituency in Bihar (2020)

Number of Polling Station	Winner - Rajeev Kumar (RJD)	Runner-up - Manoj Kumar (JD(U))	3rd - Ajay Kumar (LJP)	4th - Ramesh Kumar (IND)	5th - Veena Yadav (JAPL)	NOTA	Other	Total Votes Secured
29	202	22	43	7	68	3	67	412
30	71	159	61	7	7	8	50	363
30A	58	206	67	5	14	2	41	393
31	489	9	7	1	11	2	40	559
31A	335	62	7	11	12	4	40	471
32	85	43	120	8	7	1	22	286
32A	198	62	41	2	6	2	27	338
33	75	31	172	20	25	2	57	382
34	160	62	219	16	19	5	80	561
35	25	238	66	5	1	2	31	368
35A	140	123	54	3	0	4	58	382
36	42	128	61	7	3	2	36	279
36A	31	173	78	7	2	0	32	323
37	45	135	45	3	0	4	12	244
37A	30	104	63	10	4	4	32	247
38	359	43	9	7	9	3	55	485
39	308	103	49	7	5	4	52	528
40	263	113	102	5	2	6	58	549
41	125	224	85	5	2	1	50	492
42	26	82	106	8	2	2	37	263
43	14	56	174	17	0	3	50	314
43A	17	64	178	18	2	0	42	321
44	531	5	7	2	8	2	30	585
45	344	55	12	0	0	2	44	457
46	230	112	99	9	3	11	64	528
47	398	31	89	5	3	2	42	570
48	223	204	52	9	4	0	89	581
49	20	172	29	5	3	7	77	313
49A	18	267	33	1	0	4	73	396
50	59	186	45	5	3	2	70	370
50A	49	155	46	1	2	3	36	292
51	81	223	128	6	17	1	54	510
52	186	40	96	12	1	0	34	369
52A	19	80	107	6	6	2	22	242
53	142	148	79	13	13	4	60	459

Contd....

Polling Station Level Election Results

Winner, Runner-up and 3rd Party Position & Winning Margin According to Polling Stations in Minapur Assembly in Assembly Election (AE) under Vaishali Parliamentary Constituency in Bihar (2020)

Polling Station Number	Winner Party	Winner Votes (%)	Runner-up Party	Runner-up Votes (%)	Winning Margin Votes (%)	Third Party	Third Party Votes (%)	Other Votes (%)
54	RJD	72 (35.47)	LJP	55 (27.09)	17 (8.38)	JD(U)	39 (19.21)	37 (18.23)
54A	LJP	85 (35.71)	RJD	59 (24.79)	26 (10.92)	JD(U)	34 (14.29)	60 (25.21)
55	JD(U)	137 (31.42)	LJP	125 (28.67)	12 (2.75)	RJD	71 (16.28)	103 (23.62)
56	RJD	90 (35.57)	JD(U)	68 (26.88)	22 (8.69)	LJP	55 (21.74)	40 (15.81)
56A	JD(U)	139 (44.13)	RJD	74 (23.49)	65 (20.64)	LJP	57 (18.1)	45 (14.29)
57	RJD	206 (50.61)	JD(U)	90 (22.11)	116 (28.5)	LJP	32 (7.86)	79 (19.41)
57A	JD(U)	132 (40.99)	RJD	112 (34.78)	20 (6.21)	LJP	22 (6.83)	56 (17.39)
58	JD(U)	122 (31.61)	LJP	98 (25.39)	24 (6.22)	RJD	63 (16.32)	103 (26.68)
58A	JD(U)	135 (39.82)	RJD	80 (23.6)	55 (16.22)	LJP	75 (22.12)	49 (14.45)
59	RJD	110 (38.19)	JD(U)	100 (34.72)	10 (3.47)	LJP	56 (19.44)	22 (7.64)
60	RJD	202 (56.9)	LJP	91 (25.63)	111 (31.27)	JD(U)	14 (3.94)	48 (13.52)
61	RJD	97 (30.6)	JD(U)	88 (27.76)	9 (2.84)	LJP	79 (24.92)	53 (16.72)
62	LJP	111 (41.42)	RJD	72 (26.87)	39 (14.55)	JD(U)	51 (19.03)	34 (12.69)
63	RJD	302 (71.56)	LJP	48 (11.37)	254 (60.19)	JD(U)	16 (3.79)	56 (13.27)
63A	RJD	313 (70.18)	LJP	63 (14.13)	250 (56.05)	JD(U)	34 (7.62)	36 (8.07)
64	JD(U)	280 (54.37)	LJP	95 (18.45)	185 (35.92)	RJD	31 (6.02)	109 (21.17)
65	JD(U)	142 (35.59)	LJP	127 (31.83)	15 (3.76)	RJD	79 (19.8)	51 (12.78)
66	LJP	189 (57.1)	JD(U)	40 (12.08)	149 (45.02)	RJD	20 (6.04)	82 (24.77)
67	JD(U)	157 (46.73)	LJP	81 (24.11)	76 (22.62)	RJD	57 (16.96)	41 (12.2)
67A	JD(U)	220 (49.11)	LJP	134 (29.91)	86 (19.2)	RJD	80 (17.86)	14 (3.13)
68	RJD	105 (35.84)	LJP	85 (29.01)	20 (6.83)	JD(U)	66 (22.53)	37 (12.63)
68A	JD(U)	115 (30.34)	RJD	111 (29.29)	4 (1.05)	LJP	93 (24.54)	60 (15.83)
69	JD(U)	198 (40.41)	LJP	151 (30.82)	47 (9.59)	RJD	44 (8.98)	97 (19.8)
70	LJP	175 (33.14)	RJD	151 (28.6)	24 (4.54)	JD(U)	150 (28.41)	52 (9.85)
71	LJP	145 (31.05)	RJD	138 (29.55)	7 (1.5)	JD(U)	112 (23.98)	72 (15.42)
71A	LJP	159 (37.32)	JD(U)	124 (29.11)	35 (8.21)	RJD	102 (23.94)	41 (9.62)
72	RJD	338 (71.16)	LJP	55 (11.58)	283 (59.58)	BYPP	21 (4.42)	61 (12.84)
73	RJD	153 (35.83)	JD(U)	115 (26.93)	38 (8.9)	LJP	113 (26.46)	46 (10.77)
74	JD(U)	208 (30.72)	RJD	199 (29.39)	9 (1.33)	LJP	109 (16.1)	161 (23.78)
75	LJP	162 (35.22)	JD(U)	117 (25.43)	45 (9.79)	RJD	114 (24.78)	67 (14.57)
75A	JD(U)	163 (33.96)	RJD	157 (32.71)	6 (1.25)	LJP	110 (22.92)	50 (10.42)
76	LJP	210 (51.22)	RJD	85 (20.73)	125 (30.49)	JD(U)	55 (13.41)	60 (14.63)
76A	LJP	226 (53.68)	RJD	130 (30.88)	96 (22.8)	JD(U)	24 (5.7)	41 (9.74)
77	LJP	204 (40.4)	RJD	187 (37.03)	17 (3.37)	JD(U)	26 (5.15)	88 (17.43)
77A	RJD	217 (42.8)	LJP	159 (31.36)	58 (11.44)	JD(U)	55 (10.85)	76 (14.99)

Contd....

Socio-Economic Amenities - Rural

Access to Education Facilities

Particulars	Number of Villages (% of Population)				
	Available	Not Available	If Not Available (Distance of Nearest Facility)		
			A	B	C
Govt. Primary School	165 (96)	31 (4)	15 (2)	9 (1)	0 (0)
Private Primary School	70 (51)	126 (49)	0 (0)	0 (0)	0 (0)
Govt. Middle School	91 (70)	105 (30)	55 (16)	31 (6)	5 (2)
Private Middle School	36 (25)	160 (75)	0 (0)	1 (1)	0 (0)
Govt. Secondary School	9 (18)	187 (82)	0 (0)	7 (5)	176 (73)
Private Secondary School	4 (6)	192 (94)	0 (0)	0 (0)	1 (1)
Govt. Senior Secondary School	1 (3)	195 (97)	19 (10)	62 (38)	112 (48)
Private Senior Secondary School	0 (0)	196 (100)	0 (0)	0 (0)	2 (1)
Govt. Arts and Science Degree College	0 (0)	196 (100)	0 (0)	4 (2)	133 (71)
Private Arts and Science Degree College	0 (0)	196 (100)	0 (0)	9 (2)	50 (24)
Govt. Engineering College	0 (0)	196 (100)	0 (0)	0 (0)	0 (0)
Private Engineering College	0 (0)	196 (100)	2 (0)	13 (7)	181 (93)
Govt. Medicine College	0 (0)	196 (100)	3 (1)	12 (7)	181 (93)
Private Medicine College	0 (0)	196 (100)	0 (0)	0 (0)	0 (0)
Govt. Management Institute	0 (0)	196 (100)	0 (0)	0 (0)	0 (0)
Private Management Institute	0 (0)	196 (100)	0 (0)	13 (7)	183 (93)
Govt. Polytechnic	6 (13)	190 (87)	1 (0)	10 (3)	177 (82)
Private Polytechnic	0 (0)	196 (100)	0 (0)	0 (0)	2 (2)
Govt. Vocational Training School/ITI	0 (0)	196 (100)	0 (0)	8 (2)	49 (23)
Private Vocational Training School/ITI	0 (0)	196 (100)	0 (0)	8 (3)	131 (72)
Govt. Non Formal Training Centre	2 (1)	194 (99)	2 (2)	10 (5)	181 (91)
Private Non Formal Training Centre	0 (0)	196 (100)	0 (0)	0 (0)	1 (1)
Govt. School For Disabled	1 (0)	195 (100)	0 (0)	13 (10)	181 (89)
Private School For Disabled	0 (0)	196 (100)	0 (0)	0 (0)	1 (1)
Government Others	1 (1)	195 (99)	1 (0)	0 (0)	17 (8)
Private Others	2 (2)	194 (98)	0 (0)	0 (0)	1 (0)

Note : Distance A : Less than 5 km; B : Between 5-10 km; C : 10+ km.; Source : Data Analysis is based on 2011 Census.

DISCLAIMER

The Terms of Use and Disclaimer of Datanet India Private Limited (hereinafter referred to as "Datanet") for use of this analysis report of **Minapur Assembly Constituency (Minapur Vidhan Sabha) :-**

1. **Assembly Factbook™** is a Registered Trade Mark owned by Datanet.
2. All the maps are sketched and graphical representation only and have not been drawn to the scale and also not to represent the actual geographical area or boundary of the unit.
3. The data for the aforesaid analysis is based on authentic sources and has been culled from the various publications of Census, CSO and NSSO for district and block level data, various central and state government departments, Central & State Elections Commissions and the concerned Returning Officers' releases, Electoral Rolls, Election results and allied publications, internal assessment, surveys, estimates and analysis. Therefore, certain adjustment of data at micro level may have been done to arrive closer to the macro data.
4. Data have been provided on an "As Is" and "As AVAILABLE" basis
5. The colours shown in the maps or diagram and charts of a particular party, alliance or AC are indicative and do not represent them.
6. This publication which includes maps, sheets, graphs and data would be the property under copyright of Datanet only. The user may use these for its internal study, analysis and research purposes. It's public display, re-selling or any commercial uses by the user are not allowed.
7. Datanet has taken due care and caution in compilation and processing of data and allied information, but does not guarantee the accuracy, adequacy or completeness of any information/analysis and will be not responsible for any errors or omissions or for the results obtained from the use of such information/analysis.
8. All the contents for the publication have been culled from various authentic sources and Datanet reasonably believes such sources to be reliable, but does not make any representations, express or implied as to the accuracy or fitness of use of such information. The information or contents of the information/analysis do not constitute advice and should not be relied upon in making (or refraining from making) any decision. Any reliance placed upon the information provided by Datanet is the sole responsibility and strictly at the user's risk.
9. In no event will Datanet be liable for any damages (including, without limitation, damages for loss of business projects, or loss of profits) arising in contract, tort or otherwise from the use of or inability to use any of its contents, or from any action taken (or refrained from being taken) as a result of using the analysis or any of its contents. Datanet its directors, owners, editors, officials, employees, distributor and agents or any associate will not be liable for any errors in the information contained or any consequences arising from the use of the contents of the provided information/analysis.
10. If any provision of these terms and conditions is held invalid or illegal or unenforceable for any reason by any court of competent jurisdiction, such provision shall be severed and the remainder of provisions of the terms and conditions shall continue in full force and effect as if the Term of Use had been executed with the invalid, illegal or unenforceable provision eliminated.
11. If there are any discrepancies in the information provided, please bring it to attention of Datanet for suitable rectification measures.

**Buy Online This Complete Book At
Datanet India eBooks Store**

www.indiastatpublications.com

or go directly at

[http://www.indiastatpublications.com/
Assembly_factbook/Bihar/Vaishali/Minapur](http://www.indiastatpublications.com/Assembly_factbook/Bihar/Vaishali/Minapur)

 **india**stat**elections**

ISBN: 978-93-5313-136-4

