



Bihar

Assembly Factbook™

Sahebganj Assembly Constituency



Key Electoral Data of Sahebganj
Assembly Constituency (Vidhan Sabha)

Bihar

Assembly Factbook™

Sahebganj Assembly Constituency



Sahebganj Vidhan Sabha

Editor & Director

Dr. R.K. Thukral

Research Editor

Dr. Shafeeq Rahman

Compiled, Researched and Published by Datanet India Pvt. Ltd.

D-100, 1st Floor,

Okhla Industrial Area, Phase-I,
New Delhi- 110020.

Ph.: 91-11- 43580781-84

Email : support@indiastatpublications.com

Website : www.indiastatelections.com

Online Book Store :

www.indiastatpublications.com

Report No. : AFB/BR-098-0624

ISBN : 978-93-5313-178-4

First Edition : January, 2018

Seventh Updated Edition : June, 2024

Price : Rs. 11500/-

US\$ 310

© Datanet India Pvt. Ltd.

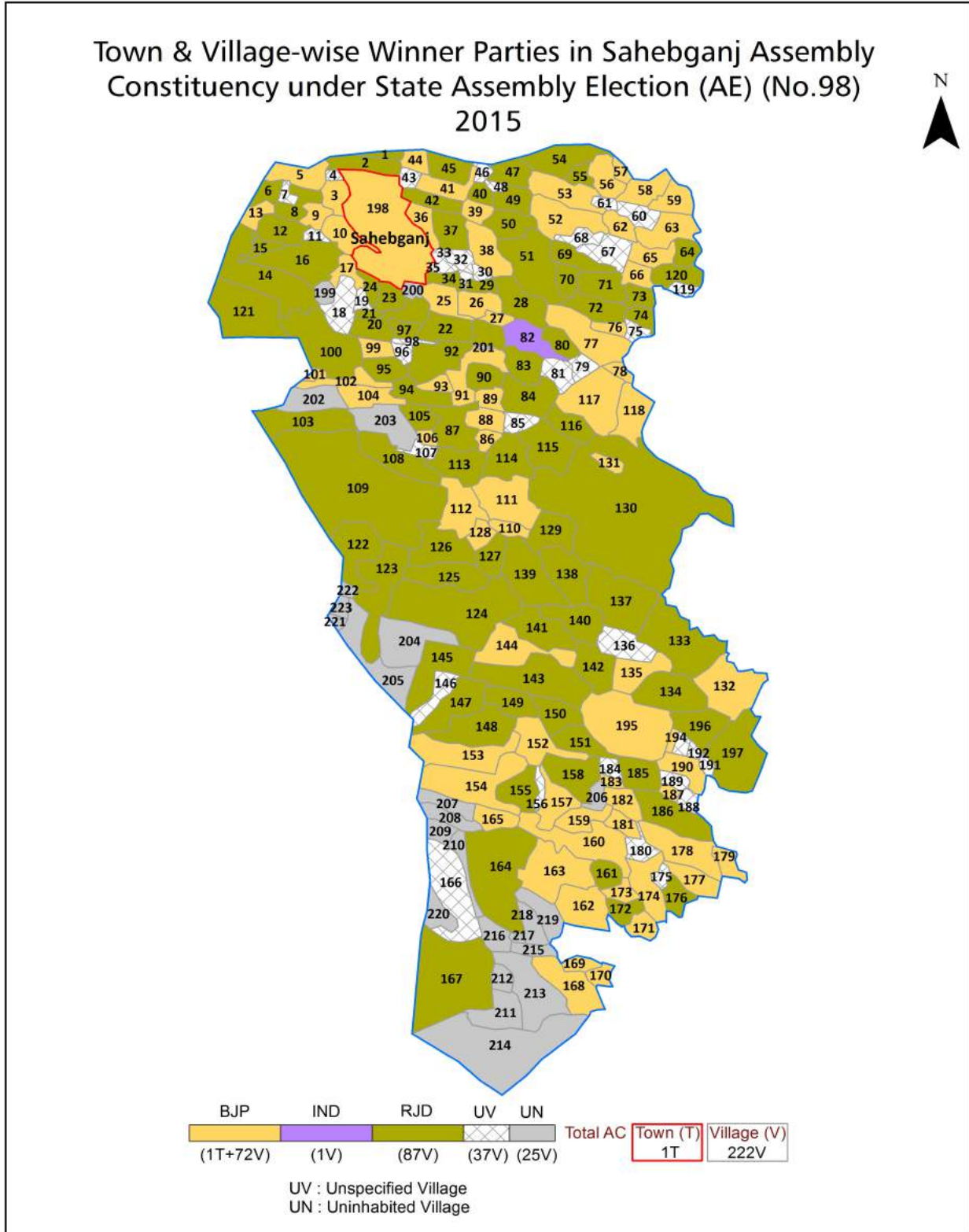
All rights reserved. No part of this book may be reproduced, stored in a retrieval system or transmitted in any form or by any means, mechanical photocopying, photographing, scanning, recording or otherwise without the prior written permission of the publisher. Please refer to Disclaimer at page no. 259 for the use of this publication.

Printed in India

Contents

No.	Particulars	Page No.
	Introduction	
1	Assembly Constituency - (Vidhan Sabha) at a Glance Features of Assembly as per Delimitation Commission of India (2008)	1-2
	Location and Political Maps	
2	Location Map Boundaries of Assembly Constituency - (Vidhan Sabha) in District Boundaries of Assembly Constituency under Parliamentary Constituency - (Lok Sabha) Town & Village-wise Winner Parties- 2024, 2020, 2019, 2015, 2014, 2010 and 2009	3-11
	Administrative Setup (2011)	
3	District Sub-district Towns Villages Inhabited Villages Uninhabited Villages Village Panchayat Intermediate Panchayat	12-22
	Demographics (2011)	
4	Population Households Rural/Urban Population Towns and Villages by Population Size Sex Ratio (Total & 0-6 Years) Religious Population Social Population Literacy Rate	23-24
	Electoral Features	
5	Important Dates of Last Elections Held Electors by Gender Service Electors Voters Voters Turnout Polling Stations & Average Number of Electors per Polling Station Electors by Age Group Present Elected Representatives	25-30
	Historical Summary Election Results	
6	Vote Share of Major Parties Winning Margin (Number & Percentage) Polarity of Parties Summary Result of Assembly Segment of Parliamentary Elections 2024, 2019, 2014, 2009, 2004 and 1999 Summary Result of Assembly Elections 2020, 2015, 2010, 2005 (Oct), 2005 (Feb), 2000, 1995, 1990, 1985, 1980, 1977, 1972, 1969, 1967, 1962 and 1952	31-56
	Polling Station Level Election Results	
7	Name and Number of Polling Station 2024, 2020, 2019, 2015, 2014, 2010 and 2009 Polling Station-wise Electors, Voters & Voters Turnout 2024, 2020, 2019, 2015, 2014, 2010 and 2009 Polling Station wise Elections Results 2024, 2020, 2019, 2015, 2014, 2010 and 2009	57-238
	Share of Assembly Constituency	
8	Share of Assembly Constituency - (Vidhan Sabha) in State, District and Parliamentary Constituency - (Lok Sabha)	239
	Socio-Economic Amenities (2011)	
9	Access to Administrative Units Agricultural, Manufacturing and Industrial Commodities Demographic Indicators Education Health & Manpower Drinking Water Supply Sanitation Entertainment and Recreations Infrastructure Power Food Allocation Distribution and Marketing of Agriculture Commodities Infrastructure Transport and Road Infrastructure Communication Banking and Financial Services Land Use Irrigation Source	241-255
10	Abbreviation & Sources	256-258
11	Disclaimer	259

Location & Political Map



Administrative Setup

List of Village Panchayat & Intermediate Panchayat (Block) Name - 2011

Village Name	Village Panchayat Name	Intermediate Panchayat Name
Anandi Chhapra	Basatpur Chanpur	Sahebganj
Anandpur Kharauni	Anandpur Kharauni	Paroo
Arazi Bandobasti	Basatpur Chanpur	Sahebganj
Arazi Jagdishpur	Rampur Asli	Sahebganj
Austi	Austi	Paroo
Bahdinpur	Bahdinpur	Paroo
Bahlolpur	Khotahi	Paroo
Baijnathpur	Baidyanathpur	Sahebganj
Balthi Ghausi	Saraiya	Sahebganj
Balthi Narhar	Saraiya	Sahebganj
Balthi Narsingh	Saraiya	Sahebganj
Balthi Raisi	Saraiya	Sahebganj
Bangra Barar	Bangra Nizamat	Sahebganj
Bangra Nizamat	Bangra Nizamat	Sahebganj
Baradih	Paharpur Manorath	Sahebganj
Barhanpur	Bishunpur Saraiya	Paroo
Basantpur Chainpur	Basatpur Chanpur	Sahebganj
Basdeopur Birt	Basudeopur Sarai	Sahebganj
Basdeopur Sarai	Basudeopur Sarai	Sahebganj
Bazidpur	Jagdishpur	Sahebganj
Bazo Chak	Rampur Asli	Sahebganj
Belkanti urf Dharhara	Roop Chapra	Sahebganj
Belsand Dakhli	Rajepur	Sahebganj
Bhagawan pur	Paharpur Manorath	Sahebganj
Bhagwatpur	Austi	Paroo
Bhalui Khan	Bishunpur Kalyan	Sahebganj
Bhalui Rasul	Bishunpur Patti	Sahebganj
Bhalui Sikandar	Bishunpur Kalyan	Sahebganj
Bhatandi	Ahiyapur	Sahebganj

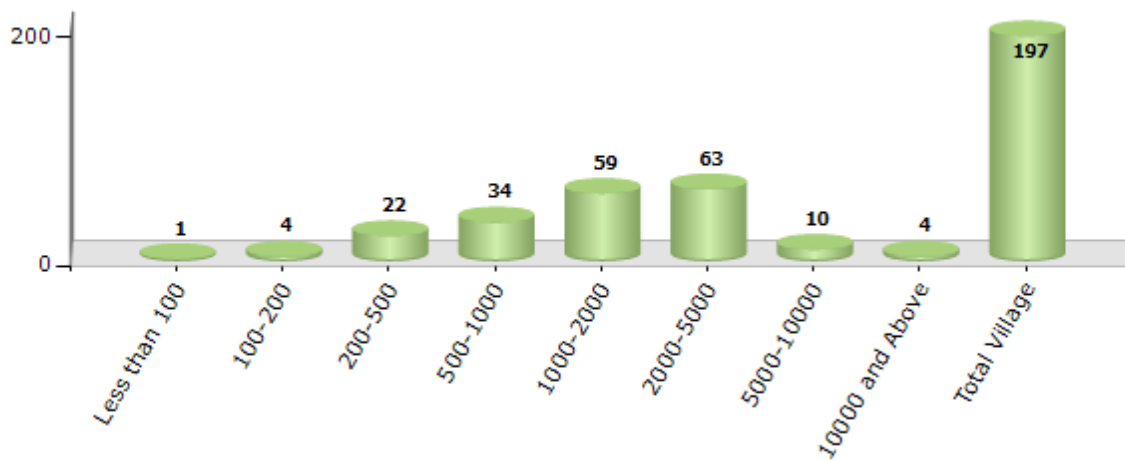
Contd....

Demographics

Number of Villages by Population Size - 2011

Less than 100	100-200	200-500	500-1000	1000-2000	2000-5000	5000-10000	10000 and Above	Total Village
1	4	22	34	59	63	10	4	197

Number of Villages by Population Size - 2011



Number of Towns by Population Size - 2011

Less than 4999	5000-9999	10000-19999	20000-49999	50000-99999	100000 and Above	Total Town
0	0	0	1	0	0	1

Number of Towns by Population Size - 2011

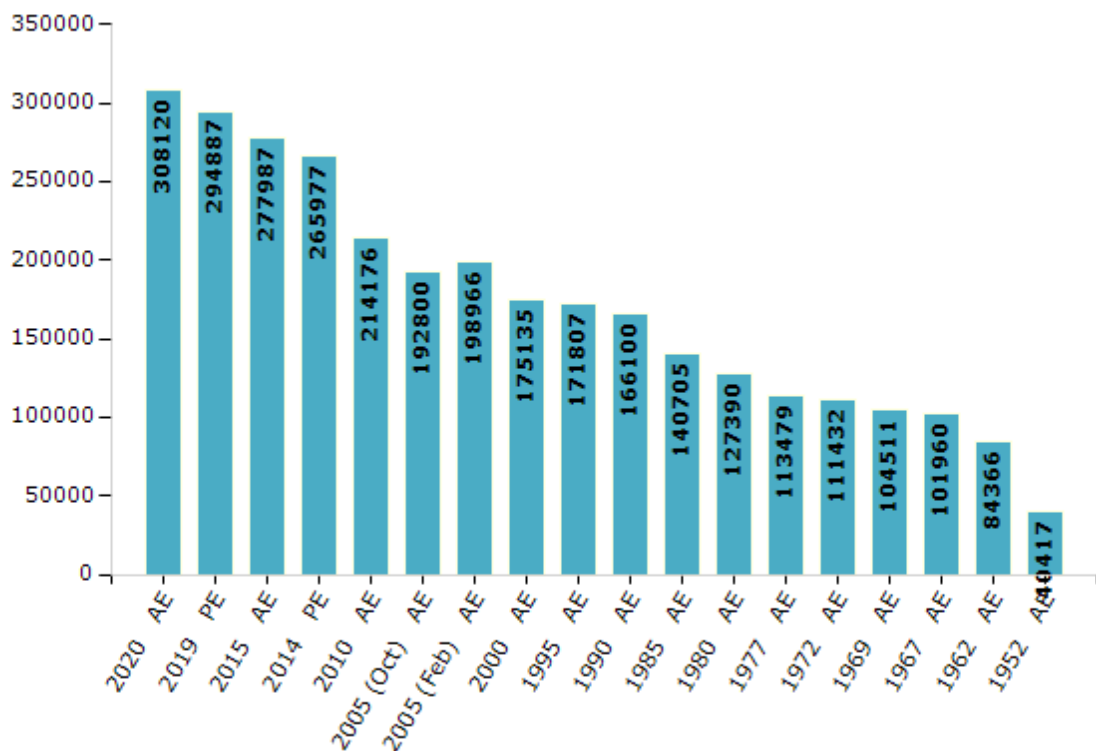


Electoral Features

Electors by Male & Female

Year	Male	Female	Others	Total	Year	Male	Female	Others	Total
2020 AE	163616	144492	12	308120	1995 AE	90692	81115	-	171807
2019 PE	159127	135750	10	294887	1990 AE	89924	76176	-	166100
2015 AE	150358	127614	15	277987	1985 AE	75157	65548	-	140705
2014 PE	143394	122568	15	265977	1980 AE	67604	59786	-	127390
2010 AE	113868	100308	0	214176	1977 AE	61438	52041	-	113479
2009 PE	-	-	-	-	1972 AE	56316	55116	-	111432
2005 (Oct) AE	101606	91194	-	192800	1969 AE	55485	49026	-	104511
2005 (Feb) AE	104977	93989	-	198966	1967 AE	-	-	-	101960
2004 PE	-	-	-	-	1962 AE	-	-	-	84366
2000 AE	92340	82795	-	175135	1957 AE	-	-	-	-
1999 PE	-	-	-	-	1952 AE	-	-	-	40417

Number of Electors



Note : AE : Assembly Election, PE : Assembly Segment of Parliamentary Election

Historical Summary Election Results

Summary Result of Assembly Election - 2015

Candidate Name	Party	Votes	Votes %
Ramvichar Rai	RJD	70583	43.65
Raju Kumar Singh	BJP	59923	37.06
Azimullah Ansari	IND	6716	4.15
Madan Chaudhary	IND	6674	4.13
Dilip Kumar	IND	3759	2.32
Basawan Prasad Bhagat	SP	2261	1.4
Akhileshwar Prasad Singh	CPM	2034	1.26
Ajay Singh	IND	1975	1.22
Krishna Kumar Jaiswal	RMGP	1486	0.92
Mohammad Nasim	BSP	1092	0.68
Devesh Chandra	SJDD	866	0.54
Vinay Kumar	SHS	832	0.51
Nawal Kishore Singh	GJDS	590	0.36
Jai Chand Sahani	SKLP	549	0.34
Pramod Kumar	BJND	510	0.32
	NOTA	1849	1.14

Polling Station Level Election Results

Number and Name of Polling Stations (PS) (2020)

Number of Polling Stations	Name of Polling Stations	Number of Polling Stations	Name of Polling Stations
1	Madhya Vidyalay, Ahiyapur Dakshin Bhag	13A	Vyapar Mandal Sahebganj, Pratapapatti Pashchimi Bhaag
1A	Madhya Vidyalay, Ahiyapur Dakshin Bhag	14	Uttkramit Madhya Vidhyalay, Teliya Chhapra
2	Madhya Vidhyalay, Ahiyapur, Uttari Bhag	14A	Uttkramit Madhya Vidhyalay, Teliya Chhapra
2A	Madhya Vidhyalay, Ahiyapur, Uttari Bhag	15	Uttkramit Madhya Vidhyalay, Himmatpatti Paschimi Bhag
3	Sanskrit Vidhyalay, Ahiyapur purvi bhag	15A	Uttkramit Madhya Vidhyalay, Himmatpatti Paschimi Bhag
4	sanskrit vidhyalay ahiyapur paschhim bhag	16	Uttkramit Madhya Vidhyalay, Himmatapatti Purvi Bhag
5	Utkramit Madhya Vidhyalya Bhathandi Uttari Bhag	17	Madhya Vidhyalaya Gulabpatti Pashchimi Bhag
5A	Utkramit Madhya Vidhyalya Bhathandi Uttari Bhag	17A	Madhya Vidhyalaya Gulabpatti Pashchimi Bhag
6	Utkramit Madhya Vidhyalya Bhathandi Dakshini Bhag	18	Madhya Vidhyalay, Gulabpatti Purvi Bhag
7	Prathamik Vidhyalya Talgaura	19	Uttkramit Madhya Vidhyalay, Dharopali Dakshin Bhag
8	Prathmik Vidhyalay, Ashapatti Urdu Uttari Bhag	19A	Uttkramit Madhya Vidhyalay, Dharopali Dakshin Bhag
8A	Prathmik Vidhyalay, Ashapatti Urdu Uttari Bhag	20	Utkramit Madhya Vidyalay, Nayatola Madhubani Paschim Bhag
9	Prathamik Vidyalay Jarati Tola Uttar Bhag	20A	Utkramit Madhya Vidyalay, Nayatola Madhubani Paschim Bhag
9A	Prathamik Vidyalay Jarati Tola Uttar Bhag	21	Prathamik Vidyalay, Madhubani Paschim bahg
10	Rajkiy Madhya Vidhyalay, Sahebganj Kanya Dakshin Bhag	21A	Prathamik Vidyalay, Madhubani Paschim bahg
10A	Rajkiy Madhya Vidhyalay, Sahebganj Kanya Dakshin Bhag	22	Madhya Vidhyalya Rampur Bhikhanpur 2 Purbi Bhag
11	Nagar Panchayat Bhawan, Sahebganj Paschim Bhag	23	Madhya Vidhyalay, Rampur Bhikhanpura 2 Pashchim Bhag
11A	Nagar Panchayat Bhawan, Sahebganj Paschim Bhag	24	Uttkramit Madhya Vidhyalay, Anandi Chhapra Urdu purvi bhag
12	Vyapar Mandal Sahebganj, Pratap Patti Purvi Bhaag	24A	Uttkramit Madhya Vidhyalay, Anandi Chhapra Urdu purvi bhag
12A	Vyapar Mandal Sahebganj, Pratap Patti Purvi Bhaag	25	Uttkramit Madhya Vidhyalay, Vishambharapur
13	Vyapar Mandal Sahebganj, Pratapapatti Pashchimi Bhaag	26	Madhya Vidhyalay, Basantpur Chainpur Paschim Bhag

Contd....

Polling Station Level Election Results

Polling Station-wise Votes Secured by Overall Top Five Parties in Sahebganj Assembly in Assembly Election (AE) under Vaishali Parliamentary Constituency in Bihar (2020)

Number of Polling Station	Winner - Raju Kumar Singh (VSIP)	Runner-up - Ramvichar Rai (RJD)	3rd - Krishna Kumar Singh (LJP)	4th - Md. Moqem (AIMIM)	5th - Sudhir Kumar (RSWD)	NOTA	Other	Total Votes Secured
21A	156	99	42	0	3	1	25	326
22	98	395	13	2	11	4	57	580
23	242	252	10	9	19	5	74	611
24	129	279	2	7	4	0	16	437
24A	111	213	4	10	11	5	40	394
25	279	194	67	20	12	6	105	683
26	164	127	17	1	6	2	23	340
26A	87	117	53	2	10	0	39	308
27	87	177	4	3	10	5	37	323
27A	164	175	3	1	11	0	47	401
28	133	133	10	5	6	3	39	329
28A	210	119	10	2	9	1	39	390
29	125	196	18	3	13	2	56	413
30	205	102	19	1	4	2	48	381
30A	225	64	10	3	8	2	92	404
31	86	54	25	1	1	3	42	212
32	203	201	9	4	34	4	88	543
33	245	94	70	4	7	4	129	553
34	368	39	11	2	10	0	27	457
34A	375	63	27	1	6	5	66	543
35	109	150	19	1	4	1	39	323
35A	93	171	25	5	3	1	34	332
36	96	299	16	0	5	2	47	465
37	269	151	3	2	9	0	31	465
38	168	165	11	0	3	2	42	391
38A	166	191	8	2	4	5	35	411
39	265	95	2	4	2	5	55	428
40	253	183	18	8	16	6	85	569
41	201	208	15	15	18	2	85	544
42	155	118	31	5	2	6	58	375
42A	126	118	52	2	5	1	49	353
43	172	260	13	7	8	13	101	574
44	49	332	2	0	2	0	15	400
45	247	210	22	4	26	6	103	618
46	95	206	12	5	7	0	26	351

Contd....

Polling Station Level Election Results

Winner, Runner-up and 3rd Party Position & Winning Margin According to Polling Stations in Sahebganj Assembly in Assembly Election (AE) under Vaishali Parliamentary Constituency in Bihar (2020)

Polling Station Number	Winner Party	Winner Votes (%)	Runner-up Party	Runner-up Votes (%)	Winning Margin Votes (%)	Third Party	Third Party Votes (%)	Other Votes (%)
47	VSIP	180 (53.41)	RJD	99 (29.38)	81 (24.03)	LJP	10 (2.97)	48 (14.24)
47A	VSIP	136 (42.9)	RJD	99 (31.23)	37 (11.67)	LJP	40 (12.62)	42 (13.25)
48	RJD	268 (59.69)	VSIP	126 (28.06)	142 (31.63)	LJP	8 (1.78)	47 (10.47)
49	VSIP	190 (62.71)	RJD	33 (10.89)	157 (51.82)	LJP	22 (7.26)	58 (19.14)
49A	VSIP	202 (60.48)	RJD	51 (15.27)	151 (45.21)	RJnJnP	20 (5.99)	61 (18.26)
50	VSIP	203 (54.42)	RJD	80 (21.45)	123 (32.97)	LJP	23 (6.17)	67 (17.96)
51	VSIP	256 (61.39)	RJD	62 (14.87)	194 (46.52)	LJP	20 (4.8)	79 (18.94)
52	RJD	211 (54.81)	VSIP	115 (29.87)	96 (24.94)	LJP	31 (8.05)	28 (7.27)
52A	RJD	285 (73.64)	LJP	23 (5.94)	262 (67.7)	VSIP	21 (5.43)	58 (14.99)
53	VSIP	289 (50.97)	RJD	117 (20.63)	172 (30.34)	LJP	44 (7.76)	117 (20.63)
54	VSIP	266 (43.97)	RJD	221 (36.53)	45 (7.44)	RSWD	16 (2.64)	102 (16.86)
55	VSIP	225 (58.29)	RJD	89 (23.06)	136 (35.23)	LJP	18 (4.66)	54 (13.99)
55A	VSIP	201 (53.03)	RJD	105 (27.7)	96 (25.33)	RSWD	13 (3.43)	60 (15.83)
56	VSIP	397 (62.62)	AIMIM	91 (14.35)	306 (48.27)	RJD	71 (11.2)	75 (11.83)
57	VSIP	170 (52.63)	RJD	110 (34.06)	60 (18.57)	SUCI	13 (4.02)	30 (9.29)
57A	VSIP	215 (66.98)	RJD	73 (22.74)	142 (44.24)	SUCI	8 (2.49)	25 (7.79)
58	VSIP	267 (43.99)	RJD	174 (28.67)	93 (15.32)	RSTJNVKSP	21 (3.46)	145 (23.89)
59	RJD	229 (43.37)	VSIP	181 (34.28)	48 (9.09)	RJnJnP	18 (3.41)	100 (18.94)
60	VSIP	241 (51.39)	RJD	137 (29.21)	104 (22.18)	SJDD	12 (2.56)	79 (16.84)
61	VSIP	265 (47.75)	LJP	126 (22.7)	139 (25.05)	RJD	68 (12.25)	96 (17.3)
62	VSIP	328 (66.26)	RJD	85 (17.17)	243 (49.09)	RSWD	10 (2.02)	72 (14.55)
63	VSIP	516 (93.31)	RJD	22 (3.98)	494 (89.33)	RSWD	4 (0.72)	11 (1.99)
64	VSIP	168 (35.82)	RJD	111 (23.67)	57 (12.15)	AIMIM	61 (13.01)	129 (27.51)
65	VSIP	110 (38.19)	RJD	96 (33.33)	14 (4.86)	AIMIM	22 (7.64)	60 (20.83)
65A	RJD	114 (42.54)	VSIP	80 (29.85)	34 (12.69)	AIMIM	42 (15.67)	32 (11.94)
66	RJD	165 (40.44)	VSIP	151 (37.01)	14 (3.43)	RJnJnP	10 (2.45)	82 (20.1)
67	VSIP	168 (52.66)	RJD	117 (36.68)	51 (15.98)	LJP	9 (2.82)	25 (7.84)
67A	RJD	177 (49.58)	VSIP	149 (41.74)	28 (7.84)	LJP	5 (1.4)	26 (7.28)
68	RJD	161 (45.87)	VSIP	151 (43.02)	10 (2.85)	RSWD	7 (1.99)	32 (9.12)
68A	VSIP	204 (53.13)	RJD	143 (37.24)	61 (15.89)	AIMIM	7 (1.82)	30 (7.81)
69	VSIP	174 (35.37)	RJD	160 (32.52)	14 (2.85)	LJP	70 (14.23)	88 (17.89)
69A	RJD	267 (50.57)	VSIP	163 (30.87)	104 (19.7)	LJP	20 (3.79)	78 (14.77)
70	VSIP	165 (45.96)	RJD	125 (34.82)	40 (11.14)	RSWD	8 (2.23)	61 (16.99)
70A	VSIP	201 (53.17)	RJD	92 (24.34)	109 (28.83)	RSWD	14 (3.7)	71 (18.78)
71	VSIP	393 (52.26)	RJD	208 (27.66)	185 (24.6)	SUCI	35 (4.65)	116 (15.43)

Contd....

Socio-Economic Amenities - Rural

Access to Education Facilities

Particulars	Number of Villages (% of Population)				
	Available	Not Available	If Not Available (Distance of Nearest Facility)		
			A	B	C
Govt. Primary School	172 (96)	25 (4)	14 (2)	6 (1)	2 (0)
Private Primary School	35 (17)	162 (83)	0 (0)	0 (0)	0 (0)
Govt. Middle School	92 (67)	105 (33)	64 (20)	36 (12)	0 (0)
Private Middle School	16 (5)	181 (95)	1 (0)	0 (0)	0 (0)
Govt. Secondary School	17 (18)	180 (82)	11 (5)	6 (4)	160 (71)
Private Secondary School	1 (0)	196 (100)	0 (0)	0 (0)	2 (1)
Govt. Senior Secondary School	13 (10)	184 (90)	26 (14)	109 (48)	48 (24)
Private Senior Secondary School	0 (0)	197 (100)	0 (0)	1 (4)	0 (0)
Govt. Arts and Science Degree College	0 (0)	197 (100)	0 (0)	0 (0)	123 (66)
Private Arts and Science Degree College	1 (1)	196 (99)	10 (4)	28 (9)	35 (21)
Govt. Engineering College	0 (0)	197 (100)	0 (0)	0 (0)	0 (0)
Private Engineering College	0 (0)	197 (100)	0 (0)	4 (3)	193 (97)
Govt. Medicine College	0 (0)	197 (100)	0 (0)	1 (3)	182 (90)
Private Medicine College	0 (0)	197 (100)	4 (2)	4 (1)	6 (4)
Govt. Management Institute	0 (0)	197 (100)	0 (0)	0 (0)	0 (0)
Private Management Institute	0 (0)	197 (100)	4 (2)	2 (0)	191 (98)
Govt. Polytechnic	15 (23)	182 (77)	4 (2)	2 (0)	175 (74)
Private Polytechnic	0 (0)	197 (100)	0 (0)	0 (0)	1 (0)
Govt. Vocational Training School/ITI	0 (0)	197 (100)	0 (0)	0 (0)	165 (78)
Private Vocational Training School/ITI	0 (0)	197 (100)	0 (0)	0 (0)	32 (22)
Govt. Non Formal Training Centre	8 (10)	189 (90)	0 (0)	1 (1)	187 (90)
Private Non Formal Training Centre	0 (0)	197 (100)	0 (0)	1 (0)	0 (0)
Govt. School For Disabled	0 (0)	197 (100)	0 (0)	1 (1)	165 (82)
Private School For Disabled	0 (0)	197 (100)	0 (0)	0 (0)	31 (18)
Government Others	6 (10)	191 (90)	0 (0)	0 (0)	6 (4)
Private Others	4 (5)	193 (95)	0 (0)	0 (0)	0 (0)

Note : Distance A : Less than 5 km; B : Between 5-10 km; C : 10+ km.; Source : Data Analysis is based on 2011 Census.

DISCLAIMER

The Terms of Use and Disclaimer of Datanet India Private Limited (hereinafter referred to as "Datanet") for use of this analysis report of **Sahebganj Assembly Constituency (Sahebganj Vidhan Sabha)** :-

1. **Assembly Factbook™** is a Registered Trade Mark owned by Datanet.
2. All the maps are sketched and graphical representation only and have not been drawn to the scale and also not to represent the actual geographical area or boundary of the unit.
3. The data for the aforesaid analysis is based on authentic sources and has been culled from the various publications of Census, CSO and NSSO for district and block level data, various central and state government departments, Central & State Elections Commissions and the concerned Returning Officers' releases, Electoral Rolls, Election results and allied publications, internal assessment, surveys, estimates and analysis. Therefore, certain adjustment of data at micro level may have been done to arrive closer to the macro data.
4. Data have been provided on an "As Is" and "As AVAILABLE" basis
5. The colours shown in the maps or diagram and charts of a particular party, alliance or AC are indicative and do not represent them.
6. This publication which includes maps, sheets, graphs and data would be the property under copyright of Datanet only. The user may use these for its internal study, analysis and research purposes. It's public display, re-selling or any commercial uses by the user are not allowed.
7. Datanet has taken due care and caution in compilation and processing of data and allied information, but does not guarantee the accuracy, adequacy or completeness of any information/analysis and will be not responsible for any errors or omissions or for the results obtained from the use of such information/analysis.
8. All the contents for the publication have been culled from various authentic sources and Datanet reasonably believes such sources to be reliable, but does not make any representations, express or implied as to the accuracy or fitness of use of such information. The information or contents of the information/analysis do not constitute advice and should not be relied upon in making (or refraining from making) any decision. Any reliance placed upon the information provided by Datanet is the sole responsibility and strictly at the user's risk.
9. In no event will Datanet be liable for any damages (including, without limitation, damages for loss of business projects, or loss of profits) arising in contract, tort or otherwise from the use of or inability to use any of its contents, or from any action taken (or refrained from being taken) as a result of using the analysis or any of its contents. Datanet its directors, owners, editors, officials, employees, distributor and agents or any associate will not be liable for any errors in the information contained or any consequences arising from the use of the contents of the provided information/analysis.
10. If any provision of these terms and conditions is held invalid or illegal or unenforceable for any reason by any court of competent jurisdiction, such provision shall be severed and the remainder of provisions of the terms and conditions shall continue in full force and effect as if the Term of Use had been executed with the invalid, illegal or unenforceable provision eliminated.
11. If there are any discrepancies in the information provided, please bring it to attention of Datanet for suitable rectification measures.

**Buy Online This Complete Book At
Datanet India eBooks Store**

www.indiastatpublications.com

or go directly at

[http://www.indiastatpublications.com/
Assembly_factbook/Bihar/Vaishali/ Sahebganj](http://www.indiastatpublications.com/Assembly_factbook/Bihar/Vaishali/Sahebganj)

 **india**stat**elections**

ISBN : 978-93-5313-178-4

