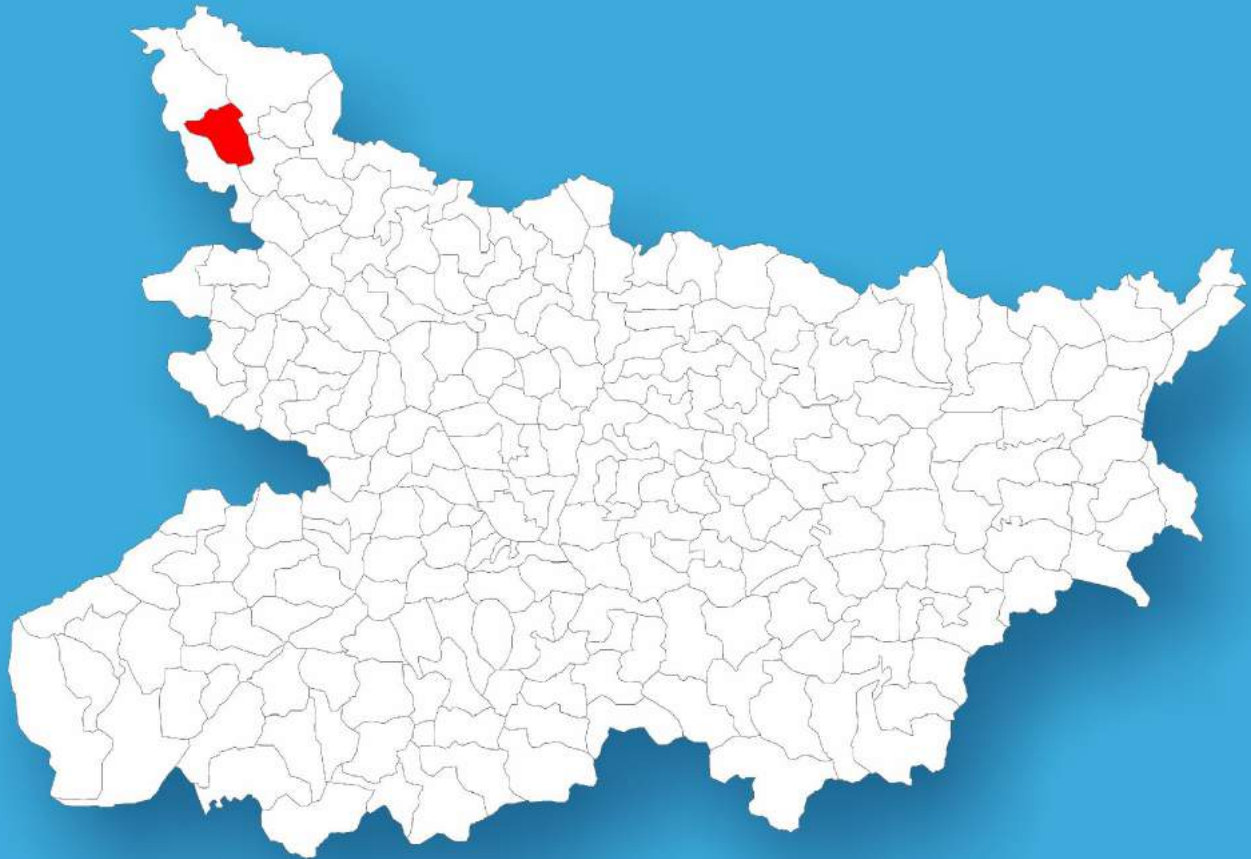




Bihar

Assembly Factbook™

Bagaha Assembly Constituency



Key Electoral Data of Bagaha
Assembly Constituency (Vidhan Sabha)

Bihar

Assembly Factbook™

Bagaha Assembly Constituency



Bagaha Vidhan Sabha

Editor & Director

Dr. R.K. Thukral

Research Editor

Dr. Shafeeq Rahman

Compiled, Researched and Published by Datanet India Pvt. Ltd.

D-100, 1st Floor,

Okhla Industrial Area, Phase-I,
New Delhi- 110020.

Ph.: 91-11- 43580781-84

Email : support@indiastatpublications.com

Website : www.indiastatelections.com

Online Book Store :

www.indiastatpublications.com

Report No. : AFB/BR-004-0123

ISBN : 978-93-5313-037-4

First Edition : January, 2018

Sixth Updated Edition : January, 2023

Price : Rs. 11500/-

US\$ 310

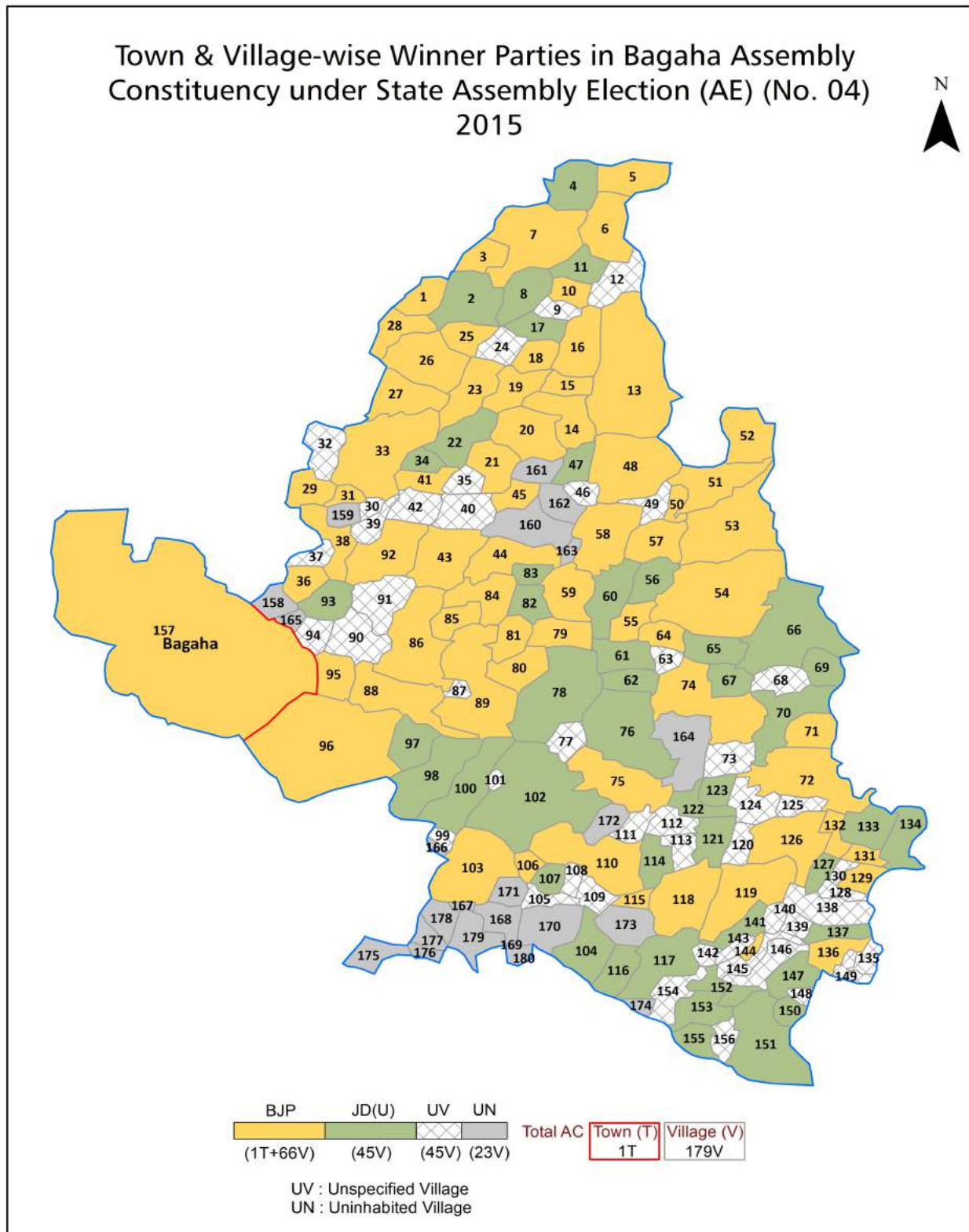
© Datanet India Pvt. Ltd.

All rights reserved. No part of this book may be reproduced, stored in a retrieval system or transmitted in any form or by any means, mechanical photocopying, photographing, scanning, recording or otherwise without the prior written permission of the publisher. Please refer to Disclaimer at page no. 249 for the use of this publication.

Printed in India

No.	Particulars	Page No.
	Introduction	
1	Assembly Constituency - (Vidhan Sabha) at a Glance Features of Assembly as per Delimitation Commission of India (2008)	1-2
	Location and Political Maps	
2	Location Map Boundaries of Assembly Constituency - (Vidhan Sabha) in District Boundaries of Assembly Constituency under Parliamentary Constituency - (Lok Sabha) Town & Village-wise Winner Parties- 2020, 2019, 2015, 2014, 2010 and 2009	3-11
	Administrative Setup (2011)	
3	District Sub-district Towns Villages Inhabited Villages Uninhabited Villages Village Panchayat Intermediate Panchayat	12-20
	Demographics (2011)	
4	Population Households Rural/Urban Population Towns and Villages by Population Size Sex Ratio (Total & 0-6 Years) Religious Population Social Population Literacy Rate	21-22
	Electoral Features	
5	Important Dates of Last Elections Held Electors by Gender Service Electors Voters Voters Turnout Polling Stations & Average Number of Electors per Polling Station Electors by Age Group Present Elected Representatives	23-28
	Historical Summary Election Results	
6	Vote Share of Major Parties Winning Margin (Number & Percentage) Polarity of Parties Summary Result of Assembly Segment of Parliamentary Elections 2019, 2014, 2009, 2004 and 1999 Summary Result of Assembly Elections 2020, 2015, 2010, 2005 (Oct), 2005 (Feb), 2000, 1995, 1990, 1985, 1980, 1977, 1972, 1969, 1967, 1962, 1957 and 1952	29-54
	Polling Station Level Election Results	
7	Name and Number of Polling Station 2020, 2019, 2015, 2014, 2010 and 2009 Polling Station-wise Electors, Voters & Voters Turnout 2020, 2019, 2015, 2014, 2010 and 2009 Polling Station wise Elections Results 2020, 2019, 2015, 2014, 2010 and 2009	55-228
	Share of Assembly Constituency	
8	Share of Assembly Constituency - (Vidhan Sabha) in State, District and Parliamentary Constituency - (Lok Sabha)	229
	Socio-Economic Amenities (2011)	
9	Access to Administrative Units Agricultural, Manufacturing and Industrial Commodities Demographic Indicators Education Health & Manpower Drinking Water Supply Sanitation Entertainment and Recreations Infrastructure Power Food Allocation Distribution and Marketing of Agriculture Commodities Infrastructure Transport and Road Infrastructure Communication Banking and Financial Services Land Use Irrigation Source	231-245
10	Abbreviation & Sources	246-248
11	Disclaimer	249

Location & Political Map



Administrative Setup

List of Village Panchayat & Intermediate Panchayat (Block) Name - 2011

Village Name	Village Panchayat Name	Intermediate Panchayat Name
Ahiraulya	Mahipur Bhataura	Bagaha
Ahirwalia	Lagunaha	Bagaha
Amaulia	Singari Pipariya	Bagaha
Bahuarwa	Baswariya	Bagaha
Bairagi Sonbarsa	Beiragi Sonvarsha	Sidhaw
Bairati	Beirathi Bariarwa	Sidhaw
Bakwa	Chandarpur Ratwal	Bagaha
Balhi	Baswariya	Bagaha
Balkahwa	Beirathi Bariarwa	Sidhaw
Banchehri	Parsa Banchahari	Bagaha
Barganw	Beirathi Bariarwa	Sidhaw
Barganw	Baragaw	Bagaha
Bariarwa	Beirathi Bariarwa	Sidhaw
Bariarwa	Salaha Bariarwa	Bagaha
Barwa	Beirathi Bariarwa	Sidhaw
Barwa	Kharhat Tribhouni	Sidhaw
Barwa	Mahipur Bhataura	Bagaha
Barwa	Inglisiya	Bagaha
Basantpur	Siswa Basantpur	Bagaha
Bassganw	Bansgaw Manjhariya	Bagaha
Baswaria	Baswariya	Bagaha
Baswaria	Tesrhiya Bathuwariya	Bagaha
Belwa	Bargawn	Bagaha
Belwachakhni	Beirathi Bariarwa	Sidhaw
Bhairoganj	Bhairoganj	Bagaha
Bhaisahi Garhwa	Bhaisahi Padarkhap	Bagaha
Bharaulia	Bibi Bankatwa	Bagaha
Bharauliya	Pakwalia Maryadpur	Sidhaw
Bhataura	Mahipur Bhataura	Bagaha

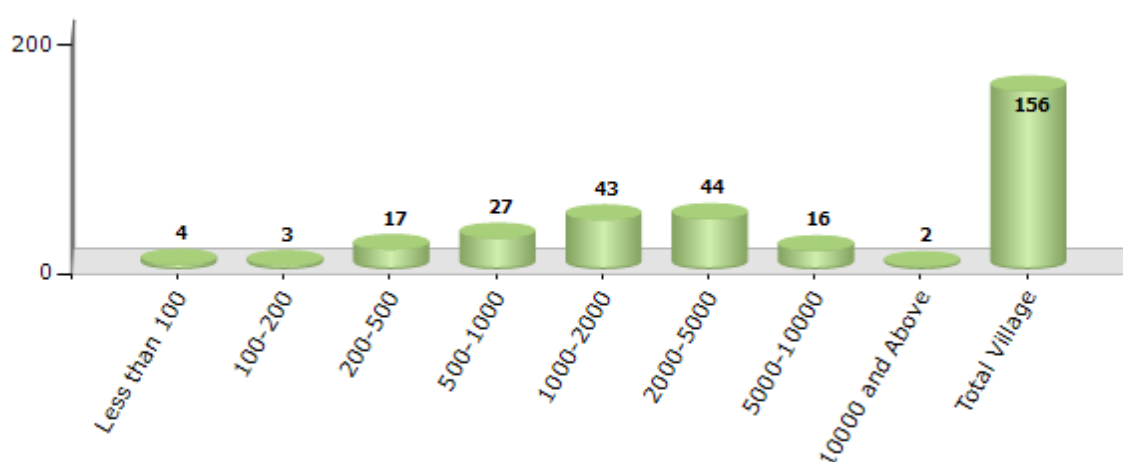
Contd....

Demographics

Number of Villages by Population Size - 2011

Less than 100	100-200	200-500	500-1000	1000-2000	2000-5000	5000-10000	10000 and Above	Total Village
4	3	17	27	43	44	16	2	156

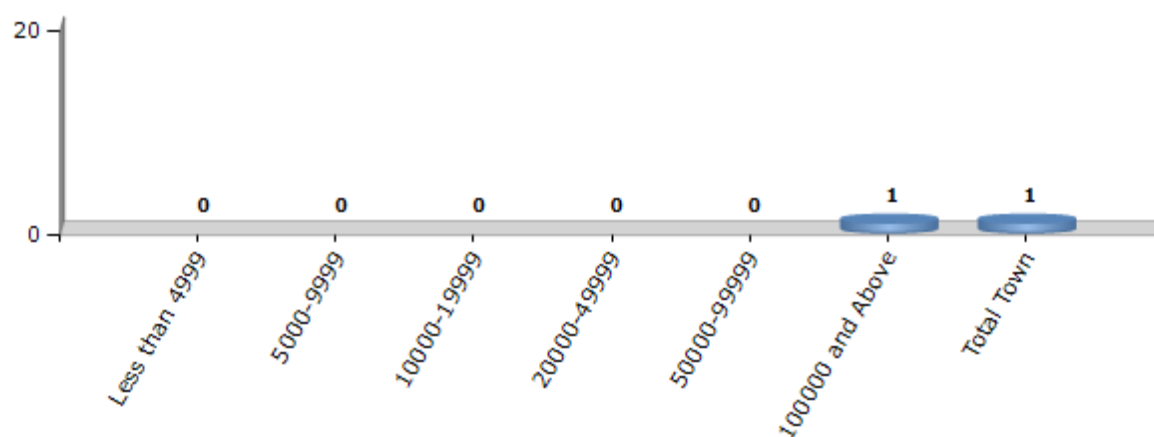
Number of Villages by Population Size - 2011



Number of Towns by Population Size - 2011

Less than 4999	5000-9999	10000-19999	20000-49999	50000-99999	100000 and Above	Total Town
0	0	0	0	0	1	1

Number of Towns by Population Size - 2011

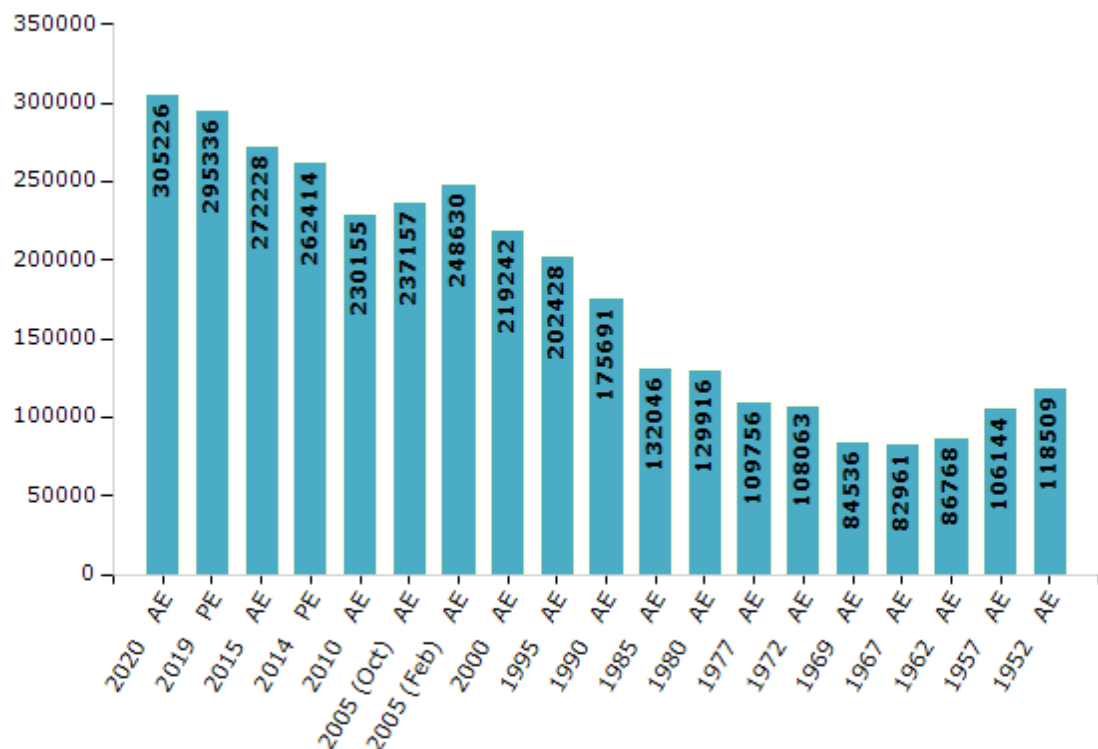


Electoral Features

Electors by Male & Female

Year	Male	Female	Others	Total	Year	Male	Female	Others	Total
2020 AE	162497	142715	14	305226	1995 AE	107575	94853	-	202428
2019 PE	159275	136046	15	295336	1990 AE	95709	79982	-	175691
2015 AE	147820	124393	15	272228	1985 AE	82628	49418	-	132046
2014 PE	142093	120305	16	262414	1980 AE	68479	61437	-	129916
2010 AE	125481	104674	0	230155	1977 AE	61588	48168	-	109756
2009 PE	-	-	-	-	1972 AE	60516	47547	-	108063
2005 (Oct) AE	126241	110916	-	237157	1969 AE	45585	38951	-	84536
2005 (Feb) AE	132556	116074	-	248630	1967 AE	-	-	-	82961
2004 PE	-	-	-	-	1962 AE	-	-	-	86768
2000 AE	116862	102380	-	219242	1957 AE	-	-	-	106144
1999 PE	-	-	-	-	1952 AE	-	-	-	118509

Number of Electors



Note : AE : Assembly Election, PE : Assembly Segment of Parliamentary Election

Historical Summary Election Results

Summary Result of Assembly Election - 2015

Candidate Name	Party	Votes	Votes %
Raghaw Sharan Pandey	BJP	74476	44.45
Bhishm Sahani	JD(U)	66293	39.56
Md. Kamran Aziz	BSP	8292	4.95
Saket Kumar Pathak	IND	2507	1.5
Shesh Nath Chaudhary	IND	2463	1.47
Md. Akbar Khan	JAPL	2355	1.41
Pashupatinath Gupta	IND	1874	1.12
Binod Yadav	IND	1493	0.89
Arun Kumar Pathak	SHS	1031	0.62
Bhole Nath Yadav	IND	879	0.52
Bhikhari Prasad	CPI(ML)(L)	774	0.46
Atul Kumar Shukla	IND	743	0.44
Radheshyam Yadav	IND	660	0.39
Majister Yadav	SP	486	0.29
Amar Chaudhary	JMM	482	0.29
	NOTA	2753	1.64

Polling Station Level Election Results

Number and Name of Polling Stations (PS) (2020)

Number of Polling Stations	Name of Polling Stations	Number of Polling Stations	Name of Polling Stations
1	Samudayik Bhavan Ratanapurava Harijan Toli	16	Rajkiya Prathamik Vidhalay Paikwaliya
1A	Samudayik Bhavan Ratanapurava Harijan Toli	16A	Rajkiya Prathamik Vidhalay Paikwaliya
2	Rajkiya Utakramit Madhya Vidyalay, Bhitaho	17	Sankul Sansadhan Krndra Rajkiya Prathamik Vidyalay Khurakhurava Daya Bhag
3	Rajkiya Prathamik Vidhyalay Kadamahawa	17A	Sankul Sansadhan Krndra Rajkiya Prathamik Vidyalay Khurakhurava Daya Bhag
4	Rajkiya Prathamik Vidyalay, Kadmahawa Chhipi Tola	18	Rajkiya Utakramit Madhy Vidyalay, Bairati Urdu Daya Bhag
5	Aadiwasi Uchh Vidyalay Bairagi Snavsar Baya Bhag	18A	Rajkiya Utakramit Madhy Vidyalay, Bairati Urdu Daya Bhag
6	Aadiwasi Uchh Vidyalay Bairagi Snavsar Daya Bhag	19	Rajkiya Prathamik Vidyalay Serahava
7	Rajkiya Utkarmat Madhya Vidyalay Chiuntaha Utari Bhag	20	Rajkiya Prathamik Vidyalay Sapahi, Bariarava Daya Bhag
7A	Rajkiya Utkarmat Madhya Vidyalay Chiuntaha Utari Bhag	20A	Rajkiya Prathamik Vidyalay Sapahi, Bariarava Daya Bhag
8	Rajkiya Utakramit Madhya Vidyalay, Chiutaho Dakshin Bhag	21	RajkiyaPrathamik Vidyalay, Balakahava
8A	Rajkiya Utakramit Madhya Vidyalay, Chiutaho Dakshin Bhag	22	Rajkiya Pronat Madhay Vidhayala, Belava Chakhani, Daya Bhag
9	Rajkiya Madhya Vidyalay Bairagi Sonvarsa Baya Bhag	22A	Rajkiya Pronat Madhay Vidhayala, Belava Chakhani, Daya Bhag
10	Rajkiya Madhay Vidyalay Bairagi Sonvarasa Daya Bhag	23	Rajkiya Utakramit Madhya Vidyalay, Sapahi
11	Avasiy Uchh Vidhalay Medraul	24	Rajkiya Prathamik Vidyalay, Barava
12	Rajkiya Prathamik Vidhyalay Kerae Berae	25	Rajkiya Prathamik Vidhalay Ramawaliya Daya Bhag
13	Rajkiya Utakramit Madhya Vidyalay, Marjadpur Daya Bhag	25A	Rajkiya Prathamik Vidhalay Ramawaliya Daya Bhag
13A	Rajkiya Utakramit Madhya Vidyalay, Marjadpur Daya Bhag	26	Rajkiya Utakramit Madhya Vidyalay, Kharahat, Purwi Bhag
14	Rajkiya Prathamik Vidyalay, Bharavaliya Daya Bhag	26A	Rajkiya Utakramit Madhya Vidyalay, Kharahat, Purwi Bhag
14A	Rajkiya Prathamik Vidyalay, Bharavaliya Daya Bhag	27	Rajkiya Utkarmat Madhya Vidhalay Kharhat Madhya Bhag
15	Rajkiya Utakramit Madhya Vidyalay,Paikavaliya Sthit Bajada	27A	Rajkiya Utkarmat Madhya Vidhalay Kharhat Madhya Bhag
15A	Rajkiya Utakramit Madhya Vidyalay,Paikavaliya Sthit Bajada	28	Rajkiya Utakramit Madhya Vidyalay, Kharahat, Pashchami Bhag

Contd....

Polling Station Level Election Results

Polling Station-wise Votes Secured by Overall Top Five Parties in Bagaha Assembly in Assembly Election (AE) under Valmiki Nagar Parliamentary Constituency in Bihar (2020)

Number of Polling Station	Winner - Ram Singh (BJP)	Runner-up - Jayesh Manglam Singh (INC)	3rd - Raghaw Sharan Pandey (IND)	4th - Purnmasi Ram (JNSNGHDL)	5th - Kamran Aziz (IND)	NOTA	Other	Total Votes Secured
25	231	159	15	2	11	2	47	467
25A	147	122	6	5	8	4	48	340
26	304	59	49	11	11	11	58	503
26A	207	70	6	7	0	3	23	316
27	155	224	5	5	7	7	17	420
27A	155	54	1	7	2	5	22	246
28	221	137	5	24	7	5	43	442
28A	219	45	9	7	4	5	20	309
29	237	199	33	25	4	18	88	604
30	237	215	16	37	3	12	67	587
31	305	155	13	17	4	12	51	557
32	286	205	11	29	3	7	38	579
33	170	192	18	13	5	4	36	438
34	331	199	10	21	4	13	55	633
35	368	95	15	15	10	5	86	594
36	90	151	36	5	11	3	56	352
36A	122	78	9	10	6	9	90	324
37	240	137	6	8	21	5	50	467
37A	143	114	4	5	4	7	32	309
38	242	119	37	19	43	1	66	527
38A	98	73	11	9	47	5	22	265
39	209	108	22	5	11	4	33	392
40	176	128	6	7	14	8	56	395
40A	82	127	5	6	7	9	25	261
41	245	101	0	4	3	3	24	380
42	352	23	13	18	9	10	87	512
42A	267	43	10	5	2	5	44	376
43	278	55	13	1	4	3	12	366
43A	294	97	15	1	3	6	34	450
44	304	77	18	4	3	0	27	433
44A	205	173	41	9	4	4	49	485
45	215	104	21	3	4	7	15	369
45A	135	80	27	10	3	3	26	284
46	407	65	22	9	5	0	37	545
47	352	102	37	4	1	2	31	529

Contd....

Polling Station Level Election Results

Winner, Runner-up and 3rd Party Position & Winning Margin According to Polling Stations in Bagaha Assembly in Assembly Election (AE) under Valmiki Nagar Parliamentary Constituency in Bihar (2020)

Polling Station Number	Winner Party	Winner Votes (%)	Runner-up Party	Runner-up Votes (%)	Winning Margin Votes (%)	Third Party	Third Party Votes (%)	Other Votes (%)
48	BJP	273 (63.64)	INC	96 (22.38)	177 (41.26)	IND (RSP)	17 (3.96)	43 (10.02)
48A	BJP	131 (54.81)	INC	60 (25.1)	71 (29.71)	JPS	24 (10.04)	24 (10.04)
49	BJP	165 (43.31)	INC	130 (34.12)	35 (9.19)	JNSNGHDL	28 (7.35)	58 (15.22)
49A	BJP	86 (42.57)	INC	80 (39.6)	6 (2.97)	IND (RSP)	12 (5.94)	24 (11.88)
50	BJP	156 (37.59)	INC	91 (21.93)	65 (15.66)	JPS	80 (19.28)	88 (21.2)
50A	BJP	241 (45.82)	INC	127 (24.14)	114 (21.68)	JPS	57 (10.84)	101 (19.2)
51	BJP	196 (55.84)	INC	62 (17.66)	134 (38.18)	JPS	30 (8.55)	63 (17.95)
51A	BJP	168 (46.03)	JPS	89 (24.38)	79 (21.65)	INC	54 (14.79)	54 (14.79)
52	BJP	257 (60.76)	INC	94 (22.22)	163 (38.54)	IND (KA)	22 (5.2)	50 (11.82)
52A	BJP	123 (57.48)	INC	59 (27.57)	64 (29.91)	IND (KA)	12 (5.61)	20 (9.35)
53	BJP	213 (50.47)	INC	108 (25.59)	105 (24.88)	JNSNGHDL	25 (5.92)	76 (18.01)
53A	BJP	148 (33.26)	INC	145 (32.58)	3 (0.68)	JNSNGHDL	35 (7.87)	117 (26.29)
54	INC	169 (39.12)	BJP	131 (30.32)	38 (8.8)	JNSNGHDL	84 (19.44)	48 (11.11)
54A	BJP	208 (42.36)	INC	147 (29.94)	61 (12.42)	JNSNGHDL	43 (8.76)	93 (18.94)
55	BJP	237 (60.61)	INC	96 (24.55)	141 (36.06)	JNSNGHDL	15 (3.84)	43 (11)
55A	BJP	233 (53.94)	INC	126 (29.17)	107 (24.77)	IND (RSP)	14 (3.24)	59 (13.66)
56	BJP	272 (46.34)	INC	230 (39.18)	42 (7.16)	IND (RSP)	13 (2.21)	72 (12.27)
57	BJP	213 (47.02)	INC	150 (33.11)	63 (13.91)	IND (KA)	29 (6.4)	61 (13.47)
57A	BJP	178 (56.69)	INC	94 (29.94)	84 (26.75)	IND (KA)	8 (2.55)	34 (10.83)
58	BJP	291 (60.88)	INC	62 (12.97)	229 (47.91)	JPS	20 (4.18)	105 (21.97)
58A	BJP	193 (65.65)	INC	51 (17.35)	142 (48.3)	JNSNGHDL	8 (2.72)	42 (14.29)
59	BJP	219 (69.52)	INC	25 (7.94)	194 (61.58)	JPS	15 (4.76)	56 (17.78)
59A	BJP	152 (46.63)	INC	69 (21.17)	83 (25.46)	JPS	29 (8.9)	76 (23.31)
60	BJP	210 (48.17)	INC	119 (27.29)	91 (20.88)	JPS	25 (5.73)	82 (18.81)
61	BJP	325 (67.15)	INC	69 (14.26)	256 (52.89)	LKSHPLK	21 (4.34)	69 (14.26)
61A	BJP	163 (62.93)	INC	42 (16.22)	121 (46.71)	JPS	9 (3.47)	45 (17.37)
62	BJP	379 (66.03)	INC	102 (17.77)	277 (48.26)	LKSHPLK	11 (1.92)	82 (14.29)
62A	BJP	203 (67.67)	INC	52 (17.33)	151 (50.34)	JPS	8 (2.67)	37 (12.33)
63	BJP	269 (57.36)	INC	128 (27.29)	141 (30.07)	LKSHPLK	12 (2.56)	60 (12.79)
63A	BJP	178 (61.81)	INC	80 (27.78)	98 (34.03)	IND (RSP)	6 (2.08)	24 (8.33)
64	BJP	341 (71.04)	INC	54 (11.25)	287 (59.79)	IND (KA)	26 (5.42)	59 (12.29)
64A	BJP	341 (70.45)	INC	59 (12.19)	282 (58.26)	JPS	18 (3.72)	66 (13.64)
65	INC	189 (53.54)	BJP	117 (33.14)	72 (20.4)	IND (KA)	11 (3.12)	36 (10.2)
65A	INC	139 (61.78)	BJP	70 (31.11)	69 (30.67)	IND (KA)	6 (2.67)	10 (4.44)
66	BJP	223 (59.79)	INC	112 (30.03)	111 (29.76)	IND (RSP)	7 (1.88)	31 (8.31)

Contd....

Socio-Economic Amenities - Rural

Access to Education Facilities

Particulars	Number of Villages (% of Population)				
	Available	Not Available	If Not Available (Distance of Nearest Facility)		
			A	B	C
Govt. Primary School	135 (97)	21 (3)	18 (3)	1 (0)	0 (0)
Private Primary School	19 (19)	137 (81)	0 (0)	0 (0)	0 (0)
Govt. Middle School	73 (72)	83 (28)	63 (20)	16 (6)	0 (0)
Private Middle School	8 (7)	148 (93)	0 (0)	0 (0)	0 (0)
Govt. Secondary School	17 (16)	139 (84)	74 (47)	41 (20)	16 (8)
Private Secondary School	7 (10)	149 (90)	2 (3)	0 (0)	0 (0)
Govt. Senior Secondary School	4 (3)	152 (97)	14 (6)	44 (30)	83 (55)
Private Senior Secondary School	1 (1)	155 (99)	0 (0)	1 (1)	9 (4)
Govt. Arts and Science Degree College	1 (1)	155 (99)	0 (0)	22 (16)	121 (74)
Private Arts and Science Degree College	3 (4)	153 (96)	0 (0)	0 (0)	10 (6)
Govt. Engineering College	0 (0)	156 (100)	0 (0)	0 (0)	0 (0)
Private Engineering College	0 (0)	156 (100)	0 (0)	0 (0)	156 (100)
Govt. Medicine College	0 (0)	156 (100)	0 (0)	0 (0)	117 (72)
Private Medicine College	0 (0)	156 (100)	0 (0)	0 (0)	39 (28)
Govt. Management Institute	0 (0)	156 (100)	0 (0)	0 (0)	156 (100)
Private Management Institute	0 (0)	156 (100)	0 (0)	0 (0)	0 (0)
Govt. Polytechnic	0 (0)	156 (100)	0 (0)	0 (0)	156 (100)
Private Polytechnic	0 (0)	156 (100)	0 (0)	0 (0)	0 (0)
Govt. Vocational Training School/ITI	1 (1)	155 (99)	0 (0)	0 (0)	153 (98)
Private Vocational Training School/ITI	0 (0)	156 (100)	0 (0)	0 (0)	2 (2)
Govt. Non Formal Training Centre	0 (0)	156 (100)	0 (0)	0 (0)	156 (100)
Private Non Formal Training Centre	0 (0)	156 (100)	0 (0)	0 (0)	0 (0)
Govt. School For Disabled	0 (0)	156 (100)	0 (0)	0 (0)	154 (98)
Private School For Disabled	0 (0)	156 (100)	0 (0)	0 (0)	2 (2)
Government Others	0 (0)	156 (100)	1 (0)	1 (1)	22 (19)
Private Others	1 (1)	155 (99)	1 (1)	1 (2)	3 (3)

Note : Distance A : Less than 5 km; B : Between 5-10 km; C : 10+ km.; Source : Data Analysis is based on 2011 Census.

DISCLAIMER

The Terms of Use and Disclaimer of Datanet India Private Limited (hereinafter referred to as "Datanet") for use of this analysis report of **Bagaha Assembly Constituency (Bagaha Vidhan Sabha)** :-

1. **Assembly Factbook™** is a Registered Trade Mark owned by Datanet.
2. All the maps are sketched and graphical representation only and have not been drawn to the scale and also not to represent the actual geographical area or boundary of the unit.
3. The data for the aforesaid analysis is based on authentic sources and has been culled from the various publications of Census, CSO and NSSO for district and block level data, various central and state government departments, Central & State Elections Commissions and the concerned Returning Officers' releases, Electoral Rolls, Election results and allied publications, internal assessment, surveys, estimates and analysis. Therefore, certain adjustment of data at micro level may have been done to arrive closer to the macro data.
4. Data have been provided on an "As Is" and "As AVAILABLE" basis
5. The colours shown in the maps or diagram and charts of a particular party, alliance or AC are indicative and do not represent them.
6. This publication which includes maps, sheets, graphs and data would be the property under copyright of Datanet only. The user may use these for its internal study, analysis and research purposes. It's public display, re-selling or any commercial uses by the user are not allowed.
7. Datanet has taken due care and caution in compilation and processing of data and allied information, but does not guarantee the accuracy, adequacy or completeness of any information/analysis and will be not responsible for any errors or omissions or for the results obtained from the use of such information/analysis.
8. All the contents for the publication have been culled from various authentic sources and Datanet reasonably believes such sources to be reliable, but does not make any representations, express or implied as to the accuracy or fitness of use of such information. The information or contents of the information/analysis do not constitute advice and should not be relied upon in making (or refraining from making) any decision. Any reliance placed upon the information provided by Datanet is the sole responsibility and strictly at the user's risk.
9. In no event will Datanet be liable for any damages (including, without limitation, damages for loss of business projects, or loss of profits) arising in contract, tort or otherwise from the use of or inability to use any of its contents, or from any action taken (or refrained from being taken) as a result of using the analysis or any of its contents. Datanet its directors, owners, editors, officials, employees, distributor and agents or any associate will not be liable for any errors in the information contained or any consequences arising from the use of the contents of the provided information/analysis.
10. If any provision of these terms and conditions is held invalid or illegal or unenforceable for any reason by any court of competent jurisdiction, such provision shall be severed and the remainder of provisions of the terms and conditions shall continue in full force and effect as if the Term of Use had been executed with the invalid, illegal or unenforceable provision eliminated.
11. If there are any discrepancies in the information provided, please bring it to attention of Datanet for suitable rectification measures.

**Buy Online This Complete Book At
Datanet India eBooks Store**

www.indiastatpublications.com

or go directly at

**[http://www.indiastatpublications.com/
Assembly_factbook/Bihar/Valmiki_Nagar/ Bagaha](http://www.indiastatpublications.com/Assembly_factbook/Bihar/Valmiki_Nagar/Bagaha)**

 **indiastat**elections

ISBN : 978-93-5313-037-4



9 789353 130374