



Bihar

Assembly Factbook™

Lauriya Assembly Constituency



Key Electoral Data of Lauriya
Assembly Constituency (Vidhan Sabha)

Bihar

Assembly Factbook™

Lauriya Assembly Constituency



Lauriya Vidhan Sabha

Editor & Director

Dr. R.K. Thukral

Research Editor

Dr. Shafeeq Rahman

Compiled, Researched and Published by Datanet India Pvt. Ltd.

D-100, 1st Floor,

Okhla Industrial Area, Phase-I,
New Delhi- 110020.

Ph.: 91-11- 43580781-84

Email : support@indiastatpublications.com

Website : www.indiastatelections.com

Online Book Store :

www.indiastatpublications.com

Report No. : AFB/BR-005-0125

ISBN : 978-93-5313-122-7

First Edition : January, 2018

Eighth Updated Edition : January, 2025

Price : Rs. 11500/-

US\$ 310

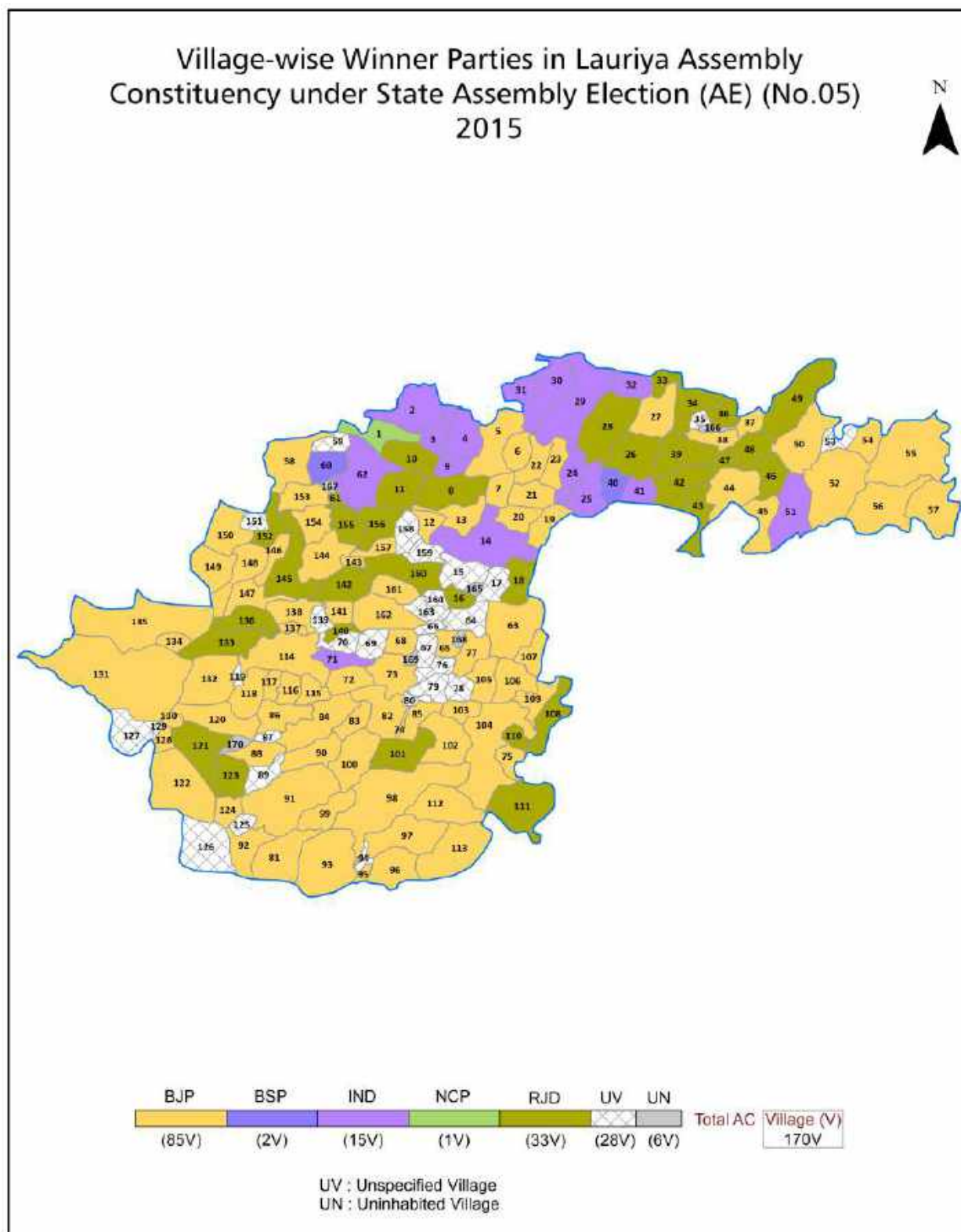
© Datanet India Pvt. Ltd.

All rights reserved. No part of this book may be reproduced, stored in a retrieval system or transmitted in any form or by any means, mechanical photocopying, photographing, scanning, recording or otherwise without the prior written permission of the publisher. Please refer to Disclaimer at page no. 225 for the use of this publication.

Printed in India

No.	Particulars	Page No.
	Introduction	
1	Assembly Constituency - (Vidhan Sabha) at a Glance Features of Assembly as per Delimitation Commission of India (2008)	1-2
	Location and Political Maps	
2	Location Map Boundaries of Assembly Constituency - (Vidhan Sabha in District Boundaries of Assembly Constituency under Parliamentary Constituency - (Lok Sabha) Village-wise Winner Parties- 2024, 2020, 2019, 2015, 2014, 2010 and 2009	3-11
	Administrative Setup (2011)	
3	District Sub-district Towns Villages Inhabited Villages Uninhabited Villages Village Panchayat Intermediate Panchayat	12-20
	Demographics (2011)	
4	Population Households Rural/Urban Population Villages by Population Size Sex Ratio (Total & 0-6 Years) Religious Population Social Population Literacy Rate	21-22
	Electoral Features	
5	Important Dates of Last Elections Held Electors by Gender Service Electors Voters Voters Turnout Polling Stations & Average Number of Electors per Polling Station Electors by Age Group Present Elected Representatives	23-28
	Historical Summary Election Results	
6	Vote Share of Major Parties Winning Margin (Number & Percentage Polarity of Parties Summary Result of Assembly Segment of Parliamentary Elections 2024, 2019, 2014, 2009, 2004 and 1999 Summary Result of Assembly Elections 2020, 2015, 2010, 2005 (Oct), 2005 (Feb), 2000, 1995, 1990, 1985, 1980, 1977, 1972, 1969, 1967, 1962 and 1957	29-53
	Polling Station Level Election Results	
7	Name and Number of Polling Station 2024, 2020, 2019, 2015, 2014, 2010 and 2009 Polling Station-wise Electors, Voters & Voters Turnout 2024, 2020, 2019, 2015, 2014, 2010 and 2009 Polling Station wise Elections Results 2024, 2020, 2019, 2015, 2014, 2010 and 2009	54-204
	Share of Assembly Constituency	
8	Share of Assembly Constituency - (Vidhan Sabha) in State, District and Parliamentary Constituency - (Lok Sabha)	205
	Socio-Economic Amenities (2011)	
9	Access to Administrative Units Agricultural, Manufacturing and Industrial Commodities Demographic Indicators Education Health & Manpower Drinking Water Supply Sanitation Entertainment and Recreations Infrastructure Power Food Allocation Distribution and Marketing of Agriculture Commodities Infrastructure Transport and Road Infrastructure Communication Banking and Financial Services Land Use Irrigation Source	207-221
10	Abbreviation & Sources	222-224
11	Disclaimer	225

Location & Political Map



Administrative Setup

List of Village Panchayat & Intermediate Panchayat (Block) Name - 2011

Village Name	Village Panchayat Name	Intermediate Panchayat Name
Amaithia	Barwa	Jogapatti
Arazi Nankar'	Fatehpur	Jogapatti
Bagahi	Bagahi	Jogapatti
Baghlochna	Gobaraura	Lauriya
Bahuarwa	Bahuarwa	Lauriya
Bahuarwa	Bahuarwa	Jogapatti
Bahuatwa	Bagahi	Jogapatti
Baisia Khap	Chaumukha	Jogapatti
Bakuchia Rudalpur	Basopatti	Jogapatti
Baldiha	Siswa Bhuihar	Jogapatti
Balua Bhawani Ray	Baluwa Bhawanipur	Jogapatti
Balua Dew Ray	Baluwa Bhawanipur	Jogapatti
Balua Murat Ray	Baluwa Bhawanipur	Jogapatti
Balua Newaz Ray	Baluwa Bhawanipur	Jogapatti
Bankatwa	Basawariya Parautola	Lauriya
Barharwa	Chaumukha	Jogapatti
Bariarpur	Hathia	Jogapatti
Barsia	Khutwania	Jogapatti
Barwa	Siswaniya	Lauriya
Barwa	Kataiya	Lauriya
Barwa	Barwa	Jogapatti
Barwa (Sani)	Siswa Bairagi	Jogapatti
Barwa Kalan	Dhobani Dharpur	Lauriya
Basantpur	Basantpur	Lauriya
Basopatti	Basopatti	Jogapatti
Baswaria	Basawariya Parautola	Lauriya
Baudh tola	Dhamaura	Lauriya
Belbanwa	Machhar Ganw	Jogapatti
Belwa	Belwa Lakhanpur	Lauriya

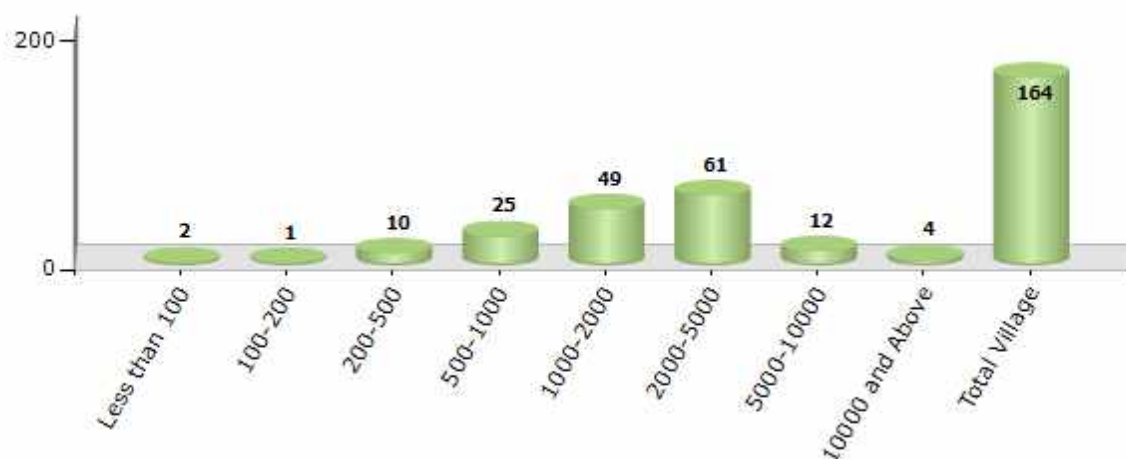
Contd....

Demographics

Number of Villages by Population Size - 2011

Less than 100	100-200	200-500	500-1000	1000-2000	2000-5000	5000-10000	10000 and Above	Total Village
2	1	10	25	49	61	12	4	164

Number of Villages by Population Size - 2011

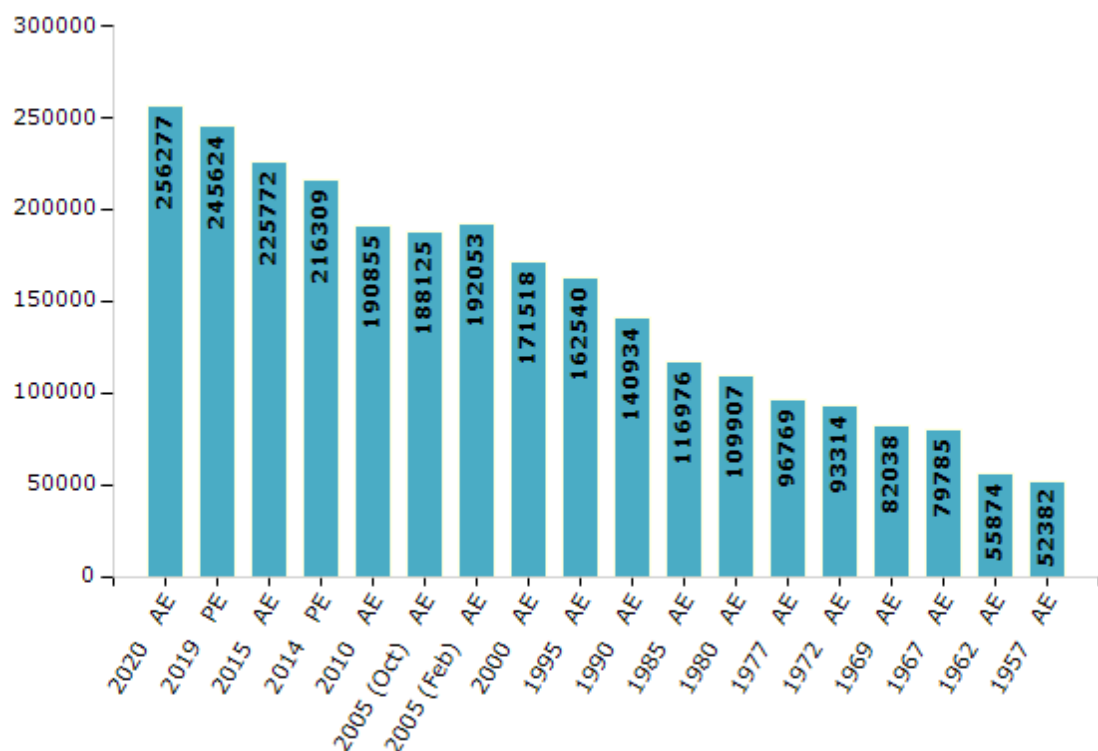


Electoral Features

Electors by Male & Female

Year	Male	Female	Others	Total	Year	Male	Female	Others	Total
2020 AE	137673	118593	11	256277	1995 AE	88677	73863	-	162540
2019 PE	133490	112124	10	245624	1990 AE	76631	64303	-	140934
2015 AE	123462	102300	10	225772	1985 AE	64493	52483	-	116976
2014 PE	118500	97802	7	216309	1980 AE	59141	50766	-	109907
2010 AE	104226	86629	0	190855	1977 AE	54651	42118	-	96769
2009 PE	-	-	-	-	1972 AE	51110	42204	-	93314
2005 (Oct) AE	101457	86668	-	188125	1969 AE	45926	36112	-	82038
2005 (Feb) AE	104084	87969	-	192053	1967 AE	-	-	-	79785
2004 PE	-	-	-	-	1962 AE	-	-	-	55874
2000 AE	93671	77847	-	171518	1957 AE	-	-	-	52382
1999 PE	-	-	-	-	1952 AE	-	-	-	-

Number of Electors



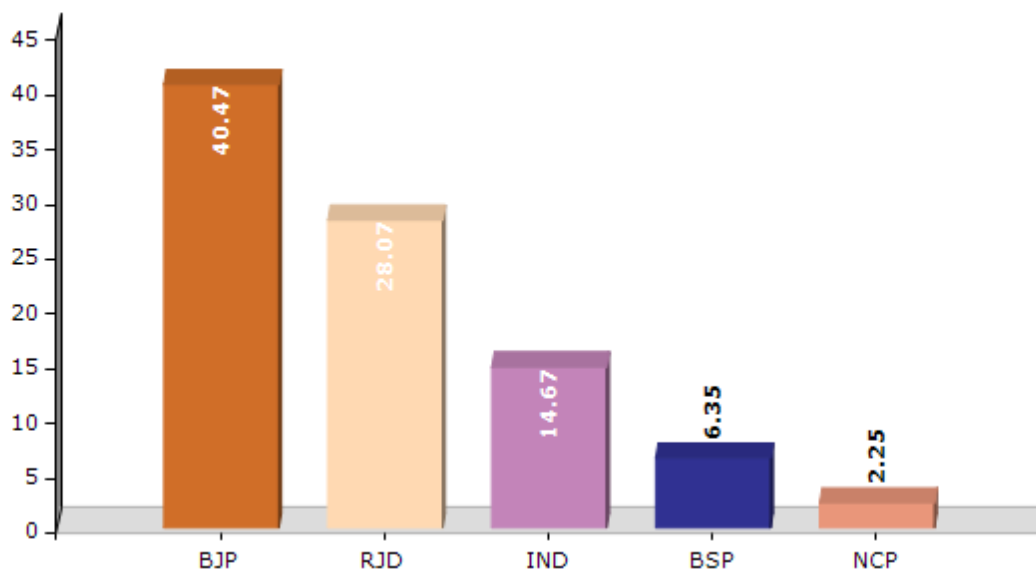
Note : AE : Assembly Election, PE : Assembly Segment of Parliamentary Election

Historical Summary Election Results

Summary Result of Assembly Election - 2015

Candidate Name	Party	Votes	Votes %
Vinay Bihari	BJP	57351	40.47
Ran Kaushal Pratap Singh	RJD	39778	28.07
Shambhu Tiwari	IND	20793	14.67
Sunil Kumar	BSP	8994	6.35
Pradeep Singh	NCP	3195	2.25
Santosh Kumar Rai	IND	2280	1.61
Navin Kumar	IND	1908	1.35
Ram Babu Kumar Sankritya	CPI	1729	1.22
Umesh Yadav	RaJPa	1140	0.8
Ajay Kumar Thakur	SHS	1126	0.79
Raju Ram	SKLP	953	0.67
	NOTA	2459	1.74

Votes Percentage of Top Parties - 2015



Polling Station Level Election Results

Number and Name of Polling Stations (PS) (2020)

Number of Polling Stations	Name of Polling Stations	Number of Polling Stations	Name of Polling Stations
1	Utkramit Madhya Vidyalay, Sisavaniya Shukal Tola Bajar	14	Madhya Vidhyalay Fulwariya Purbi Bhag
1A	Utkramit Madhya Vidyalay, Sisavaniya Shukal Tola Bajar	15	Madhya Vidyalay, Fulavariya Paschim Bhag
2	Prathamik Vidyalay, Sisawaniya, Shukal Tola Purbi Bhag	16	Prathamik Vidhyalay Fulwariya Purbi Bhag
2A	Prathamik Vidyalay, Sisawaniya, Shukal Tola Purbi Bhag	17	Prathamik Vidyalay, Fulavariya Paschim Bhag
3	Prathamik Vidhyalay Siswaniya Shukal Tola Paschmi Bhag	18	Rjkiye Prathamik Vidhyalay Dhangad Toli Daya Bhag
3A	Prathamik Vidhyalay Siswaniya Shukal Tola Paschmi Bhag	18A	Rjkiye Prathamik Vidhyalay Dhangad Toli Daya Bhag
4	Rajkiye Prathamik Vidyalay, Baravakala Purvi Bhag	19	Utkramit Madhya Vidyalay, Nadannagadh, Dhadhava
5	Rjkiye Parthmik Vidliya Varvakla Pachami Bhag	20	Prathamik Vidyalay, Vrititola Urdu
5A	Rjkiye Parthmik Vidliya Varvakla Pachami Bhag	21	Utkrmit Madhy Vidyalay, Marahiya Daya Bhag
6	Rjkiye Prathamik Urdu Vidyalay, Jolha Tloli Paschim Bhag	21A	Utkrmit Madhy Vidyalay, Marahiya Daya Bhag
6A	Rjkiye Prathamik Urdu Vidyalay, Jolha Tloli Paschim Bhag	22	Prathamik Vidyalay Padaraun Daya Bhag
7	Rjkiye Prathamik Urdu Vidyalay, Jolha Tloli Paschim Bhag	22A	Prathamik Vidyalay Padaraun Daya Bhag
7A	Rjkiye Prathamik Urdu Vidyalay, Jolha Tloli Paschim Bhag	23	Rajkiya Madhya Vidyalay, Lauriya Balak Purwi Bhag
8	Utkramit Madhya Vidyalay, Barava Shekh Purwi Bhag	24	Rajkiya Madhya Vidyalay, Lauriya Balak Pashchim Bhag
8A	Utkramit Madhya Vidyalay, Barava Shekh Purwi Bhag	24A	Rajkiya Madhya Vidyalay, Lauriya Balak Pashchim Bhag
9	Utkramit Madhya Vidyalay, Barava Shekh Pashchim .Bhag	25	Kanya Madhya Vidyalay, Lauriya Purwi Bhag
10	Utkrmit Madhy Vidyalay, Langadi Daya Bhag	25A	Kanya Madhya Vidyalay, Lauriya Purwi Bhag
10A	Utkrmit Madhy Vidyalay, Langadi Daya Bhag	26	Kanya Madhya Vidyalay, Lauriya Uttari Bhag
11	Prathamik Vidyalay, Harapur	26A	Kanya Madhya Vidyalay, Lauriya Uttari Bhag
12	Prathamik Vidhyalay Kataiya Purbi Bhag	27	Bagad Kuar Kanya Uchhtar Madhyamik Vidhyalay Paschimi Bhawan Ke Dakshin Bhag
13	Prathamik Vidyalay, Kataiya Paschim Bhag	27A	Bagad Kuar Kanya Uchhtar Madhyamik Vidhyalay Paschimi Bhawan Ke Dakshin Bhag

Contd....

Polling Station Level Election Results

Polling Station-wise Votes Secured by Overall Top Five Parties in Lauriya Assembly in Assembly Election (AE) under Valmiki Nagar Parliamentary Constituency in Bihar (2020)

Number of Polling Station	Winner - Vinay Bihari (BJP)	Runner-up - Shambhu Tiwari (RJD)	3rd - Ran Kaushal Pratap Singh (BSP)	4th - Neelam Singh (IND)	5th - Doctor Mahto (IND)	NOTA	Other	Total Votes Secured
24A	174	46	71	3	2	6	14	316
25	277	133	43	3	7	7	25	495
25A	239	118	36	2	0	4	12	411
26	244	116	38	5	7	13	24	447
26A	167	104	34	1	2	5	5	318
27	198	45	48	4	1	2	1	299
27A	221	46	55	2	3	4	10	341
28	259	179	36	4	6	11	9	504
29	348	66	183	5	2	14	26	644
30	107	165	29	4	5	15	16	341
30A	169	169	33	5	3	8	21	408
31	111	168	60	3	5	9	21	377
31A	262	62	34	3	3	18	18	400
32	261	119	22	1	2	1	6	412
33	167	127	64	16	5	13	41	433
33A	168	158	40	2	0	10	13	391
34	319	82	17	3	3	17	18	459
35	270	118	79	6	6	7	26	512
36	269	170	36	3	5	11	10	504
37	140	167	29	0	3	10	22	371
37A	87	168	125	6	3	15	17	421
38	250	78	80	9	5	6	11	439
38A	288	98	39	10	8	10	21	474
39	358	109	140	10	14	16	23	670
40	192	269	52	3	11	11	13	551
41	109	172	56	4	6	6	8	361
41A	150	101	56	4	2	6	6	325
42	184	149	51	5	7	12	12	420
42A	70	186	133	3	1	4	10	407
43	235	178	17	6	8	15	67	526
44	132	239	26	2	5	7	8	419
45	321	53	57	5	4	14	33	487
46	219	168	40	10	7	9	27	480
47	276	76	14	7	8	8	41	430
47A	229	154	15	12	5	14	41	470

Contd....

Polling Station Level Election Results

Winner, Runner-up and 3rd Party Position & Winning Margin According to Polling Stations in Lauriya Assembly in Assembly Election (AE) under Valmiki Nagar Parliamentary Constituency in Bihar (2020)

Polling Station Number	Winner Party	Winner Votes (%)	Runner-up Party	Runner-up Votes (%)	Winning Margin Votes (%)	Third Party	Third Party Votes (%)	Other Votes (%)
48	RJD	190 (29.5)	BSP	169 (26.24)	21 (3.26)	TPLRSP	129 (20.03)	156 (24.22)
49	BJP	232 (40.99)	RJD	168 (29.68)	64 (11.31)	TPLRSP	63 (11.13)	103 (18.2)
50	BJP	240 (60.45)	RJD	63 (15.87)	177 (44.58)	BSP	35 (8.82)	59 (14.86)
50A	BJP	238 (59.35)	RJD	54 (13.47)	184 (45.88)	BSP	38 (9.48)	71 (17.71)
51	BJP	314 (60.27)	RJD	138 (26.49)	176 (33.78)	BSP	42 (8.06)	27 (5.18)
52	BJP	342 (69.09)	RJD	108 (21.82)	234 (47.27)	BSP	20 (4.04)	25 (5.05)
53	BJP	295 (63.58)	RJD	90 (19.4)	205 (44.18)	BSP	29 (6.25)	50 (10.78)
53A	BJP	265 (52.68)	BSP	95 (18.89)	170 (33.79)	RJD	75 (14.91)	68 (13.52)
54	BJP	209 (73.33)	BSP	51 (17.89)	158 (55.44)	RJD	15 (5.26)	10 (3.51)
54A	BJP	195 (72.76)	BSP	28 (10.45)	167 (62.31)	RJD	24 (8.96)	21 (7.84)
55	BJP	250 (73.53)	BSP	34 (10)	216 (63.53)	RJD	18 (5.29)	38 (11.18)
55A	BJP	245 (71.64)	BSP	42 (12.28)	203 (59.36)	RJD	25 (7.31)	30 (8.77)
56	BJP	155 (67.39)	RJD	34 (14.78)	121 (52.61)	BSP	19 (8.26)	22 (9.57)
56A	BJP	209 (66.14)	RJD	64 (20.25)	145 (45.89)	BSP	9 (2.85)	34 (10.76)
57	BJP	242 (53.78)	RJD	129 (28.67)	113 (25.11)	BSP	25 (5.56)	54 (12)
57A	RJD	201 (46.74)	BJP	121 (28.14)	80 (18.6)	BSP	67 (15.58)	41 (9.53)
58	RJD	185 (48.05)	BJP	155 (40.26)	30 (7.79)	BSP	12 (3.12)	33 (8.57)
58A	BJP	180 (48.52)	RJD	169 (45.55)	11 (2.97)	BSP	7 (1.89)	15 (4.04)
59	BJP	287 (73.59)	RJD	93 (23.85)	194 (49.74)	BSP	3 (0.77)	7 (1.79)
59A	BJP	194 (55.43)	RJD	125 (35.71)	69 (19.72)	BSP	15 (4.29)	16 (4.57)
60	RJD	301 (66.45)	BJP	89 (19.65)	212 (46.8)	BSP	26 (5.74)	37 (8.17)
60A	RJD	373 (83.07)	BSP	54 (12.03)	319 (71.04)	BJP	5 (1.11)	17 (3.79)
61	BJP	192 (56.8)	RJD	111 (32.84)	81 (23.96)	BSP	11 (3.25)	24 (7.1)
62	RJD	255 (79.44)	BJP	31 (9.66)	224 (69.78)	BSP	29 (9.03)	6 (1.87)
62A	RJD	249 (88.93)	BSP	13 (4.64)	236 (84.29)	BJP	12 (4.29)	6 (2.14)
63	BJP	451 (75.17)	RJD	94 (15.67)	357 (59.5)	BSP	46 (7.67)	9 (1.5)
64	BJP	124 (39.24)	RJD	82 (25.95)	42 (13.29)	BSP	78 (24.68)	32 (10.13)
64A	BJP	214 (59.61)	RJD	75 (20.89)	139 (38.72)	BSP	44 (12.26)	26 (7.24)
65	BJP	207 (62.73)	RJD	67 (20.3)	140 (42.43)	BSP	16 (4.85)	40 (12.12)
65A	BJP	269 (77.08)	RJD	37 (10.6)	232 (66.48)	IND (DM)	9 (2.58)	34 (9.74)
66	BJP	263 (58.44)	RJD	133 (29.56)	130 (28.88)	BSP	13 (2.89)	41 (9.11)
67	BJP	307 (57.6)	RJD	155 (29.08)	152 (28.52)	BSP	21 (3.94)	50 (9.38)
68	BJP	259 (71.75)	RJD	66 (18.28)	193 (53.47)	BSP	18 (4.99)	18 (4.99)
68A	BJP	270 (75)	RJD	56 (15.56)	214 (59.44)	BSP	15 (4.17)	19 (5.28)
69	BJP	200 (54.5)	RJD	99 (26.98)	101 (27.52)	BSP	43 (11.72)	25 (6.81)

Contd....

Socio-Economic Amenities - Rural

Access to Education Facilities

Particulars	Number of Villages (% of Population)				
	Available	Not Available	If Not Available (Distance of Nearest Facility)		
			A	B	C
Govt. Primary School	161 (100)	3 (0)	3 (0)	0 (0)	0 (0)
Private Primary School	10 (6)	154 (94)	0 (0)	0 (0)	0 (0)
Govt. Middle School	93 (75)	71 (25)	47 (16)	20 (7)	0 (0)
Private Middle School	10 (6)	154 (94)	2 (1)	0 (0)	0 (0)
Govt. Secondary School	12 (15)	152 (85)	66 (34)	77 (47)	6 (3)
Private Secondary School	2 (2)	162 (98)	2 (1)	0 (0)	0 (0)
Govt. Senior Secondary School	4 (7)	160 (93)	23 (16)	68 (38)	59 (28)
Private Senior Secondary School	2 (1)	162 (99)	2 (4)	2 (1)	4 (6)
Govt. Arts and Science Degree College	1 (0)	163 (100)	0 (0)	1 (1)	148 (84)
Private Arts and Science Degree College	0 (0)	164 (100)	0 (0)	2 (2)	12 (13)
Govt. Engineering College	0 (0)	164 (100)	0 (0)	0 (0)	0 (0)
Private Engineering College	0 (0)	164 (100)	0 (0)	0 (0)	164 (100)
Govt. Medicine College	0 (0)	164 (100)	0 (0)	0 (0)	87 (45)
Private Medicine College	0 (0)	164 (100)	0 (0)	0 (0)	77 (55)
Govt. Management Institute	0 (0)	164 (100)	0 (0)	0 (0)	164 (100)
Private Management Institute	0 (0)	164 (100)	0 (0)	0 (0)	0 (0)
Govt. Polytechnic	0 (0)	164 (100)	0 (0)	0 (0)	164 (100)
Private Polytechnic	0 (0)	164 (100)	0 (0)	0 (0)	0 (0)
Govt. Vocational Training School/ITI	0 (0)	164 (100)	0 (0)	0 (0)	149 (85)
Private Vocational Training School/ITI	0 (0)	164 (100)	0 (0)	0 (0)	15 (15)
Govt. Non Formal Training Centre	0 (0)	164 (100)	0 (0)	0 (0)	164 (100)
Private Non Formal Training Centre	0 (0)	164 (100)	0 (0)	0 (0)	0 (0)
Govt. School For Disabled	0 (0)	164 (100)	0 (0)	0 (0)	149 (85)
Private School For Disabled	0 (0)	164 (100)	0 (0)	0 (0)	15 (15)
Government Others	0 (0)	164 (100)	0 (0)	0 (0)	2 (2)
Private Others	0 (0)	164 (100)	0 (0)	0 (0)	0 (0)

Note : Distance A : Less than 5 km; B : Between 5-10 km; C : 10+ km.; Source : Data Analysis is based on 2011 Census.

DISCLAIMER

The Terms of Use and Disclaimer of Datanet India Private Limited (hereinafter referred to as "Datanet") for use of this analysis report of **Lauriya Assembly Constituency (Lauriya Vidhan Sabha) :-**

1. **Assembly Factbook™** is a Registered Trade Mark owned by Datanet.
2. All the maps are sketched and graphical representation only and have not been drawn to the scale and also not to represent the actual geographical area or boundary of the unit.
3. The data for the aforesaid analysis is based on authentic sources and has been culled from the various publications of Census, CSO and NSSO for district and block level data, various central and state government departments, Central & State Elections Commissions and the concerned Returning Officers' releases, Electoral Rolls, Election results and allied publications, internal assessment, surveys, estimates and analysis. Therefore, certain adjustment of data at micro level may have been done to arrive closer to the macro data.
4. Data have been provided on an "As Is" and "As AVAILABLE" basis
5. The colours shown in the maps or diagram and charts of a particular party, alliance or AC are indicative and do not represent them.
6. This publication which includes maps, sheets, graphs and data would be the property under copyright of Datanet only. The user may use these for its internal study, analysis and research purposes. It's public display, re-selling or any commercial uses by the user are not allowed.
7. Datanet has taken due care and caution in compilation and processing of data and allied information, but does not guarantee the accuracy, adequacy or completeness of any information/analysis and will be not responsible for any errors or omissions or for the results obtained from the use of such information/analysis.
8. All the contents for the publication have been culled from various authentic sources and Datanet reasonably believes such sources to be reliable, but does not make any representations, express or implied as to the accuracy or fitness of use of such information. The information or contents of the information/analysis do not constitute advice and should not be relied upon in making (or refraining from making) any decision. Any reliance placed upon the information provided by Datanet is the sole responsibility and strictly at the user's risk.
9. In no event will Datanet be liable for any damages (including, without limitation, damages for loss of business projects, or loss of profits) arising in contract, tort or otherwise from the use of or inability to use any of its contents, or from any action taken (or refrained from being taken) as a result of using the analysis or any of its contents. Datanet its directors, owners, editors, officials, employees, distributor and agents or any associate will not be liable for any errors in the information contained or any consequences arising from the use of the contents of the provided information/analysis.
10. If any provision of these terms and conditions is held invalid or illegal or unenforceable for any reason by any court of competent jurisdiction, such provision shall be severed and the remainder of provisions of the terms and conditions shall continue in full force and effect as if the Term of Use had been executed with the invalid, illegal or unenforceable provision eliminated.
11. If there are any discrepancies in the information provided, please bring it to attention of Datanet for suitable rectification measures.

**Buy Online This Complete Book At
Datanet India eBooks Store**

www.indiastatpublications.com

or go directly at

**[http://www.indiastatpublications.com/
Assembly_factbook/Bihar/Valmiki_Nagar/ Lauriya](http://www.indiastatpublications.com/Assembly_factbook/Bihar/Valmiki_Nagar/Lauriya)**

 **indiaSTAT**elections

ISBN : 978-93-5313-122-7

