



Bihar

Assembly Factbook™

Ramnagar Assembly Constituency



Key Electoral Data of Ramnagar
Assembly Constituency (Vidhan Sabha)

Bihar

Assembly Factbook™

Ramnagar Assembly Constituency



Ramnagar Vidhan Sabha

Editor & Director

Dr. R.K. Thukral

Research Editor

Dr. Shafeeq Rahman

Compiled, Researched and Published by Datanet India Pvt. Ltd.

D-100, 1st Floor,

Okhla Industrial Area, Phase-I,
New Delhi- 110020.

Ph.: 91-11- 43580781-84

Email : support@indiastatpublications.com

Website : www.indiastatelections.com

Online Book Store :

www.indiastatpublications.com

Report No. : AFB/BR-002-0125

ISBN : 978-93-5301-856-6

First Edition : January, 2018

Eighth Updated Edition : January, 2025

Price : Rs. 11500/-

US\$ 310

© Datanet India Pvt. Ltd.

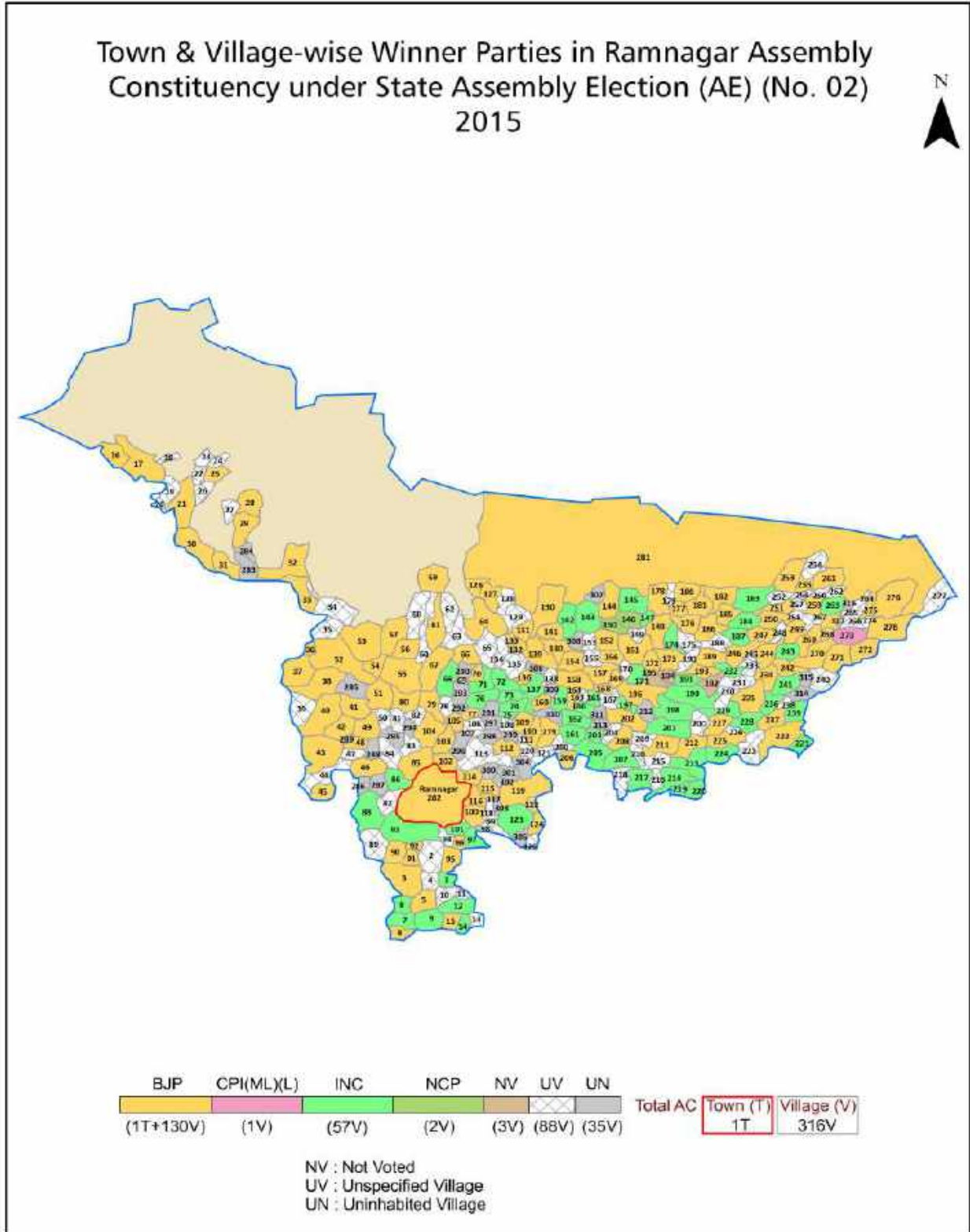
All rights reserved. No part of this book may be reproduced, stored in a retrieval system or transmitted in any form or by any means, mechanical photocopying, photographing, scanning, recording or otherwise without the prior written permission of the publisher. Please refer to Disclaimer at page no. 265 for the use of this publication.

Printed in India

Contents

No.	Particulars	Page No.
	Introduction	
1	Assembly Constituency - (Vidhan Sabha) at a Glance Features of Assembly as per Delimitation Commission of India (2008)	1-2
	Location and Political Maps	
2	Location Map Boundaries of Assembly Constituency - (Vidhan Sabha) in District Boundaries of Assembly Constituency under Parliamentary Constituency - (Lok Sabha) Town & Village-wise Winner Parties- 2024, 2020, 2019, 2015, 2014, 2010 and 2009	3-11
	Administrative Setup (2011)	
3	District Sub-district Towns Villages Inhabited Villages Uninhabited Villages Village Panchayat Intermediate Panchayat	12-26
	Demographics (2011)	
4	Population Households Rural/Urban Population Towns and Villages by Population Size Sex Ratio (Total & 0-6 Years) Religious Population Social Population Literacy Rate	27-28
	Electoral Features	
5	Important Dates of Last Elections Held Electors by Gender Service Electors Voters Voters Turnout Polling Stations & Average Number of Electors per Polling Station Electors by Age Group Present Elected Representatives	29-34
	Historical Summary Election Results	
6	Vote Share of Major Parties Winning Margin (Number & Percentage) Polarity of Parties Summary Result of Assembly Segment of Parliamentary Elections 2024, 2019, 2014, 2009, 2004 and 1999 Summary Result of Assembly Elections 2020, 2015, 2010, 2005 (Oct), 2005 (Feb), 2000, 1995, 1990, 1985, 1980, 1977, 1972, 1969, 1967 and 1962	35-59
	Polling Station Level Election Results	
7	Name and Number of Polling Station 2024, 2020, 2019, 2015, 2014, 2010 and 2009 Polling Station-wise Electors, Voters & Voters Turnout 2024, 2020, 2019, 2015, 2014, 2010 and 2009 Polling Station wise Elections Results 2024, 2020, 2019, 2015, 2014, 2010 and 2009	60-244
	Share of Assembly Constituency	
8	Share of Assembly Constituency - (Vidhan Sabha) in State, District and Parliamentary Constituency - (Lok Sabha)	245
	Socio-Economic Amenities (2011)	
9	Access to Administrative Units Agricultural, Manufacturing and Industrial Commodities Demographic Indicators Education Health & Manpower Drinking Water Supply Sanitation Entertainment and Recreations Infrastructure Power Food Allocation Distribution and Marketing of Agriculture Commodities Infrastructure Transport and Road Infrastructure Communication Banking and Financial Services Land Use Irrigation Source	247-261
10	Abbreviation & Sources	262-264
11	Disclaimer	265

Location & Political Map



Administrative Setup

List of Village Panchayat & Intermediate Panchayat (Block) Name - 2011

Village Name	Village Panchayat Name	Intermediate Panchayat Name
Ahrar	Belsandi	Gaunaha
Ajhia Serwa	Lachhnauta	Gaunaha
Amolwa	Majharia	Gaunaha
Arazi Pipra	Dhokraha	Ramnagar
Asurari	Dhanauji	Gaunaha
Babhnauli	Dhokraha	Ramnagar
Babhni	Taulaha	Ramnagar
Bagahi	Baghi	Ramnagar
Bahuari	Jogiya	Ramnagar
Bahuarwa	Dhanauji	Gaunaha
Baikunthwa	Mahui	Ramnagar
Bairatwa	Bhitharwa	Gaunaha
Bairia	Mahui	Gaunaha
Bairia	Bhitharwa	Gaunaha
Bairia	Bajra	Gaunaha
Bairia	Dhamaura	Gaunaha
Bairiya	Manchangwa	Ramnagar
Bairiya Kalan	Naurngiya Don	Ramnagar
Bajni	Shitthi	Gaunaha
Bajra	Bajra	Gaunaha
Bakhraha	Baghi	Ramnagar
Bakhri	Shitthi	Gaunaha
Bakri Pachrukhiya	Parsauni	Ramnagar
Bakwa	Parsauni	Ramnagar
Balaura	Taulaha	Ramnagar
Balia	Lachhnauta	Gaunaha
Balua	Belsandi	Gaunaha
Balua	Lachhnauta	Gaunaha
Balua	Majharia	Gaunaha

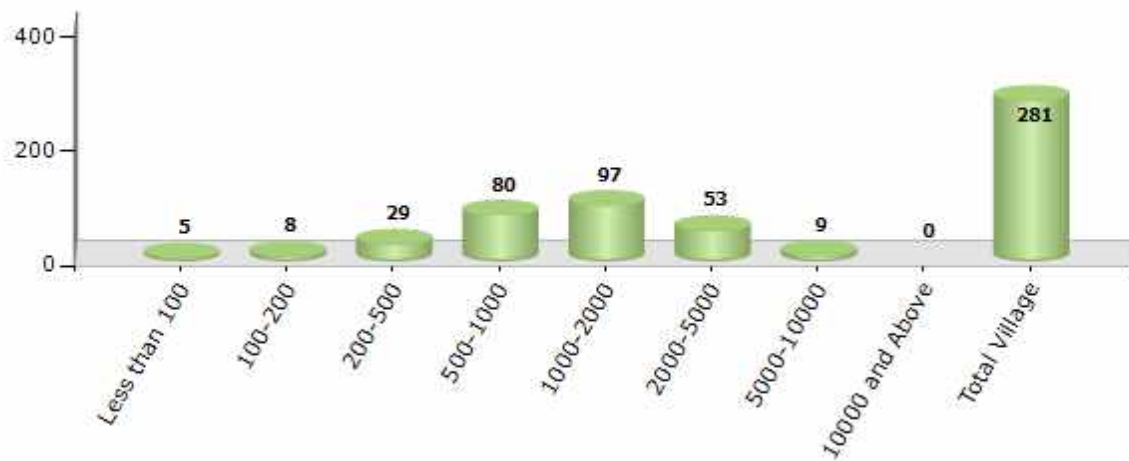
Contd....

Demographics

Number of Villages by Population Size - 2011

Less than 100	100-200	200-500	500-1000	1000-2000	2000-5000	5000-10000	10000 and Above	Total Village
5	8	29	80	97	53	9	0	281

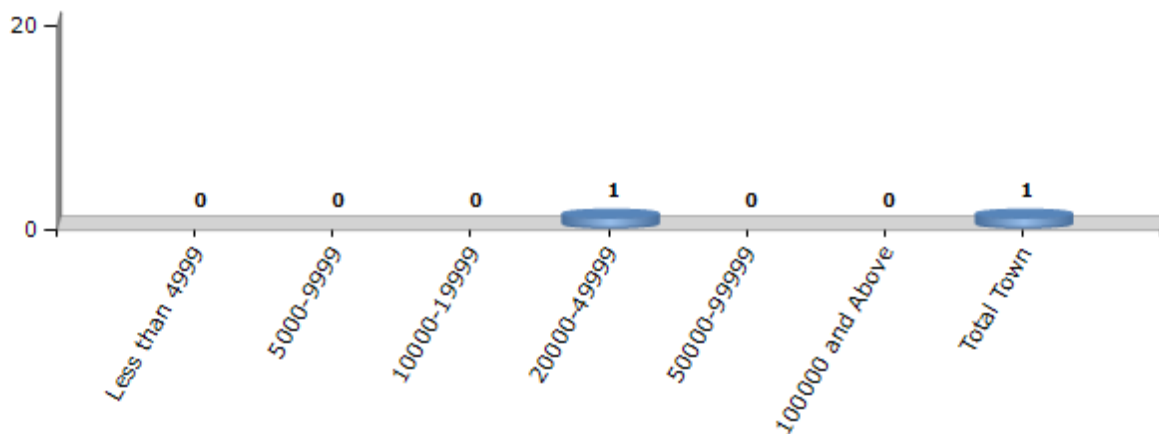
Number of Villages by Population Size - 2011



Number of Towns by Population Size - 2011

Less than 4999	5000-9999	10000-19999	20000-49999	50000-99999	100000 and Above	Total Town
0	0	0	1	0	0	1

Number of Towns by Population Size - 2011

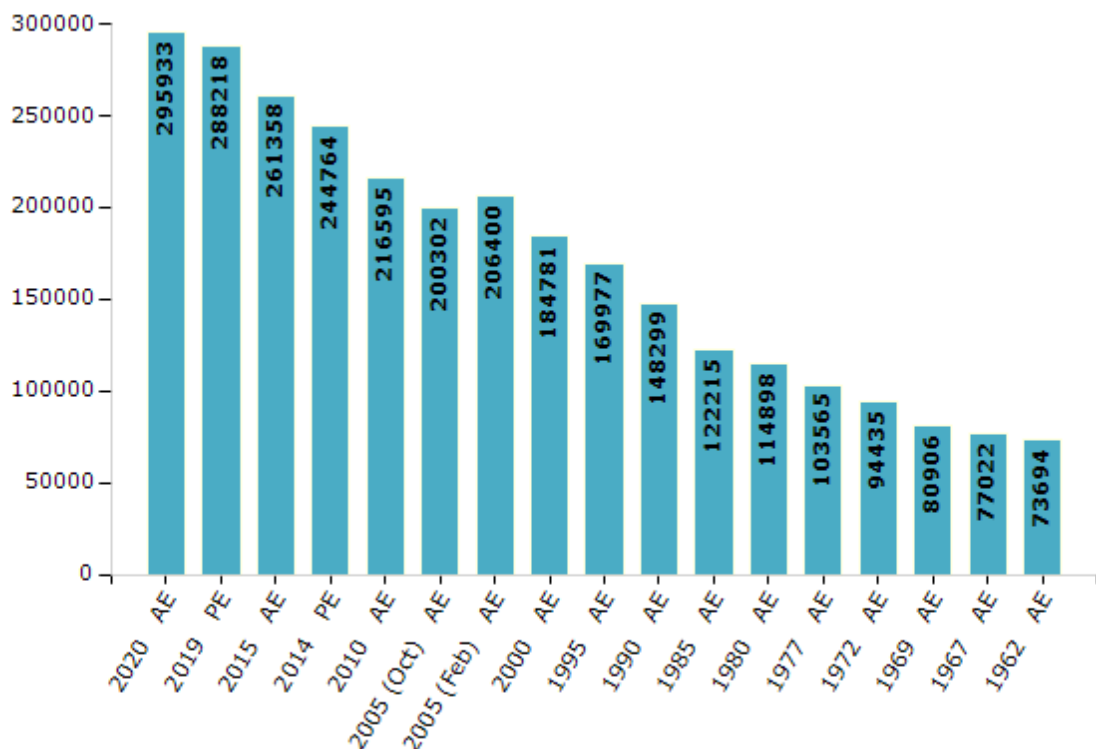


Electoral Features

Electors by Male & Female

Year	Male	Female	Others	Total	Year	Male	Female	Others	Total
2020 AE	156126	139798	9	295933	1995 AE	91634	78343	-	169977
2019 PE	152213	135998	7	288218	1990 AE	80578	67721	-	148299
2015 AE	138398	122957	3	261358	1985 AE	69688	52527	-	122215
2014 PE	129953	114809	2	244764	1980 AE	58251	56647	-	114898
2010 AE	115825	100770	0	216595	1977 AE	58960	44605	-	103565
2009 PE	-	-	-	-	1972 AE	53728	40707	-	94435
2005 (Oct) AE	107820	92482	-	200302	1969 AE	43403	37503	-	80906
2005 (Feb) AE	110926	95474	-	206400	1967 AE	-	-	-	77022
2004 PE	-	-	-	-	1962 AE	-	-	-	73694
2000 AE	100098	84683	-	184781	1957 AE	-	-	-	-
1999 PE	-	-	-	-	1952 AE	-	-	-	-

Number of Electors



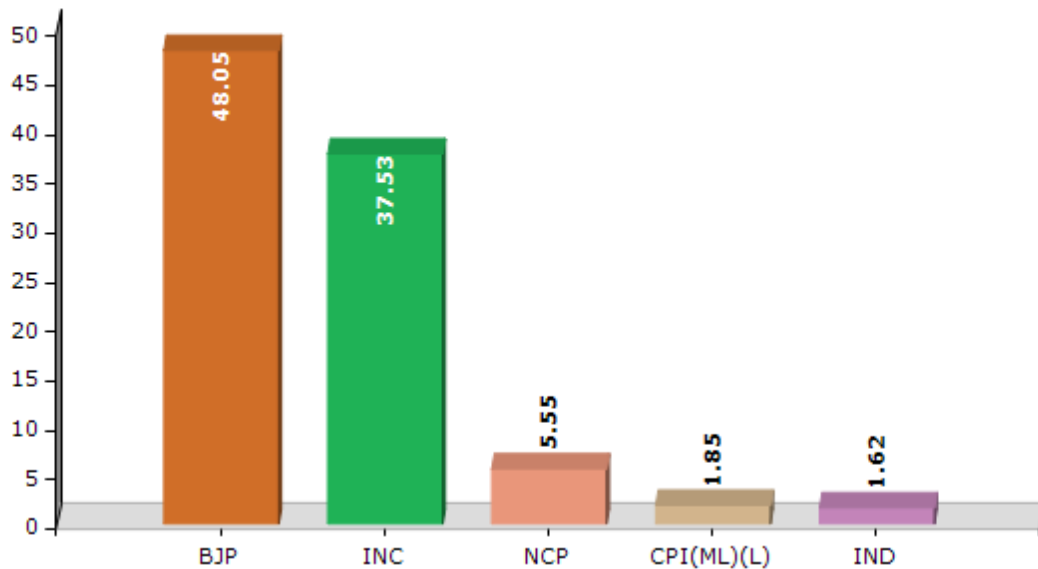
Note : AE : Assembly Election, PE : Assembly Segment of Parliamentary Election

Historical Summary Election Results

Summary Result of Assembly Election - 2015

Candidate Name	Party	Votes	Votes %
Bhagirathi Devi	BJP	82166	48.05
Purnmasi Ram	INC	64178	37.53
Subodh Kumar	NCP	9488	5.55
Ramkeshwar Ram	CPI(ML)(L)	3158	1.85
Manjay Lal Satyam	IND	2769	1.62
Naresh Ram	BSP	2531	1.48
Shankar Musahar	IND	1363	0.8
Vishal Kumar Pashwan	IND	1279	0.75
Uday Ram	JAPL	870	0.51
	NOTA	3195	1.87

Votes Percentage of Top Parties - 2015



Polling Station Level Election Results

Number and Name of Polling Stations (PS) (2020)

Number of Polling Stations	Name of Polling Stations	Number of Polling Stations	Name of Polling Stations
1	Van Vibhag Bhavan Naurangiya, Purvi Bhag	15A	Utkramit Madhya Vidyalay, Shitalavari
2	Panchyat Sarkar Bhavan Naurangiya Don	16	Prathamik Vidyalay, Singahi
3	Van Vibhag, Bhavan, Naurangiya Pashchimi Bhag	17	Prathamik Vidyalay, Balua, Vakharaha
3A	Van Vibhag, Bhavan, Naurangiya Pashchimi Bhag	17A	Prathamik Vidyalay, Balua, Vakharaha
4	Utkramit Madhya Vidyalay Gardi Don	18	Utkramit Madhya Vidyalay Dumari Utri Bhag
5	Prathamik Vidyalay Khairahani, Sthit Samudayik Bhavan	19	Utkramit Madhya Vidyalay Dumari Dakshini Bhag
6	Panchayat Bhavan, Naurangiya	20	Panchayat Sarkar Bhavan Bagahi Utri Bhag
6A	Panchayat Bhavan, Naurangiya	21	Panchayat Sarkar Bhavan Bagahi Dakshini Bhag
7	Uchcha Vidyalay, Gobarahiya, Uttari Bhag	22	Prathamik Vidyalay, Nautanava
7A	Uchcha Vidyalay, Gobarahiya, Uttari Bhag	23	Prathamik Vidyalay, Chaukidar Tola Banavari
8	Uchcha Vidyalay, Gobarahiya, Dakshini Bhag	24	Utkramit Madhya Vidyalay, Gobaradhana Purvi Bhag
8A	Uchcha Vidyalay, Gobarahiya, Dakshini Bhag	24A	Utkramit Madhya Vidyalay, Gobaradhana Purvi Bhag
9	Utkramit Madhya Vidyalay, Velatandi	25	Utkramit Madhya Vidyalay, Gobaradhana Paschimi Bhag
10	Madhya Vidyalay, Banakatava	26	Utkramit Madhya Vidyalay, Manachangava, Purvi Bhag
10A	Madhya Vidyalay, Banakatava	26A	Utkramit Madhya Vidyalay, Manachangava, Purvi Bhag
11	Prathamik Vidyalay, Dhokani Purvi Bhag	27	Utkramit Madhya Vidyalay Manchangwa, Paschami Bhag
12	Prathamik Vidyalay, Dhokani Pashchimi Bhag	28	Utkramit Madhya Vidyalay, Banakatava, Purvi Bhag
13	Utkramit Madhya Vidyalay, Narakatiya	29	Utkramit Madhya Vidyalay, Bankatwa, Pachimi Bhag
14	Samudayik Bhavan, Sherava	30	Utkramit Madhya Vidyalay, Parasauni
14A	Samudayik Bhavan, Sherava	30A	Utkramit Madhya Vidyalay, Parasauni
15	Utkramit Madhya Vidyalay, Shitalavari	31	Panchayat Bhavan, Parasauni

Contd....

Polling Station Level Election Results

Polling Station-wise Votes Secured by Overall Top Five Parties in Ramnagar Assembly in Assembly Election (AE) under Valmiki Nagar Parliamentary Constituency in Bihar (2020)

Number of Polling Station	Winner - Bhagirathi Devi (BJP)	Runner-up - Rajesh Ram (INC)	3rd - Subodh Kumar (BYPP)	4th - Lorik Das (FJKSP)	5th - Lokesh Ram (RLSP)	NOTA	Other	Total Votes Secured
26A	113	83	85	11	6	21	26	345
27	230	185	70	27	26	18	80	636
28	195	105	166	35	12	17	92	622
29	234	91	85	43	11	20	81	565
30	147	26	134	14	3	15	60	399
30A	79	95	148	22	7	7	78	436
31	184	48	399	38	9	14	102	794
32	280	141	14	9	9	13	39	505
32A	253	123	31	9	13	9	51	489
33	239	37	78	15	4	7	51	431
33A	288	36	52	13	7	8	38	442
34	208	243	50	6	6	8	24	545
35	208	155	135	6	5	6	50	565
36	107	92	53	5	0	6	22	285
37	61	456	19	3	8	14	25	586
38	16	290	9	2	2	3	4	326
38A	45	209	26	1	4	7	11	303
39	34	319	11	2	3	4	13	386
39A	143	254	27	8	6	1	18	457
40	418	132	1	0	13	6	9	579
41	44	303	22	6	6	8	18	407
42	72	259	11	5	5	10	26	388
43	72	195	4	4	5	7	18	305
43A	61	212	11	0	3	1	7	295
44	186	183	15	8	5	22	27	446
45	237	102	0	4	3	20	24	390
45A	200	62	10	6	5	11	28	322
46	209	202	12	9	20	11	39	502
46A	258	162	8	9	9	23	36	505
47	413	182	5	5	28	17	50	700
48	245	155	8	7	5	6	30	456
49	138	129	42	6	10	11	44	380
49A	155	190	19	9	7	16	60	456
50	206	179	5	20	12	15	49	486
51	259	114	6	13	11	29	32	464

Contd....

Polling Station Level Election Results

Winner, Runner-up and 3rd Party Position & Winning Margin According to Polling Stations in Ramnagar Assembly in Assembly Election (AE) under Valmiki Nagar Parliamentary Constituency in Bihar (2020)

Polling Station Number	Winner Party	Winner Votes (%)	Runner-up Party	Runner-up Votes (%)	Winning Margin Votes (%)	Third Party	Third Party Votes (%)	Other Votes (%)
52	BJP	291 (47.16)	INC	186 (30.15)	105 (17.01)	RLSP	25 (4.05)	115 (18.64)
53	BJP	170 (50.3)	INC	144 (42.6)	26 (7.7)	RLSP	8 (2.37)	16 (4.73)
53A	BJP	154 (41.73)	INC	145 (39.3)	9 (2.43)	FJKSP	11 (2.98)	59 (15.99)
54	BJP	203 (39.04)	INC	189 (36.35)	14 (2.69)	IND (AKR)	15 (2.88)	113 (21.73)
55	BJP	326 (65.99)	INC	54 (10.93)	272 (55.06)	FJKSP	18 (3.64)	96 (19.43)
56	INC	286 (54.68)	BJP	171 (32.7)	115 (21.98)	IND (RB)	12 (2.29)	54 (10.33)
57	BJP	227 (46.14)	INC	137 (27.85)	90 (18.29)	RLSP	30 (6.1)	98 (19.92)
58	BJP	298 (49.75)	INC	220 (36.73)	78 (13.02)	RLSP	15 (2.5)	66 (11.02)
59	BJP	285 (50.44)	INC	162 (28.67)	123 (21.77)	RLSP	23 (4.07)	95 (16.81)
60	BJP	327 (67.98)	INC	69 (14.35)	258 (53.63)	IND (AKR)	15 (3.12)	70 (14.55)
61	INC	162 (52.26)	BJP	121 (39.03)	41 (13.23)	RLSP	5 (1.61)	22 (7.1)
61A	BJP	216 (55.24)	INC	145 (37.08)	71 (18.16)	IND (RP)	7 (1.79)	23 (5.88)
62	BJP	264 (57.77)	INC	151 (33.04)	113 (24.73)	RLSP	10 (2.19)	32 (7)
63	BJP	307 (64.36)	INC	97 (20.34)	210 (44.02)	RLSP	15 (3.14)	58 (12.16)
64	BJP	367 (79.27)	INC	45 (9.72)	322 (69.55)	IND (AKR)	13 (2.81)	38 (8.21)
65	BJP	249 (50.2)	INC	197 (39.72)	52 (10.48)	RLSP	13 (2.62)	37 (7.46)
66	BJP	280 (48.87)	INC	226 (39.44)	54 (9.43)	RLSP	11 (1.92)	56 (9.77)
67	BJP	265 (64.01)	INC	104 (25.12)	161 (38.89)	BYPP	7 (1.69)	38 (9.18)
67A	INC	214 (45.82)	BJP	204 (43.68)	10 (2.14)	RLSP	9 (1.93)	40 (8.57)
68	INC	223 (70.13)	BJP	56 (17.61)	167 (52.52)	BYPP	11 (3.46)	28 (8.81)
68A	INC	184 (53.18)	BJP	102 (29.48)	82 (23.7)	RLSP	15 (4.34)	45 (13.01)
69	INC	237 (42.63)	BJP	203 (36.51)	34 (6.12)	RLSP	58 (10.43)	58 (10.43)
70	INC	414 (77.09)	BJP	99 (18.44)	315 (58.65)	RLSP	5 (0.93)	19 (3.54)
71	INC	382 (81.45)	BJP	25 (5.33)	357 (76.12)	RLSP	11 (2.35)	51 (10.87)
71A	INC	369 (84.83)	BJP	30 (6.9)	339 (77.93)	RLSP	9 (2.07)	27 (6.21)
72	BJP	212 (53.94)	INC	154 (39.19)	58 (14.75)	IND (RB)	7 (1.78)	20 (5.09)
72A	BJP	154 (42.54)	INC	144 (39.78)	10 (2.76)	RLSP	11 (3.04)	53 (14.64)
73	BJP	331 (67.14)	IND (RB)	76 (15.42)	255 (51.72)	INC	42 (8.52)	44 (8.92)
74	BJP	240 (69.97)	INC	76 (22.16)	164 (47.81)	BYPP	9 (2.62)	18 (5.25)
75	BJP	376 (69.37)	INC	120 (22.14)	256 (47.23)	IND (RB)	7 (1.29)	39 (7.2)
76	BJP	267 (58.55)	INC	161 (35.31)	106 (23.24)	RLSP	8 (1.75)	20 (4.39)
77	BJP	345 (64.61)	INC	131 (24.53)	214 (40.08)	IND (RB)	12 (2.25)	46 (8.61)
78	BJP	318 (79.3)	INC	50 (12.47)	268 (66.83)	IND (RB)	22 (5.49)	11 (2.74)
79	INC	291 (51.14)	BJP	238 (41.83)	53 (9.31)	JDR	9 (1.58)	31 (5.45)
80	INC	287 (42.64)	BJP	285 (42.35)	2 (0.29)	RLSP	16 (2.38)	85 (12.63)

Contd....

Socio-Economic Amenities - Rural

Access to Education Facilities

Particulars	Number of Villages (% of Population)				
	Available	Not Available	If Not Available (Distance of Nearest Facility)		
			A	B	C
Govt. Primary School	264 (98)	17 (2)	16 (2)	0 (0)	0 (0)
Private Primary School	39 (18)	242 (82)	0 (0)	0 (0)	0 (0)
Govt. Middle School	86 (45)	195 (55)	122 (31)	50 (16)	4 (1)
Private Middle School	22 (13)	259 (87)	9 (2)	1 (0)	0 (0)
Govt. Secondary School	9 (5)	272 (95)	72 (25)	145 (51)	50 (18)
Private Secondary School	1 (1)	280 (99)	3 (0)	1 (0)	0 (0)
Govt. Senior Secondary School	1 (0)	280 (100)	38 (13)	104 (40)	131 (44)
Private Senior Secondary School	0 (0)	281 (100)	1 (0)	0 (0)	6 (4)
Govt. Arts and Science Degree College	0 (0)	281 (100)	11 (4)	65 (26)	189 (63)
Private Arts and Science Degree College	0 (0)	281 (100)	6 (2)	3 (1)	7 (3)
Govt. Engineering College	0 (0)	281 (100)	0 (0)	0 (0)	0 (0)
Private Engineering College	0 (0)	281 (100)	0 (0)	0 (0)	281 (100)
Govt. Medicine College	0 (0)	281 (100)	0 (0)	0 (0)	241 (87)
Private Medicine College	0 (0)	281 (100)	0 (0)	0 (0)	40 (13)
Govt. Management Institute	0 (0)	281 (100)	0 (0)	0 (0)	281 (100)
Private Management Institute	0 (0)	281 (100)	0 (0)	0 (0)	0 (0)
Govt. Polytechnic	0 (0)	281 (100)	0 (0)	0 (0)	281 (100)
Private Polytechnic	0 (0)	281 (100)	0 (0)	0 (0)	0 (0)
Govt. Vocational Training School/ITI	0 (0)	281 (100)	0 (0)	0 (0)	272 (97)
Private Vocational Training School/ITI	0 (0)	281 (100)	0 (0)	0 (0)	9 (3)
Govt. Non Formal Training Centre	0 (0)	281 (100)	0 (0)	0 (0)	281 (100)
Private Non Formal Training Centre	0 (0)	281 (100)	0 (0)	0 (0)	0 (0)
Govt. School For Disabled	0 (0)	281 (100)	0 (0)	0 (0)	272 (97)
Private School For Disabled	0 (0)	281 (100)	0 (0)	0 (0)	9 (3)
Government Others	5 (2)	276 (98)	0 (0)	0 (0)	7 (2)
Private Others	6 (6)	275 (94)	24 (9)	0 (0)	1 (0)

Note : Distance A : Less than 5 km; B : Between 5-10 km; C : 10+ km.; Source : Data Analysis is based on 2011 Census.

DISCLAIMER

The Terms of Use and Disclaimer of Datanet India Private Limited (hereinafter referred to as "Datanet") for use of this analysis report of **Ramnagar Assembly Constituency (Ramnagar Vidhan Sabha)** :-

1. **Assembly Factbook™** is a Registered Trade Mark owned by Datanet.
2. All the maps are sketched and graphical representation only and have not been drawn to the scale and also not to represent the actual geographical area or boundary of the unit.
3. The data for the aforesaid analysis is based on authentic sources and has been culled from the various publications of Census, CSO and NSSO for district and block level data, various central and state government departments, Central & State Elections Commissions and the concerned Returning Officers' releases, Electoral Rolls, Election results and allied publications, internal assessment, surveys, estimates and analysis. Therefore, certain adjustment of data at micro level may have been done to arrive closer to the macro data.
4. Data have been provided on an "As Is" and "As AVAILABLE" basis
5. The colours shown in the maps or diagram and charts of a particular party, alliance or AC are indicative and do not represent them.
6. This publication which includes maps, sheets, graphs and data would be the property under copyright of Datanet only. The user may use these for its internal study, analysis and research purposes. It's public display, re-selling or any commercial uses by the user are not allowed.
7. Datanet has taken due care and caution in compilation and processing of data and allied information, but does not guarantee the accuracy, adequacy or completeness of any information/analysis and will be not responsible for any errors or omissions or for the results obtained from the use of such information/analysis.
8. All the contents for the publication have been culled from various authentic sources and Datanet reasonably believes such sources to be reliable, but does not make any representations, express or implied as to the accuracy or fitness of use of such information. The information or contents of the information/analysis do not constitute advice and should not be relied upon in making (or refraining from making) any decision. Any reliance placed upon the information provided by Datanet is the sole responsibility and strictly at the user's risk.
9. In no event will Datanet be liable for any damages (including, without limitation, damages for loss of business projects, or loss of profits) arising in contract, tort or otherwise from the use of or inability to use any of its contents, or from any action taken (or refrained from being taken) as a result of using the analysis or any of its contents. Datanet its directors, owners, editors, officials, employees, distributor and agents or any associate will not be liable for any errors in the information contained or any consequences arising from the use of the contents of the provided information/analysis.
10. If any provision of these terms and conditions is held invalid or illegal or unenforceable for any reason by any court of competent jurisdiction, such provision shall be severed and the remainder of provisions of the terms and conditions shall continue in full force and effect as if the Term of Use had been executed with the invalid, illegal or unenforceable provision eliminated.
11. If there are any discrepancies in the information provided, please bring it to attention of Datanet for suitable rectification measures.

**Buy Online This Complete Book At
Datanet India eBooks Store**

www.indiastatpublications.com

or go directly at

[http://www.indiastatpublications.com/
Assembly_factbook/Bihar/Valmiki_Nagar/Ramnagar](http://www.indiastatpublications.com/Assembly_factbook/Bihar/Valmiki_Nagar/Ramnagar)

 **india**stat**elections**

ISBN : 978-93-5301-856-6

