



Bihar

Assembly Factbook™

Sikta Assembly Constituency



Key Electoral Data of Sikta
Assembly Constituency (Vidhan Sabha)

Bihar

Assembly Factbook™

Sikta Assembly Constituency



Sikta Vidhan Sabha

Editor & Director

Dr. R.K. Thukral

Research Editor

Dr. Shafeeq Rahman

Compiled, Researched and Published by Datanet India Pvt. Ltd.

D-100, 1st Floor,

Okhla Industrial Area, Phase-I,
New Delhi- 110020.

Ph.: 91-11- 43580781-84

Email : support@indiastatpublications.com

Website : www.indiastatelections.com

Online Book Store :

www.indiastatpublications.com

Report No. : AFB/BR-009-0125

ISBN : 978-93-5313-186-9

First Edition : January, 2018

Eighth Updated Edition : January, 2025

Price : Rs. 11500/-

US\$ 310

© Datanet India Pvt. Ltd.

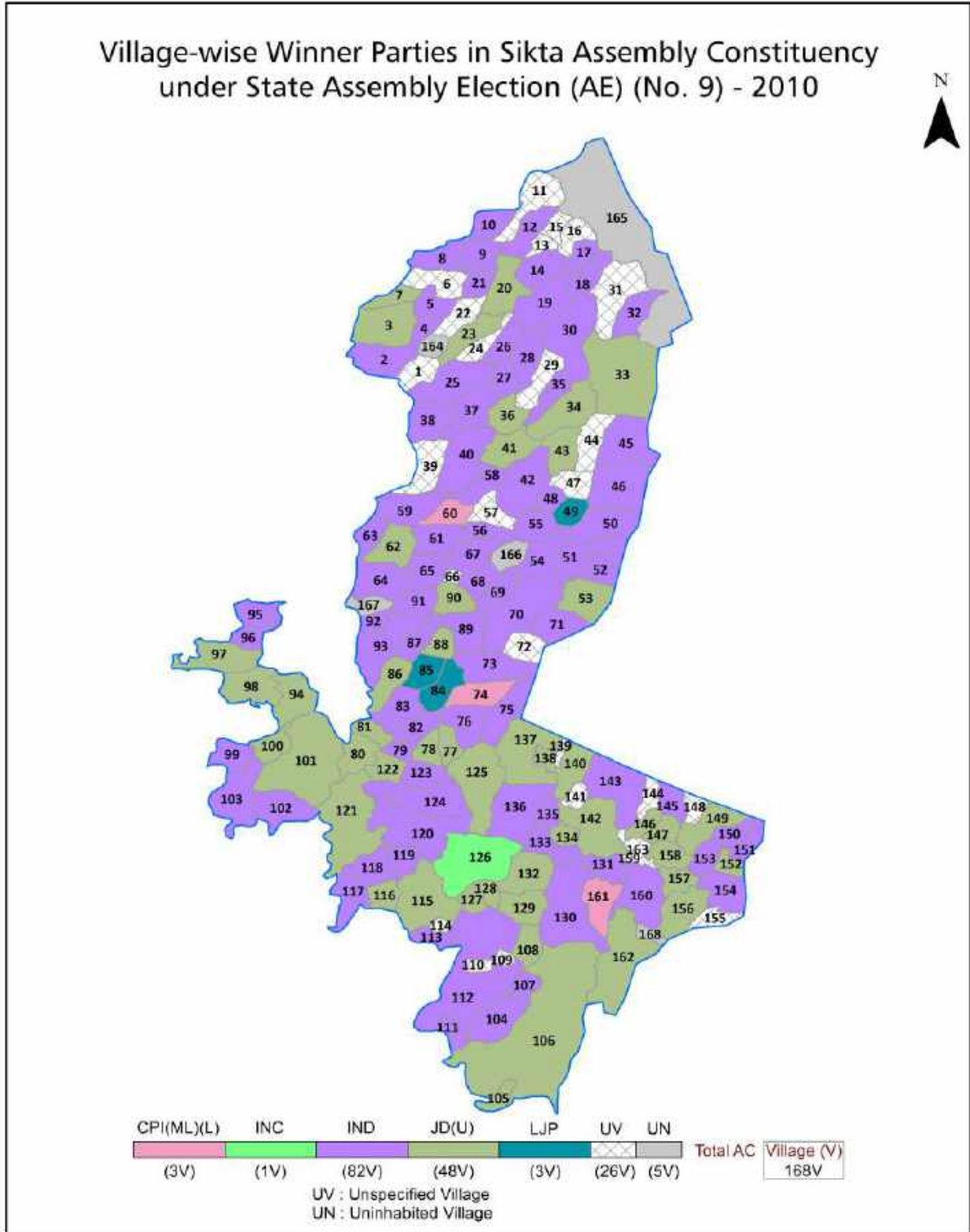
All rights reserved. No part of this book may be reproduced, stored in a retrieval system or transmitted in any form or by any means, mechanical photocopying, photographing, scanning, recording or otherwise without the prior written permission of the publisher. Please refer to Disclaimer at page no. 214 for the use of this publication.

Printed in India

Contents

No.	Particulars	Page No.
	Introduction	
1	Assembly Constituency - (Vidhan Sabha) at a Glance Features of Assembly as per Delimitation Commission of India (2008)	1-2
	Location and Political Maps	
2	Location Map Boundaries of Assembly Constituency - (Vidhan Sabha in District Boundaries of Assembly Constituency under Parliamentary Constituency - (Lok Sabha) Village-wise Winner Parties- 2024, 2020, 2019, 2014, 2010 and 2009	3-11
	Administrative Setup (2011)	
3	District Sub-district Towns Villages Inhabited Villages Uninhabited Villages Village Panchayat Intermediate Panchayat	11-19
	Demographics (2011)	
4	Population Households Rural/Urban Population Villages by Population Size Sex Ratio (Total & 0-6 Years) Religious Population Social Population Literacy Rate	20-21
	Electoral Features	
5	Important Dates of Last Elections Held Electors by Gender Service Electors Voters Voters Turnout Polling Stations & Average Number of Electors per Polling Station Electors by Age Group Present Elected Representatives	22-27
	Historical Summary Election Results	
6	Vote Share of Major Parties Winning Margin (Number & Percentage Polarity of Parties Summary Result of Assembly Segment of Parliamentary Elections 2024, 2019, 2014, 2009, 2004 and 1999 Summary Result of Assembly Elections 2020, 2015, 2010, 2005 (Oct), 2005 (Feb), 2000, 1995, 1990, 1985, 1980, 1977, 1972, 1969, 1967, 1962, 1957 and 1952	28-53
	Polling Station Level Election Results	
7	Name and Number of Polling Station 2024, 2020, 2019, 2014, 2010 and 2009 Polling Station-wise Electors, Voters & Voters Turnout 2024, 2020, 2019, 2014, 2010 and 2009 Polling Station wise Elections Results 2024, 2020, 2019, 2014, 2010 and 2009	54-193
	Share of Assembly Constituency	
8	Share of Assembly Constituency - (Vidhan Sabha) in State, District and Parliamentary Constituency - (Lok Sabha)	194
	Socio-Economic Amenities (2011)	
9	Access to Administrative Units Agricultural, Manufacturing and Industrial Commodities Demographic Indicators Education Health & Manpower Drinking Water Supply Sanitation Entertainment and Recreations Infrastructure Power Food Allocation Distribution and Marketing of Agriculture Commodities Infrastructure Transport and Road Infrastructure Communication Banking and Financial Services Land Use Irrigation Source	196-210
10	Abbreviation & Sources	211-213
11	Disclaimer	214

Location & Political Map



Administrative Setup

List of Village Panchayat & Intermediate Panchayat (Block) Name - 2011

Village Name	Village Panchayat Name	Intermediate Panchayat Name
Asogwa	Sukhalahi	Mainatanr
Ausanpur	Ausanpur	Sikta
Babhnauli	Mainatand	Mainatanr
Bahuarwa	Pirari	Mainatanr
Bahuarwa	Madhuri	Mainatanr
Bahuarwa	Bahuarwa	Sikta
Bahuarwa	Bahuarwa	Sikta
Bahuarwa Tilangahi	Madhuri	Mainatanr
Bairia	Inarawa	Mainatanr
Baisakhwa	Baisakhwa	Sikta
Bakulahia	Chauhatta	Mainatanr
Balirampur	Mahuawa Sagrawa	Mainatanr
Balthar	Balthar	Sikta
Barwa	Barwa	Mainatanr
Barwa Barauli	Barwa Barauli	Narkatiaganj
Basantpur	Tola Chhaparia	Mainatanr
Basantpur	Purainia	Mainatanr
Basantpur	Basantpur	Sikta
Bastha	Bastha	Mainatanr
Baudh Barwa	Bastha	Mainatanr
Behra	Behra	Sikta
Behri	Rampur	Mainatanr
Behri Bankatwa	Behri Bankatwa	Sikta
Belwania	Sukhalahi	Mainatanr
Belwania	Bhabhta	Narkatiaganj
Bhabhta	Bhabhta	Narkatiaganj
Bhaluahia	Tola Chhaparia	Mainatanr
Bhaluahia	Mahuawa Sagrawa	Mainatanr
Bhangaha	Bhangaha	Mainatanr

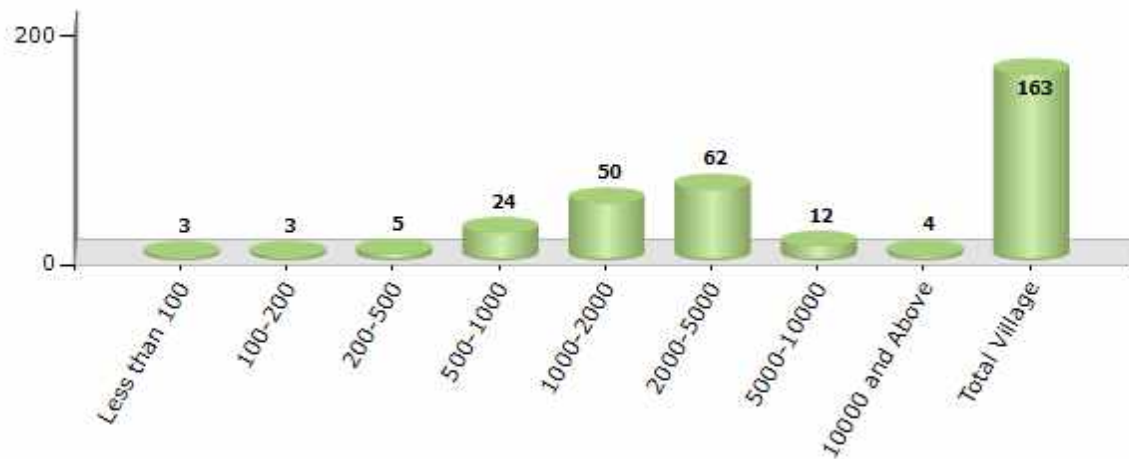
Contd....

Demographics

Number of Villages by Population Size - 2011

Less than 100	100-200	200-500	500-1000	1000-2000	2000-5000	5000-10000	10000 and Above	Total Village
3	3	5	24	50	62	12	4	163

Number of Villages by Population Size - 2011

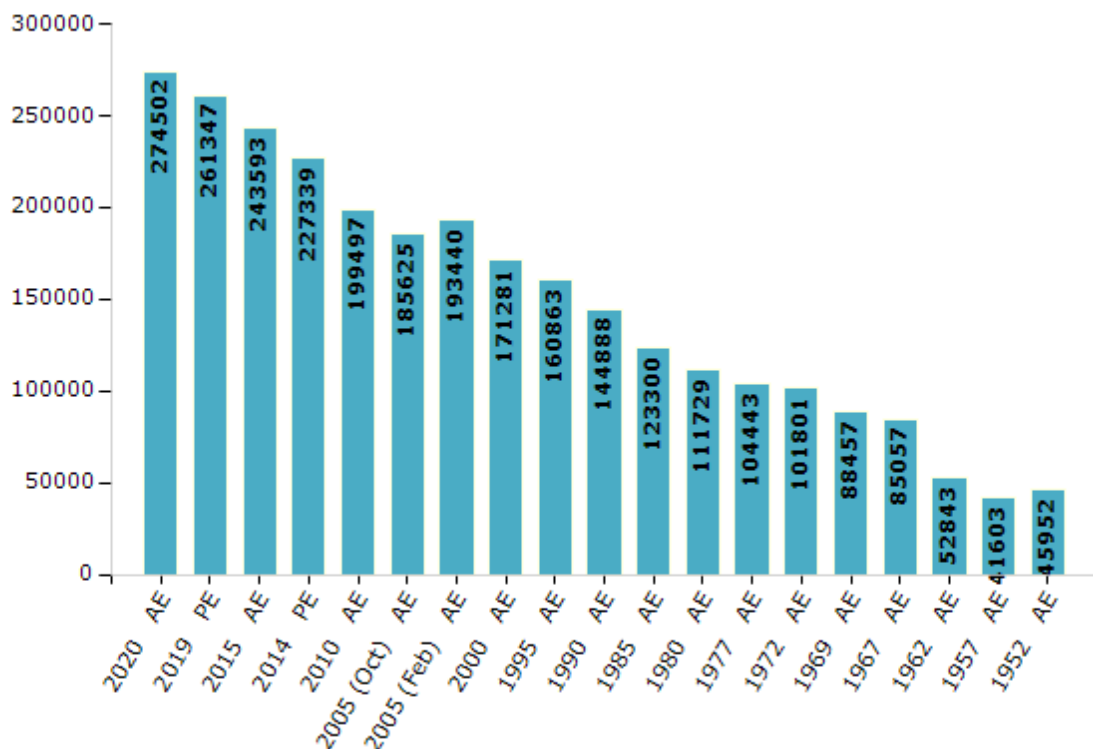


Electoral Features

Electors by Male & Female

Year	Male	Female	Others	Total	Year	Male	Female	Others	Total
2020 AE	145922	128569	11	274502	1995 AE	86365	74498	-	160863
2019 PE	139502	121835	10	261347	1990 AE	82347	62541	-	144888
2015 AE	130503	113080	10	243593	1985 AE	74785	48515	-	123300
2014 PE	121151	106182	6	227339	1980 AE	61050	50679	-	111729
2010 AE	107244	92253	0	199497	1977 AE	53433	51010	-	104443
2009 PE	-	-	-	-	1972 AE	63339	38462	-	101801
2005 (Oct) AE	99293	86332	-	185625	1969 AE	48726	39731	-	88457
2005 (Feb) AE	104571	88869	-	193440	1967 AE	-	-	-	85057
2004 PE	-	-	-	-	1962 AE	-	-	-	52843
2000 AE	92325	78956	-	171281	1957 AE	-	-	-	41603
1999 PE	-	-	-	-	1952 AE	-	-	-	45952

Number of Electors



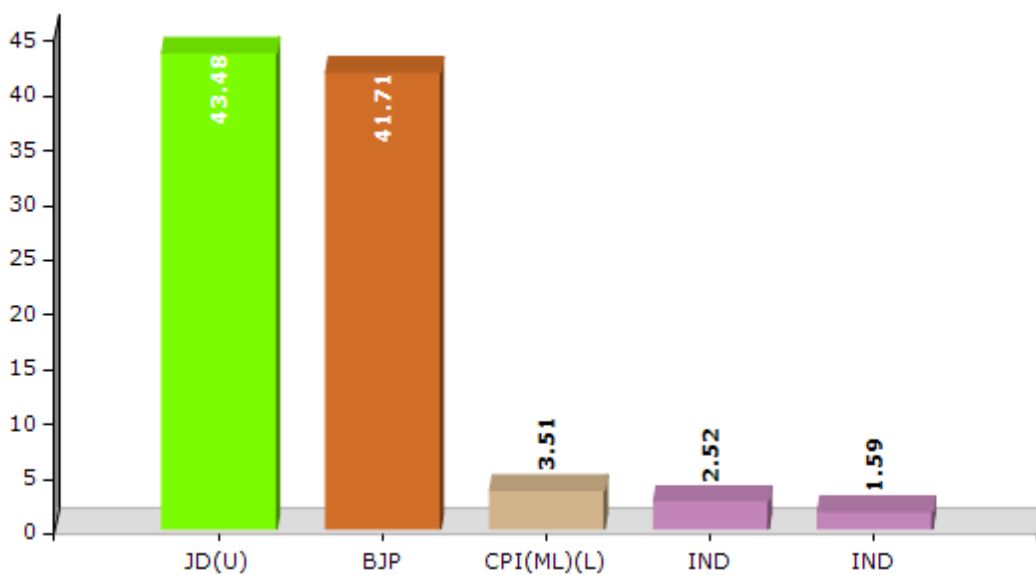
Note : AE : Assembly Election, PE : Assembly Segment of Parliamentary Election

Historical Summary Election Results

Summary Result of Assembly Election - 2015

Candidate Name	Party	Votes	Votes %
Khurshid Urf Firoj Ahmad	JD(U)	69870	43.48
Dilip Varma	BJP	67035	41.71
Birendra Prasad Gupta	CPI(ML)(L)	5639	3.51
Dhanesh Patel	IND	4043	2.52
Ajeet Kumar Urf Munna Singh	IND	2551	1.59
Vikram Bhaiya	BSP	1414	0.88
Lalgurad Miyan	IND	1347	0.84
Aasma Khatoon	JDR	822	0.51
Pramod Sah	IND	804	0.5
Dharmesh Prasad Varma	SP	693	0.43
Gopal Dutta Jha	IND	592	0.37
Irshad Shekh	RSMD	320	0.2
	NOTA	5579	3.47

Votes Percentage of Top Parties - 2015



Polling Station Level Election Results

Number and Name of Polling Stations (PS) (2020)

Number of Polling Stations	Name of Polling Stations	Number of Polling Stations	Name of Polling Stations
1	Rajkiya Utkramit Madhya Vidyalay Biranchi Utari Bhag	15	Rajkiya Utkramit Madhya Vidyalay, Haradiya
2	Rajkiya Utkrmit Madhy Vidhalya Biranchi Dakshin Bhag	16	Rajkiya Madhya Vidyalay, Ramapur Daya Bhag
3	Rajkiya Prathamik Vidyalay, Dudhaura	16A	Rajkiya Madhya Vidyalay, Ramapur Daya Bhag
4	Rajkiya Utkrmit Madhy Vidhaly Tilojpur Daya Bhag	17	Rajkiya Utkramit Madhya Vidyalay, Jigana Daya Bhag
4A	Rajkiya Utkrmit Madhy Vidhaly Tilojpur Daya Bhag	17A	Rajkiya Utkramit Madhya Vidyalay, Jigana Daya Bhag
5	Rajkiya Utkrmit Madhy Vidhalay Bhatuhva Daya Bhag	18	Trisem Bhavan, Ramapur,
5A	Rajkiya Utkrmit Madhy Vidhalay Bhatuhva Daya Bhag	18A	Trisem Bhavan, Ramapur,
6	Rajkiya Madhya Vidyalay, Damarapur, Uttari Bhag	19	Rajkiya Utkramit Madhya Vidyalay Behari, Puravi Bhag
7	Rajkiya Prathamik Vidyalay, Bhirabhiriya	20	Rajkiya Utkramit Madhya Vidyalay , Behari Pachim Bhag
8	Rajkiya Madhya Vidyalay, Damarapur, Dakshini Bhag	21	Rajkiya Prathamik Vidyalay, Pacharauta
9	Rajkaiya Utkarmait Madhy Vidyalay, Purainiya Hindi	22	Rajkiya Utkramit Madhya Vidyalay Behari Naya Bhavan
9A	Rajkaiya Utkarmait Madhy Vidyalay, Purainiya Hindi	23	Rajkiya Utkarmait Madhy Vidyalay, Dhumatand, Uttari Bhag
10	Rajkiya Madhya Vidyalay, Laukar	23A	Rajkiya Utkarmait Madhy Vidyalay, Dhumatand, Uttari Bhag
11	Rajkiya Prathamik Vidyalay, Chauhatta Daya Bhag	24	Rajkiya Utkramit Madhya Vidyalay Dhumatand, Dakshini Bhag
11A	Rajkiya Prathamik Vidyalay, Chauhatta Daya Bhag	24A	Rajkiya Utkramit Madhya Vidyalay Dhumatand, Dakshini Bhag
12	Rajkiya Prathamik Vidyalay, Dhokaraha Daya Bhag	25	Rajkiya Madhya Vidyalay, Sisava Tajapur Purvi Bhag
12A	Rajkiya Prathamik Vidyalay, Dhokaraha Daya Bhag	25A	Rajkiya Madhya Vidyalay, Sisava Tajapur Purvi Bhag
13	Rajkiya Utkramit Madhya Vidyalay Sahanaula Daya Bhag	26	Rajkiya Madhya Vidyalay, Sisava Tajapur Pashchimi Bhag
13A	Rajkiya Utkramit Madhya Vidyalay Sahanaula Daya Bhag	26A	Rajkiya Madhya Vidyalay, Sisava Tajapur Pashchimi Bhag
14	Rajkiya Prathamik Vidyalay, Chakrasan Daya Bhag	27	Rajkiya Utkramit Madhya Vidyalay, Pratappur Baya Bhag
14A	Rajkiya Prathamik Vidyalay, Chakrasan Daya Bhag	27A	Rajkiya Utkramit Madhya Vidyalay, Pratappur Baya Bhag

Contd....

Polling Station Level Election Results

Polling Station-wise Votes Secured by Overall Top Five Parties in Sikta Assembly in Assembly Election (AE) under Valmiki Nagar Parliamentary Constituency in Bihar (2020)

Number of Polling Station	Winner - Birendra Prasad Gupta (CPI(ML) (L))	Runner-up - Dilip Varma (IND)	3rd - Khurshid Firoz Ahmad (JD(U))	4th - Rijabanullah Alias Rizwan Riyazi (AIMIM)	5th - Vinay Kumar Yadav (IND)	NOTA	Other	Total Votes Secured
24A	38	189	69	7	2	2	36	343
25	66	126	56	33	7	3	115	406
25A	44	129	90	25	4	8	103	403
26	63	148	104	20	4	2	69	410
26A	46	134	147	11	3	6	105	452
27	63	190	62	29	4	6	59	413
27A	39	203	88	9	7	6	80	432
28	180	141	110	43	3	11	94	582
29	234	69	130	52	1	17	74	577
30	82	215	84	12	9	16	76	494
30A	62	236	66	17	12	8	89	490
31	82	99	111	21	0	3	83	399
32	109	95	118	6	4	9	47	388
32A	114	84	53	17	16	4	50	338
33	297	40	61	34	3	8	31	474
33A	219	199	87	21	4	8	51	589
34	176	26	100	27	5	17	60	411
34A	156	104	38	28	35	6	63	430
35	85	213	61	16	6	1	61	443
35A	60	114	33	19	10	7	65	308
36	57	68	78	15	22	8	42	290
37	116	332	161	28	3	6	88	734
38	343	29	80	32	42	7	36	569
39	203	38	117	45	7	7	96	513
40	132	121	106	37	15	7	105	523
41	28	146	239	11	0	5	39	468
41A	157	16	202	21	8	7	23	434
42	193	142	33	37	4	9	58	476
42A	169	207	36	18	1	7	53	491
43	149	118	41	35	6	12	64	425
43A	172	123	44	26	5	4	49	423
44	41	170	125	16	14	6	69	441
45	111	358	127	8	3	0	58	665
46	12	144	273	9	30	17	84	569
47	110	152	42	32	1	2	57	396

Contd....

Polling Station Level Election Results

Winner, Runner-up and 3rd Party Position & Winning Margin According to Polling Stations in Sikta Assembly in Assembly Election (AE) under Valmiki Nagar Parliamentary Constituency in Bihar (2020)

Polling Station Number	Winner Party	Winner Votes (%)	Runner-up Party	Runner-up Votes (%)	Winning Margin Votes (%)	Third Party	Third Party Votes (%)	Other Votes (%)
47A	CPI(ML)(L)	176 (43.03)	IND (DV)	103 (25.18)	73 (17.85)	JD(U)	37 (9.05)	93 (22.74)
48	IND (DV)	313 (44.33)	CPI(ML)(L)	156 (22.1)	157 (22.23)	JD(U)	149 (21.1)	88 (12.46)
49	IND (DV)	193 (49.87)	JD(U)	92 (23.77)	101 (26.1)	CPI(ML)(L)	52 (13.44)	50 (12.92)
50	CPI(ML)(L)	179 (42.12)	IND (DV)	155 (36.47)	24 (5.65)	JD(U)	42 (9.88)	49 (11.53)
50A	IND (DV)	158 (43.53)	CPI(ML)(L)	102 (28.1)	56 (15.43)	JD(U)	55 (15.15)	48 (13.22)
51	IND (DV)	185 (38.07)	JD(U)	182 (37.45)	3 (0.62)	CPI(ML)(L)	22 (4.53)	97 (19.96)
52	IND (VKY)	349 (59.25)	JD(U)	65 (11.04)	284 (48.21)	IND (DV)	54 (9.17)	121 (20.54)
53	JD(U)	162 (35.45)	IND (DV)	113 (24.73)	49 (10.72)	CPI(ML)(L)	86 (18.82)	96 (21.01)
54	CPI(ML)(L)	304 (54.29)	JD(U)	97 (17.32)	207 (36.97)	IND (DV)	44 (7.86)	115 (20.54)
55	CPI(ML)(L)	298 (48.69)	IND (DV)	152 (24.84)	146 (23.85)	AIMIM	39 (6.37)	123 (20.1)
56	CPI(ML)(L)	255 (50.8)	IND (DV)	114 (22.71)	141 (28.09)	JD(U)	52 (10.36)	81 (16.14)
57	CPI(ML)(L)	329 (50.93)	AIMIM	78 (12.07)	251 (38.86)	IND (DV)	74 (11.46)	165 (25.54)
58	IND (DV)	179 (47.61)	JD(U)	86 (22.87)	93 (24.74)	CPI(ML)(L)	51 (13.56)	60 (15.96)
58A	IND (DV)	146 (32.88)	CPI(ML)(L)	84 (18.92)	62 (13.96)	JD(U)	73 (16.44)	141 (31.76)
59	CPI(ML)(L)	210 (68.63)	JD(U)	56 (18.3)	154 (50.33)	AIMIM	17 (5.56)	23 (7.52)
59A	CPI(ML)(L)	227 (70.72)	JD(U)	51 (15.89)	176 (54.83)	AIMIM	11 (3.43)	32 (9.97)
60	JD(U)	224 (38.03)	IND (DV)	203 (34.47)	21 (3.56)	CPI(ML)(L)	69 (11.71)	93 (15.79)
61	CPI(ML)(L)	212 (39.19)	IND (DV)	133 (24.58)	79 (14.61)	JD(U)	122 (22.55)	74 (13.68)
62	CPI(ML)(L)	98 (29.25)	IND (DV)	86 (25.67)	12 (3.58)	JD(U)	59 (17.61)	92 (27.46)
62A	IND (DV)	117 (34.01)	JD(U)	69 (20.06)	48 (13.95)	CPI(ML)(L)	64 (18.6)	94 (27.33)
63	IND (DV)	213 (55.18)	CPI(ML)(L)	83 (21.5)	130 (33.68)	JD(U)	35 (9.07)	55 (14.25)
63A	IND (DV)	166 (34.66)	CPI(ML)(L)	143 (29.85)	23 (4.81)	JD(U)	52 (10.86)	118 (24.63)
64	IND (DV)	192 (39.34)	CPI(ML)(L)	134 (27.46)	58 (11.88)	JD(U)	88 (18.03)	74 (15.16)
65	IND (DV)	152 (40.97)	CPI(ML)(L)	95 (25.61)	57 (15.36)	JD(U)	41 (11.05)	83 (22.37)
65A	IND (DV)	212 (50.84)	JD(U)	80 (19.18)	132 (31.66)	CPI(ML)(L)	66 (15.83)	59 (14.15)
66	IND (DV)	118 (33.05)	JD(U)	90 (25.21)	28 (7.84)	CPI(ML)(L)	53 (14.85)	96 (26.89)
66A	JD(U)	175 (38.38)	IND (DV)	125 (27.41)	50 (10.97)	CPI(ML)(L)	51 (11.18)	105 (23.03)
67	JD(U)	145 (36.07)	CPI(ML)(L)	110 (27.36)	35 (8.71)	IND (DV)	69 (17.16)	78 (19.4)
67A	JD(U)	137 (35.31)	IND (DV)	133 (34.28)	4 (1.03)	IND (HR)	20 (5.15)	98 (25.26)
68	JD(U)	299 (43.08)	IND (DV)	212 (30.55)	87 (12.53)	CPI(ML)(L)	66 (9.51)	117 (16.86)
69	IND (DV)	335 (45.95)	CPI(ML)(L)	162 (22.22)	173 (23.73)	JD(U)	61 (8.37)	171 (23.46)
70	IND (DV)	186 (31.79)	CPI(ML)(L)	141 (24.1)	45 (7.69)	JD(U)	81 (13.85)	177 (30.26)
71	IND (DV)	259 (42.81)	CPI(ML)(L)	80 (13.22)	179 (29.59)	JD(U)	68 (11.24)	198 (32.73)
72	IND (DV)	197 (43.58)	CPI(ML)(L)	101 (22.35)	96 (21.23)	JD(U)	61 (13.5)	93 (20.58)
73	IND (DV)	171 (40.24)	CPI(ML)(L)	108 (25.41)	63 (14.83)	JD(U)	34 (8)	112 (26.35)

Contd....

Socio-Economic Amenities - Rural

Access to Education Facilities

Particulars	Number of Villages (% of Population)				
	Available	Not Available	If Not Available (Distance of Nearest Facility)		
			A	B	C
Govt. Primary School	154 (100)	9 (0)	8 (0)	1 (0)	0 (0)
Private Primary School	39 (37)	124 (63)	0 (0)	0 (0)	0 (0)
Govt. Middle School	68 (57)	95 (43)	66 (23)	23 (13)	0 (0)
Private Middle School	22 (24)	141 (76)	3 (1)	0 (0)	0 (0)
Govt. Secondary School	8 (11)	155 (89)	66 (38)	76 (44)	9 (5)
Private Secondary School	3 (3)	160 (97)	1 (0)	2 (0)	0 (0)
Govt. Senior Secondary School	1 (1)	162 (99)	11 (7)	8 (6)	143 (86)
Private Senior Secondary School	0 (0)	163 (100)	0 (0)	0 (0)	0 (0)
Govt. Arts and Science Degree College	0 (0)	163 (100)	5 (4)	8 (5)	149 (89)
Private Arts and Science Degree College	0 (0)	163 (100)	0 (0)	0 (0)	1 (1)
Govt. Engineering College	0 (0)	163 (100)	0 (0)	0 (0)	0 (0)
Private Engineering College	0 (0)	163 (100)	0 (0)	0 (0)	163 (100)
Govt. Medicine College	0 (0)	163 (100)	0 (0)	0 (0)	100 (54)
Private Medicine College	0 (0)	163 (100)	0 (0)	0 (0)	63 (46)
Govt. Management Institute	0 (0)	163 (100)	0 (0)	0 (0)	163 (100)
Private Management Institute	0 (0)	163 (100)	0 (0)	0 (0)	0 (0)
Govt. Polytechnic	0 (0)	163 (100)	0 (0)	0 (0)	163 (100)
Private Polytechnic	0 (0)	163 (100)	0 (0)	0 (0)	0 (0)
Govt. Vocational Training School/ITI	0 (0)	163 (100)	0 (0)	0 (0)	163 (100)
Private Vocational Training School/ITI	0 (0)	163 (100)	0 (0)	0 (0)	0 (0)
Govt. Non Formal Training Centre	0 (0)	163 (100)	0 (0)	0 (0)	163 (100)
Private Non Formal Training Centre	0 (0)	163 (100)	0 (0)	0 (0)	0 (0)
Govt. School For Disabled	1 (0)	162 (100)	0 (0)	0 (0)	162 (100)
Private School For Disabled	0 (0)	163 (100)	0 (0)	0 (0)	0 (0)
Government Others	4 (3)	159 (97)	0 (0)	0 (0)	1 (2)
Private Others	2 (1)	161 (99)	0 (0)	0 (0)	1 (1)

Note : Distance A : Less than 5 km; B : Between 5-10 km; C : 10+ km.; Source : Data Analysis is based on 2011 Census.

DISCLAIMER

The Terms of Use and Disclaimer of Datanet India Private Limited (hereinafter referred to as "Datanet") for use of this analysis report of **Sikta Assembly Constituency (Sikta Vidhan Sabha)** :-

1. **Assembly Factbook™** is a Registered Trade Mark owned by Datanet.
2. All the maps are sketched and graphical representation only and have not been drawn to the scale and also not to represent the actual geographical area or boundary of the unit.
3. The data for the aforesaid analysis is based on authentic sources and has been culled from the various publications of Census, CSO and NSSO for district and block level data, various central and state government departments, Central & State Elections Commissions and the concerned Returning Officers' releases, Electoral Rolls, Election results and allied publications, internal assessment, surveys, estimates and analysis. Therefore, certain adjustment of data at micro level may have been done to arrive closer to the macro data.
4. Data have been provided on an "As Is" and "As AVAILABLE" basis
5. The colours shown in the maps or diagram and charts of a particular party, alliance or AC are indicative and do not represent them.
6. This publication which includes maps, sheets, graphs and data would be the property under copyright of Datanet only. The user may use these for its internal study, analysis and research purposes. It's public display, re-selling or any commercial uses by the user are not allowed.
7. Datanet has taken due care and caution in compilation and processing of data and allied information, but does not guarantee the accuracy, adequacy or completeness of any information/analysis and will be not responsible for any errors or omissions or for the results obtained from the use of such information/analysis.
8. All the contents for the publication have been culled from various authentic sources and Datanet reasonably believes such sources to be reliable, but does not make any representations, express or implied as to the accuracy or fitness of use of such information. The information or contents of the information/analysis do not constitute advice and should not be relied upon in making (or refraining from making) any decision. Any reliance placed upon the information provided by Datanet is the sole responsibility and strictly at the user's risk.
9. In no event will Datanet be liable for any damages (including, without limitation, damages for loss of business projects, or loss of profits) arising in contract, tort or otherwise from the use of or inability to use any of its contents, or from any action taken (or refrained from being taken) as a result of using the analysis or any of its contents. Datanet its directors, owners, editors, officials, employees, distributor and agents or any associate will not be liable for any errors in the information contained or any consequences arising from the use of the contents of the provided information/analysis.
10. If any provision of these terms and conditions is held invalid or illegal or unenforceable for any reason by any court of competent jurisdiction, such provision shall be severed and the remainder of provisions of the terms and conditions shall continue in full force and effect as if the Term of Use had been executed with the invalid, illegal or unenforceable provision eliminated.
11. If there are any discrepancies in the information provided, please bring it to attention of Datanet for suitable rectification measures.

Buy Online This Complete Book At
Datanet India eBooks Store

www.indiastatpublications.com

or go directly at

[http://www.indiastatpublications.com/
Assembly_factbook/Bihar/Valmiki_Nagar/Sikta](http://www.indiastatpublications.com/Assembly_factbook/Bihar/Valmiki_Nagar/Sikta)

 **india**stat**elections**

ISBN: 978-93-5313-186-9

