



Bihar

Assembly Factbook™

Valmiki Nagar Assembly Constituency



Key Electoral Data of Valmiki Nagar
Assembly Constituency (Vidhan Sabha)

Bihar

Assembly Factbook™

Valmiki Nagar Assembly Constituency



Valmiki Nagar Vidhan Sabha

Editor & Director

Dr. R.K. Thukral

Research Editor

Dr. Shafeeq Rahman

Compiled, Researched and Published by Datanet India Pvt. Ltd.

D-100, 1st Floor,

Okhla Industrial Area, Phase-I,
New Delhi- 110020.

Ph.: 91-11- 43580781-84

Email : support@indiastatpublications.com

Website : www.indiastatelections.com

Online Book Store :

www.indiastatpublications.com

Report No. : AFB/BR-001-0125

ISBN : 978-93-5313-202-6

First Edition : January, 2018

Eighth Updated Edition : January, 2025

Price : Rs. 11500/-

US\$ 310

© Datanet India Pvt. Ltd.

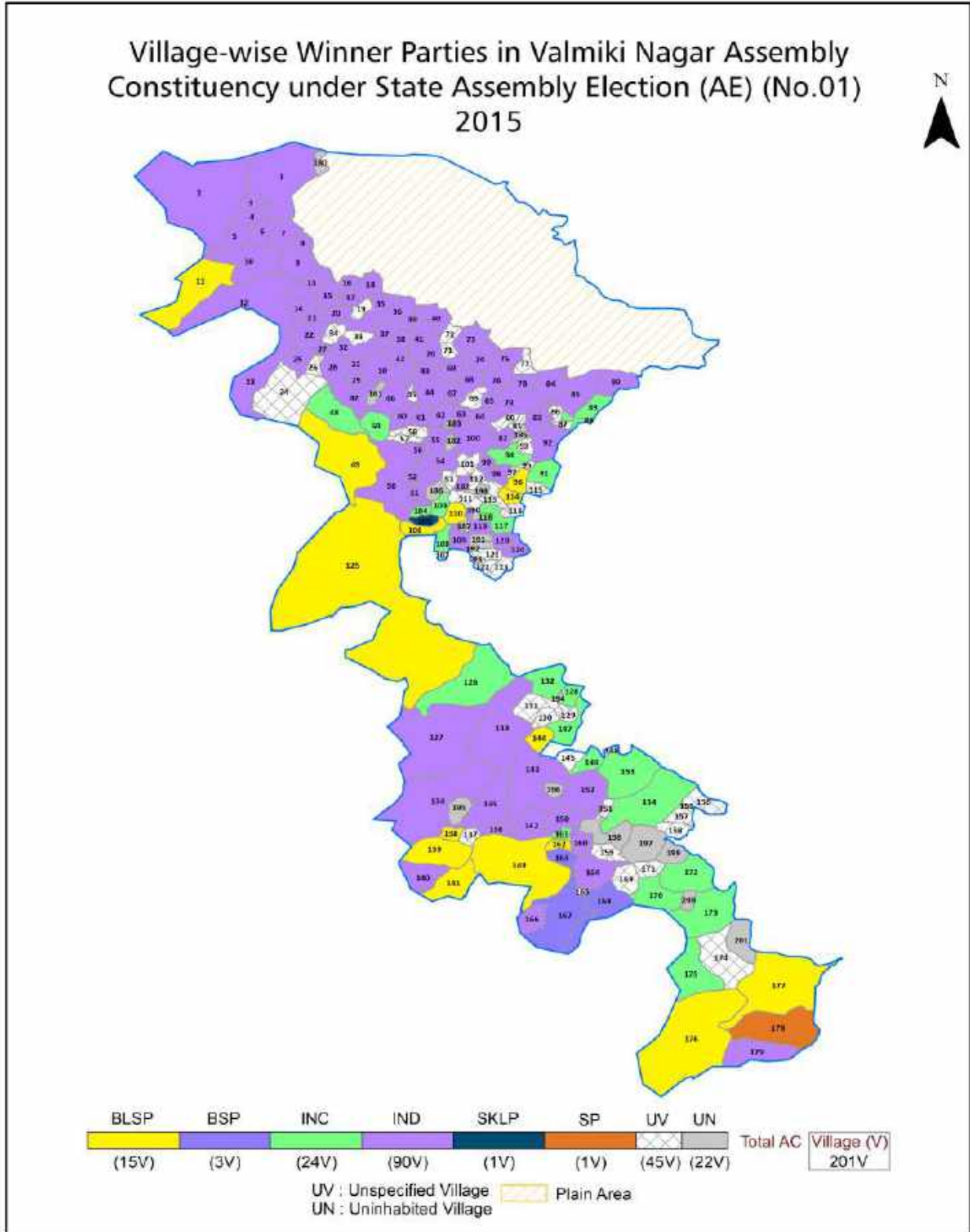
All rights reserved. No part of this book may be reproduced, stored in a retrieval system or transmitted in any form or by any means, mechanical photocopying, photographing, scanning, recording or otherwise without the prior written permission of the publisher. Please refer to Disclaimer at page no. 255 for the use of this publication.

Printed in India

Contents

No.	Particulars	Page No.
	Introduction	
1	Assembly Constituency - (Vidhan Sabha) at a Glance Features of Assembly as per Delimitation Commission of India (2008)	1-2
	Location and Political Maps	
2	Location Map Boundaries of Assembly Constituency - (Vidhan Sabha in District Boundaries of Assembly Constituency under Parliamentary Constituency - (Lok Sabha) Village-wise Winner Parties- 2024, 2020, 2019, 2015, 2014, 2010 and 2009	3-11
	Administrative Setup (2011)	
3	District Sub-district Towns Villages Inhabited Villages Uninhabited Villages Village Panchayat Intermediate Panchayat	12-22
	Demographics (2011)	
4	Population Households Rural/Urban Population Villages by Population Size Sex Ratio (Total & 0-6 Years) Religious Population Social Population Literacy Rate	23-24
	Electoral Features	
5	Important Dates of Last Elections Held Electors by Gender Service Electors Voters Voters Turnout Polling Stations & Average Number of Electors per Polling Station Electors by Age Group Present Elected Representatives	25-30
	Historical Summary Election Results	
6	Vote Share of Major Parties Winning Margin (Number & Percentage Polarity of Parties Summary Result of Assembly Segment of Parliamentary Elections 2024, 2019, 2014 and 2009 Summary Result of Assembly Elections 2020, 2015 and 2010	31-40
	Polling Station Level Election Results	
7	Name and Number of Polling Station 2024, 2020, 2019, 2015, 2014, 2010 and 2009 Polling Station-wise Electors, Voters & Voters Turnout 2024, 2020, 2019, 2015, 2014, 2010 and 2009 Polling Station wise Elections Results 2024, 2020, 2019, 2015, 2014, 2010 and 2009	41-234
	Share of Assembly Constituency	
8	Share of Assembly Constituency - (Vidhan Sabha) in State, District and Parliamentary Constituency - (Lok Sabha)	235
	Socio-Economic Amenities (2011)	
9	Access to Administrative Units Agricultural, Manufacturing and Industrial Commodities Demographic Indicators Education Health & Manpower Drinking Water Supply Sanitation Entertainment and Recreations Infrastructure Power Food Allocation Distribution and Marketing of Agriculture Commodities Infrastructure Transport and Road Infrastructure Communication Banking and Financial Services Land Use Irrigation Source	237-251
10	Abbreviation & Sources	252-254
11	Disclaimer	255

Location & Political Map



Administrative Setup

List of Village Panchayat & Intermediate Panchayat (Block) Name - 2011

Village Name	Village Panchayat Name	Intermediate Panchayat Name
Amhat	Mahuawa Kathrwa	Sidhaw
Amolba	Devriya Taruanwa	Sidhaw
Amwa	Mahuawa Kathrwa	Sidhaw
Ausani	Mangalpur Ausani	Sidhaw
Bairiya Kalan	Harnatad	Sidhaw
Bairiya Khurd	Harnatad	Sidhaw
Bajar Keraia	Tamkuha	Madhubani
Bakulia	Bakuli Pachgawa	Sidhaw
Balgangwa	Laxmipur Rampurwa	Sidhaw
Balua	Balua Chatroul	Sidhaw
Balua	Balua	Piprasi
Bangaria	Semra Katkuiya	Sidhaw
Bankatwa	Mahuawa Kathrwa	Sidhaw
Bansganw	Mangalpur Ausani	Sidhaw
Barariha	Chilwaniyan	Bhitaha
Barba Kalan	Devriya Taruanwa	Sidhaw
Barba Khurd	Bharchi	Sidhaw
Barhara	Parsauna	Bhitaha
Barwa	Barwa	Madhubani
Barwal	Borwal	Sidhaw
Batsara	Binwaliya Bodsar	Sidhaw
Bauridouri	Mangalpur Ausani	Sidhaw
Behuarwa	Bakuli Pachgawa	Sidhaw
Belahwa	Belhwa Madnpur	Sidhaw
Berai	Norangiya Dardri	Sidhaw
Bhagwanpur	Motipur	Thakrahan
Bhaisalotan	Valmikanagar	Sidhaw
Bhandarwa Majhar	Chiurahi	Madhubani
Bharchhi	Bharchi	Sidhaw

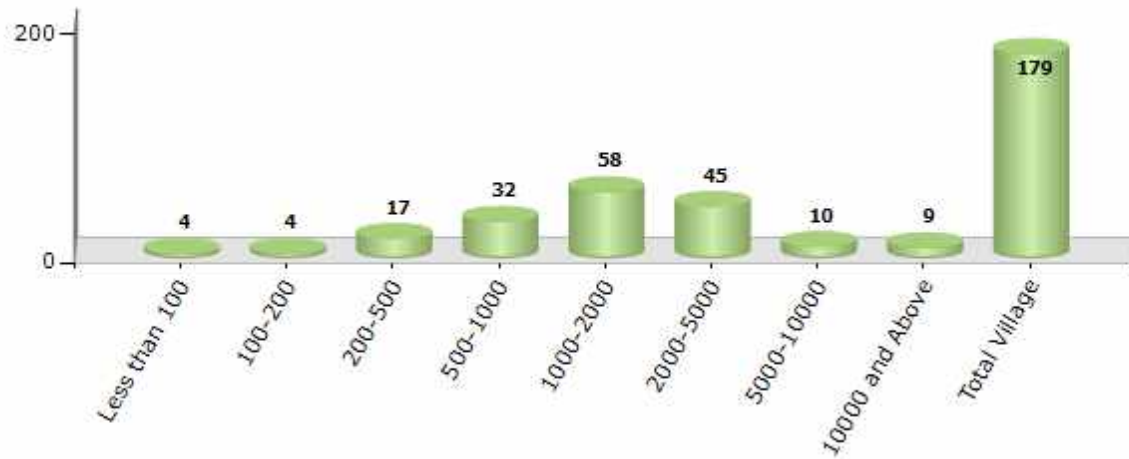
Contd....

Demographics

Number of Villages by Population Size - 2011

Less than 100	100-200	200-500	500-1000	1000-2000	2000-5000	5000-10000	10000 and Above	Total Village
4	4	17	32	58	45	10	9	179

Number of Villages by Population Size - 2011

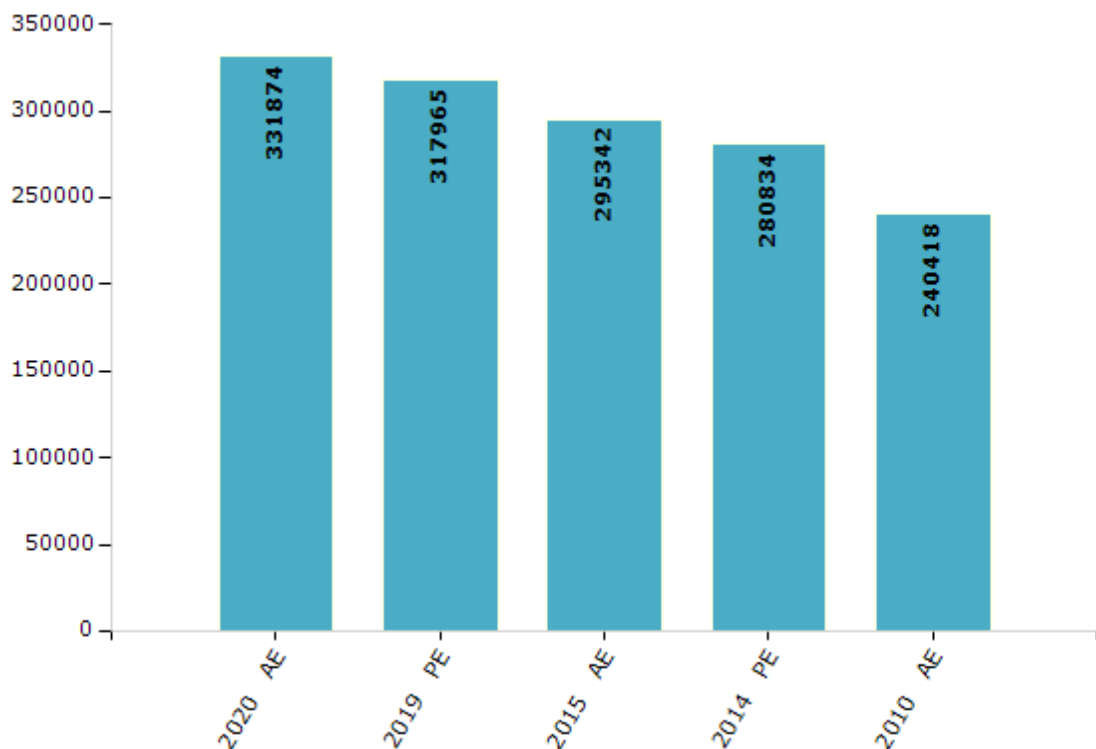


Electoral Features

Electors by Male & Female

Year	Male	Female	Others	Total	Year	Male	Female	Others	Total
2020 AE	178445	153395	34	331874	1995 AE	-	-	-	-
2019 PE	172421	145510	34	317965	1990 AE	-	-	-	-
2015 AE	161252	134055	35	295342	1985 AE	-	-	-	-
2014 PE	153071	127759	4	280834	1980 AE	-	-	-	-
2010 AE	131469	108949	0	240418	1977 AE	-	-	-	-
2009 PE	-	-	-	-	1972 AE	-	-	-	-
2005 (Oct) AE	-	-	-	-	1969 AE	-	-	-	-
2005 (Feb) AE	-	-	-	-	1967 AE	-	-	-	-
2004 PE	-	-	-	-	1962 AE	-	-	-	-
2000 AE	-	-	-	-	1957 AE	-	-	-	-
1999 PE	-	-	-	-	1952 AE	-	-	-	-

Number of Electors



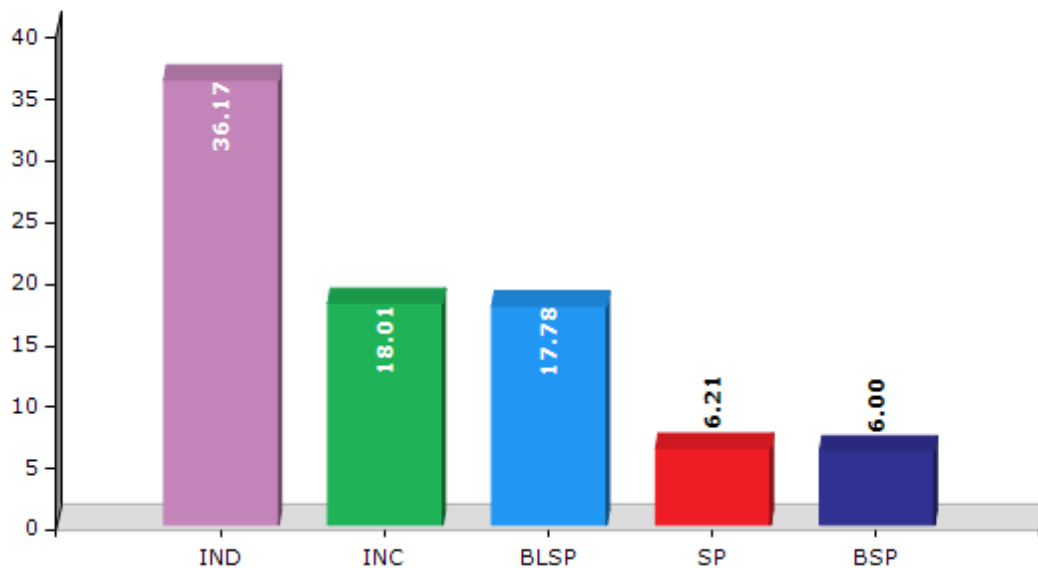
Note : AE : Assembly Election, PE : Assembly Segment of Parliamentary Election

Historical Summary Election Results

Summary Result of Assembly Election - 2015

Candidate Name	Party	Votes	Votes %
Dhirendra Pratap Singh Alias Rinku Singh	IND	66860	36.17
Irshad Hussain	INC	33280	18.01
Surendra Prasad	BLSP	32855	17.78
Rajesh Singh	SP	11472	6.21
Altaf Hussain	BSP	11097	6
Dip Narayan Mahato	IND	8355	4.52
Shyam Narayan Prasad	IND	3196	1.73
Virendra Yadav	IND	2477	1.34
Surendra Singh	IND	2037	1.1
Mahanth Chaudhary	SKLP	1973	1.07
Dhananjay Pandey	SHS	1826	0.99
Vishnudeo Prasad Yadav	CPI(ML)(L)	1466	0.79
Rajesh Kumar Kewat	GJDS	1173	0.63
	NOTA	6767	3.66

Votes Percentage of Top Parties - 2015



Polling Station Level Election Results

Number and Name of Polling Stations (PS) (2020)

Number of Polling Stations	Name of Polling Stations	Number of Polling Stations	Name of Polling Stations
1	Ukramit Madhya Vidyalay, Thadhi	15	Madhya Vidyalay Valmikinagar Dhakshini Bhag
1A	Ukramit Madhya Vidyalay, Thadhi	16	Uchcha Vidyalay Balmikinagar
2	Van Vikash Bhavan, Kotaraha Purvi Bhag	16A	Uchcha Vidyalay Balmikinagar
3	Van Vikash Bhavan, Kotaraha Paschmi Bhag	17	Ukramit Madhya Vidyalay, Daruavari
4	Utkramit Madhya Vidyalay Lakshnipur Purvi Bhag	17A	Ukramit Madhya Vidyalay, Daruavari
5	Utkramit Madhya Vidyalay Lakshnipur Paschmi Bhag	18	Prathamik Vidyalay, Santapur
6	Prathamik Vidyalay, Ramapurava Purvi Bhag	18A	Prathamik Vidyalay, Santapur
7	Prathamik Vidyalay, Ramapurava Paschmi Bhag	19	Utkramit Madhya Vidyalay Sohariya (Purb Bhag)
8	Onganabadi, Kendra Ramapurava	19A	Utkramit Madhya Vidyalay Sohariya (Purb Bhag)
8A	Onganabadi, Kendra Ramapurava	20	Ukramit Madhya Vidyalay Sohariya Paschim Bhag
9	Prathamik Vidyalay, Rohua Tola, Purbi Bhag	20A	Ukramit Madhya Vidyalay Sohariya Paschim Bhag
9A	Prathamik Vidyalay, Rohua Tola, Purbi Bhag	21	Prathamik Vidyalay, Zaraharava
10	Prathamik Vidyalay, Rohua Tola, Paschimi Bhag	21A	Prathamik Vidyalay, Zaraharava
10A	Prathamik Vidyalay, Rohua Tola, Paschimi Bhag	22	Rajkiy Utkramit Madhy Vidyalay, Kanghusari
11	Panchayat Bhavan, Tanki Bajar Purbi Bhag	23	Utkramit Madhya Vidyalay Parasauni Rifauji Konloni Purvi Bhag
11A	Panchayat Bhavan, Tanki Bajar Purbi Bhag	24	Utkramit Madhya Vidyalay Parasauni Rifauji Konloni Paschimi Bhag
12	Panchayat Bhavan, Tanki Bajar Paschim Bhag	25	Ukramit Madhya Vidyalay, Bhedihari
13	Bal Vidya Kendra Madhya Vidyalay, Balmikinagar Utaribhag	25A	Ukramit Madhya Vidyalay, Bhedihari
13A	Bal Vidya Kendra Madhya Vidyalay, Balmikinagar Utaribhag	26	Lohiya Bhavan, Shivanaha
14	Madhya Vidyalay Balmikinagar Uttari Bhag	26A	Lohiya Bhavan, Shivanaha
14A	Madhya Vidyalay Balmikinagar Uttari Bhag	27	Prathamik Vidyalay Champapur

Contd....

Polling Station Level Election Results

Polling Station-wise Votes Secured by Overall Top Five Parties in Valmiki Nagar Assembly in Assembly Election (AE) under Valmiki Nagar Parliamentary Constituency in Bihar (2020)

Number of Polling Station	Winner - Dhirendra Pratap Singh Alias Rinku Singh (JD(U))	Runner-up - Rajesh Singh (INC)	3rd - Sumant Kumar (JAPL)	4th - Baidyanath Prasad (BSP)	5th - Mahendra Kumar Bharti (LJP)	NOTA	Other	Total Votes Secured
23	301	54	2	4	10	14	63	448
24	277	79	6	5	7	9	35	418
25	161	18	28	2	13	11	61	294
25A	150	121	14	33	12	14	35	379
26	94	153	8	65	9	30	44	403
26A	148	124	6	101	9	23	40	451
27	78	21	474	3	4	38	63	681
28	130	119	11	275	12	15	46	608
29	96	57	144	11	8	12	39	367
29A	142	88	75	4	5	28	48	390
30	189	143	129	7	9	69	103	649
31	65	100	110	34	6	13	34	362
32	66	86	217	6	3	17	45	440
33	73	74	118	6	16	17	57	361
33A	88	72	188	2	5	25	36	416
34	243	49	209	16	19	27	107	670
35	136	71	262	13	19	25	98	624
36	160	116	91	22	9	33	56	487
37	176	155	11	23	14	33	35	447
37A	238	71	2	0	5	35	44	395
38	245	90	40	13	43	42	44	517
39	174	47	65	8	27	23	80	424
39A	206	79	98	5	37	17	77	519
40	71	28	354	6	22	13	70	564
41	150	40	321	7	13	21	65	617
42	129	53	240	18	23	18	84	565
43	132	113	157	2	12	43	58	517
44	303	53	59	51	24	22	50	562
45	169	33	96	15	17	16	66	412
46	105	52	372	11	24	19	133	716
47	95	61	153	7	12	9	45	382
47A	74	28	200	6	23	13	48	392
48	145	100	152	19	23	23	44	506
49	63	32	169	6	9	10	51	340
49A	81	39	153	4	20	16	73	386

Contd....

Polling Station Level Election Results

Winner, Runner-up and 3rd Party Position & Winning Margin According to Polling Stations in Valmiki Nagar Assembly in Assembly Election (AE) under Valmiki Nagar Parliamentary Constituency in Bihar (2020)

Polling Station Number	Winner Party	Winner Votes (%)	Runner-up Party	Runner-up Votes (%)	Winning Margin Votes (%)	Third Party	Third Party Votes (%)	Other Votes (%)
50	JAPL	285 (41.91)	JD(U)	132 (19.41)	153 (22.5)	INC	129 (18.97)	134 (19.71)
51	JD(U)	159 (40.77)	JAPL	118 (30.26)	41 (10.51)	INC	49 (12.56)	64 (16.41)
51A	JD(U)	208 (57.62)	INC	76 (21.05)	132 (36.57)	JAPL	20 (5.54)	57 (15.79)
52	JD(U)	243 (56.25)	INC	92 (21.3)	151 (34.95)	JAPL	43 (9.95)	54 (12.5)
52A	JD(U)	194 (44.39)	INC	191 (43.71)	3 (0.68)	JAPL	26 (5.95)	26 (5.95)
53	JD(U)	243 (49.8)	JAPL	112 (22.95)	131 (26.85)	LJP	28 (5.74)	105 (21.52)
53A	JD(U)	188 (40.6)	INC	97 (20.95)	91 (19.65)	JAPL	68 (14.69)	110 (23.76)
54	JAPL	224 (40.8)	JD(U)	174 (31.69)	50 (9.11)	INC	45 (8.2)	106 (19.31)
55	JD(U)	414 (66.77)	INC	110 (17.74)	304 (49.03)	LJP	16 (2.58)	80 (12.9)
56	JAPL	150 (34.25)	INC	132 (30.14)	18 (4.11)	JD(U)	61 (13.93)	95 (21.69)
56A	JAPL	148 (32.1)	INC	122 (26.46)	26 (5.64)	JD(U)	104 (22.56)	87 (18.87)
57	JAPL	223 (42.48)	JD(U)	107 (20.38)	116 (22.1)	INC	51 (9.71)	144 (27.43)
57A	INC	120 (29.34)	JD(U)	115 (28.12)	5 (1.22)	BSP	54 (13.2)	120 (29.34)
58	JAPL	233 (38.39)	JD(U)	116 (19.11)	117 (19.28)	INC	105 (17.3)	153 (25.21)
59	JD(U)	145 (25.31)	INC	143 (24.96)	2 (0.35)	JAPL	124 (21.64)	161 (28.1)
60	JAPL	171 (42.43)	JD(U)	90 (22.33)	81 (20.1)	LJP	19 (4.71)	123 (30.52)
60A	JAPL	234 (53.3)	JD(U)	72 (16.4)	162 (36.9)	INC	30 (6.83)	103 (23.46)
61	JAPL	216 (63.16)	JD(U)	58 (16.96)	158 (46.2)	INC	14 (4.09)	54 (15.79)
61A	JAPL	253 (70.28)	JD(U)	50 (13.89)	203 (56.39)	INC	7 (1.94)	50 (13.89)
62	JD(U)	125 (28.94)	IND (TY)	110 (25.46)	15 (3.48)	INC	78 (18.06)	119 (27.55)
62A	JD(U)	167 (39.02)	INC	71 (16.59)	96 (22.43)	IND (TY)	43 (10.05)	147 (34.35)
63	JD(U)	272 (46.34)	JAPL	146 (24.87)	126 (21.47)	IND (TY)	50 (8.52)	119 (20.27)
64	JD(U)	438 (68.12)	IND (TY)	57 (8.86)	381 (59.26)	JAPL	46 (7.15)	102 (15.86)
65	JAPL	268 (60.77)	INC	41 (9.3)	227 (51.47)	JD(U)	31 (7.03)	101 (22.9)
65A	JAPL	121 (27.94)	JD(U)	101 (23.33)	20 (4.61)	INC	43 (9.93)	168 (38.8)
66	JAPL	153 (39.74)	JD(U)	87 (22.6)	66 (17.14)	INC	40 (10.39)	105 (27.27)
66A	JAPL	191 (41.25)	JD(U)	69 (14.9)	122 (26.35)	INC	51 (11.02)	152 (32.83)
67	INC	166 (51.08)	JD(U)	91 (28)	75 (23.08)	JAPL	8 (2.46)	60 (18.46)
67A	JD(U)	217 (49.89)	INC	142 (32.64)	75 (17.25)	BPL	11 (2.53)	65 (14.94)
68	INC	311 (49.05)	JD(U)	189 (29.81)	122 (19.24)	BSP	56 (8.83)	78 (12.3)
69	INC	127 (36.92)	JD(U)	94 (27.33)	33 (9.59)	BSP	65 (18.9)	58 (16.86)
69A	JD(U)	137 (37.13)	INC	130 (35.23)	7 (1.9)	BSP	28 (7.59)	74 (20.05)
70	JD(U)	282 (48.04)	INC	90 (15.33)	192 (32.71)	BSP	44 (7.5)	171 (29.13)
71	JD(U)	252 (45)	INC	73 (13.04)	179 (31.96)	BSP	53 (9.46)	182 (32.5)
72	JD(U)	174 (50.58)	INC	105 (30.52)	69 (20.06)	BSP	26 (7.56)	39 (11.34)

Contd....

Socio-Economic Amenities - Rural

Access to Education Facilities

Particulars	Number of Villages (% of Population)				
	Available	Not Available	If Not Available (Distance of Nearest Facility)		
			A	B	C
Govt. Primary School	158 (97)	21 (3)	10 (2)	8 (1)	0 (0)
Private Primary School	14 (18)	165 (82)	1 (0)	0 (0)	0 (0)
Govt. Middle School	60 (55)	119 (45)	65 (28)	45 (9)	4 (2)
Private Middle School	3 (6)	176 (94)	1 (0)	3 (1)	0 (0)
Govt. Secondary School	5 (12)	174 (88)	35 (12)	81 (43)	52 (30)
Private Secondary School	0 (0)	179 (100)	2 (1)	3 (1)	1 (0)
Govt. Senior Secondary School	3 (11)	176 (89)	9 (6)	47 (28)	75 (42)
Private Senior Secondary School	1 (0)	178 (100)	3 (1)	11 (3)	30 (9)
Govt. Arts and Science Degree College	2 (3)	177 (97)	2 (0)	15 (5)	104 (66)
Private Arts and Science Degree College	0 (0)	179 (100)	0 (0)	12 (4)	44 (22)
Govt. Engineering College	0 (0)	179 (100)	0 (0)	0 (0)	0 (0)
Private Engineering College	0 (0)	179 (100)	0 (0)	0 (0)	179 (100)
Govt. Medicine College	0 (0)	179 (100)	11 (12)	0 (0)	121 (62)
Private Medicine College	0 (0)	179 (100)	10 (2)	0 (0)	37 (24)
Govt. Management Institute	0 (0)	179 (100)	0 (0)	0 (0)	179 (100)
Private Management Institute	0 (0)	179 (100)	0 (0)	0 (0)	0 (0)
Govt. Polytechnic	0 (0)	179 (100)	0 (0)	0 (0)	179 (100)
Private Polytechnic	0 (0)	179 (100)	0 (0)	0 (0)	0 (0)
Govt. Vocational Training School/ITI	1 (2)	178 (98)	17 (12)	0 (0)	156 (82)
Private Vocational Training School/ITI	0 (0)	179 (100)	4 (1)	0 (0)	1 (2)
Govt. Non Formal Training Centre	0 (0)	179 (100)	21 (13)	0 (0)	157 (84)
Private Non Formal Training Centre	1 (2)	178 (98)	0 (0)	0 (0)	0 (0)
Govt. School For Disabled	0 (0)	179 (100)	17 (12)	0 (0)	157 (85)
Private School For Disabled	0 (0)	179 (100)	4 (1)	0 (0)	1 (2)
Government Others	2 (1)	177 (99)	0 (0)	0 (0)	8 (5)
Private Others	0 (0)	179 (100)	0 (0)	1 (0)	4 (3)

Note : Distance A : Less than 5 km; B : Between 5-10 km; C : 10+ km.; Source : Data Analysis is based on 2011 Census.

DISCLAIMER

The Terms of Use and Disclaimer of Datanet India Private Limited (hereinafter referred to as "Datanet") for use of this analysis report of **Valmiki Nagar Assembly Constituency (Valmiki Nagar Vidhan Sabha)** :-

1. **Assembly Factbook™** is a Registered Trade Mark owned by Datanet.
2. All the maps are sketched and graphical representation only and have not been drawn to the scale and also not to represent the actual geographical area or boundary of the unit.
3. The data for the aforesaid analysis is based on authentic sources and has been culled from the various publications of Census, CSO and NSSO for district and block level data, various central and state government departments, Central & State Elections Commissions and the concerned Returning Officers' releases, Electoral Rolls, Election results and allied publications, internal assessment, surveys, estimates and analysis. Therefore, certain adjustment of data at micro level may have been done to arrive closer to the macro data.
4. Data have been provided on an "As Is" and "As AVAILABLE" basis
5. The colours shown in the maps or diagram and charts of a particular party, alliance or AC are indicative and do not represent them.
6. This publication which includes maps, sheets, graphs and data would be the property under copyright of Datanet only. The user may use these for its internal study, analysis and research purposes. It's public display, re-selling or any commercial uses by the user are not allowed.
7. Datanet has taken due care and caution in compilation and processing of data and allied information, but does not guarantee the accuracy, adequacy or completeness of any information/analysis and will be not responsible for any errors or omissions or for the results obtained from the use of such information/analysis.
8. All the contents for the publication have been culled from various authentic sources and Datanet reasonably believes such sources to be reliable, but does not make any representations, express or implied as to the accuracy or fitness of use of such information. The information or contents of the information/analysis do not constitute advice and should not be relied upon in making (or refraining from making) any decision. Any reliance placed upon the information provided by Datanet is the sole responsibility and strictly at the user's risk.
9. In no event will Datanet be liable for any damages (including, without limitation, damages for loss of business projects, or loss of profits) arising in contract, tort or otherwise from the use of or inability to use any of its contents, or from any action taken (or refrained from being taken) as a result of using the analysis or any of its contents. Datanet its directors, owners, editors, officials, employees, distributor and agents or any associate will not be liable for any errors in the information contained or any consequences arising from the use of the contents of the provided information/analysis.
10. If any provision of these terms and conditions is held invalid or illegal or unenforceable for any reason by any court of competent jurisdiction, such provision shall be severed and the remainder of provisions of the terms and conditions shall continue in full force and effect as if the Term of Use had been executed with the invalid, illegal or unenforceable provision eliminated.
11. If there are any discrepancies in the information provided, please bring it to attention of Datanet for suitable rectification measures.

**Buy Online This Complete Book At
Datanet India eBooks Store**

www.indiastatpublications.com

or go directly at

[http://www.indiastatpublications.com/
Assembly_factbook/Bihar/Valmiki_Nagar/Valmiki_Nagar](http://www.indiastatpublications.com/Assembly_factbook/Bihar/Valmiki_Nagar/Valmiki_Nagar)

 **india**stat**elections**

ISBN : 978-93-5313-202-6



9 789353 132026