



Tamil Nadu

Assembly Factbook™

Arakkonam Assembly Constituency



Key Electoral Data of Arakkonam
Assembly Constituency (Vidhan Sabha)

Tamil Nadu

Assembly Factbook™

Arakkonam Assembly Constituency



Arakkonam Vidhan Sabha

Editor & Director

Dr. R.K. Thukral

Research Editor

Dr. Shafeeq Rahman

Compiled, Researched and Published by Datanet India Pvt. Ltd.

D-100, 1st Floor,

Okhla Industrial Area, Phase-I,
New Delhi- 110020.

Ph.: 91-11- 43580781-84

Email : support@indiastatpublications.com

Website : www.indiastatelections.com

Online Book Store :

www.indiastatpublications.com

Report No. : AFB/TN-038-0125

ISBN : 978-93-5313-710-6

First Edition : January, 2018

Eighth Updated Edition : January, 2025

Price : Rs. 11500/-

US\$ 310

© Datanet India Pvt. Ltd.

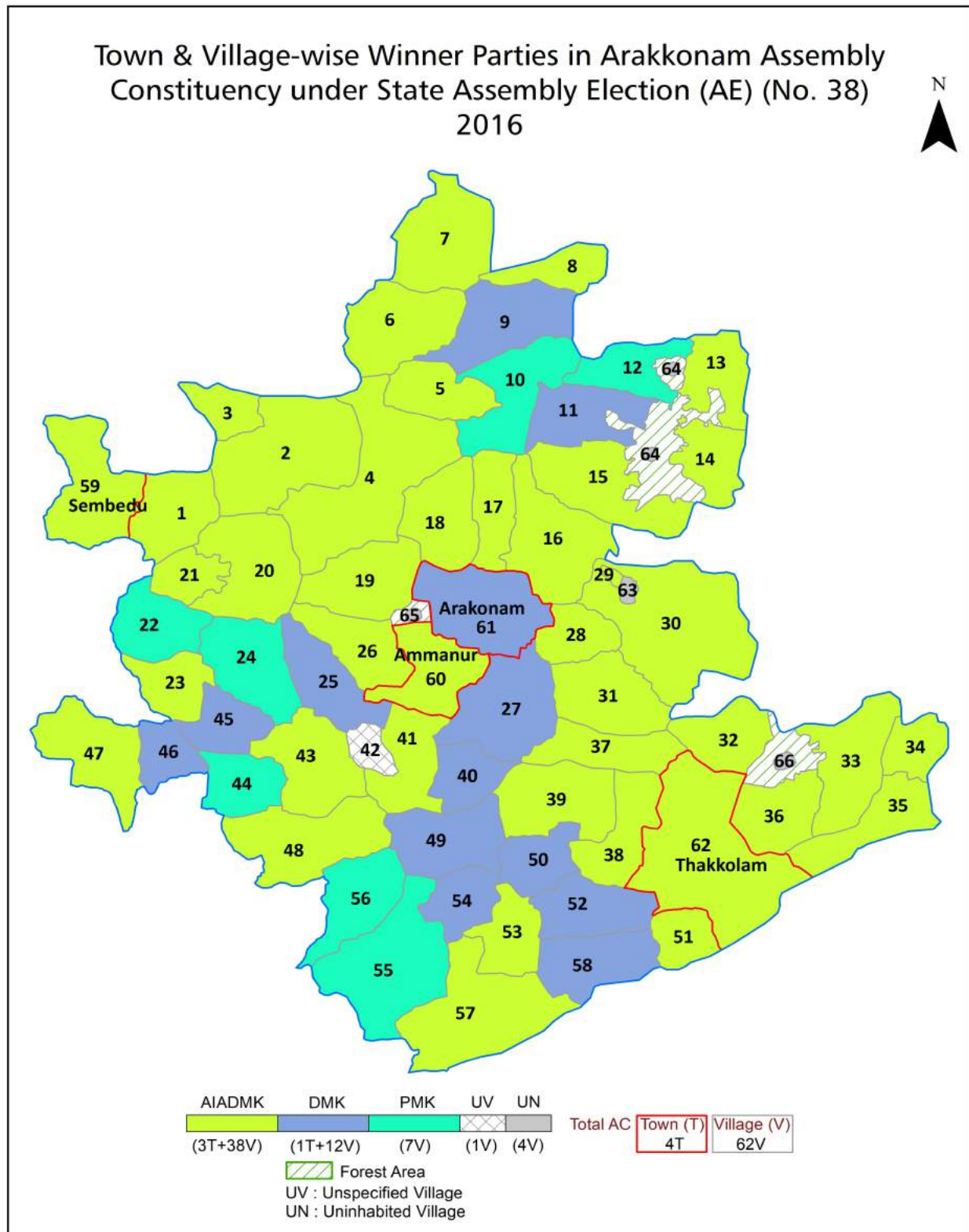
All rights reserved. No part of this book may be reproduced, stored in a retrieval system or transmitted in any form or by any means, mechanical photocopying, photographing, scanning, recording or otherwise without the prior written permission of the publisher. Please refer to Disclaimer at page no. 228 for the use of this publication.

Printed in India

Contents

No.	Particulars	Page No.
	Introduction	
1	Assembly Constituency - (Vidhan Sabha) at a Glance Features of Assembly as per Delimitation Commission of India (2008)	1-2
	Location and Political Maps	
2	Location Map Boundaries of Assembly Constituency - (Vidhan Sabha) in District Boundaries of Assembly Constituency under Parliamentary Constituency - (Lok Sabha) Town & Village-wise Winner Parties- 2024, 2021, 2019, 2016, 2014, 2011 and 2009	3-11
	Administrative Setup (2011)	
3	District Sub-district Towns Villages Inhabited Villages Uninhabited Villages Village Panchayat Intermediate Panchayat	12-15
	Demographics (2011)	
4	Population Households Rural/Urban Population Towns and Villages by Population Size Sex Ratio (Total & 0-6 Years) Religious Population Social Population Literacy Rate	16-17
	Electoral Features	
5	Important Dates of Last Elections Held Electors by Gender Service Electors Voters Voters Turnout Polling Stations & Average Number of Electors per Polling Station Electors by Age Group Present Elected Representatives	18-23
	Historical Summary Election Results	
6	Vote Share of Major Parties Winning Margin (Number & Percentage) Polarity of Parties Summary Result of Assembly Segment of Parliamentary Elections 2024, 2019, 2014, 2009, 2004 and 1999 Summary Result of Assembly Elections 2021, 2016, 2011, 2006, 2001, 1996, 1991, 1989, 1984, 1980, 1977, 1971 and 1967	24-45
	Polling Station Level Election Results	
7	Name and Number of Polling Station 2024, 2021, 2019, 2016, 2014, 2011 and 2009 Polling Station-wise Electors, Voters & Voters Turnout 2024, 2021, 2019, 2016, 2014, 2011 and 2009 Polling Station wise Elections Results 2024, 2021, 2019, 2016, 2014, 2011 and 2009	46-207
	Share of Assembly Constituency	
8	Share of Assembly Constituency - (Vidhan Sabha) in State, District and Parliamentary Constituency - (Lok Sabha)	208
	Socio-Economic Amenities (2011)	
9	Access to Administrative Units Agricultural, Manufacturing and Industrial Commodities Demographic Indicators Education Health & Manpower Drinking Water Supply Sanitation Entertainment and Recreations Infrastructure Power Food Allocation Distribution and Marketing of Agriculture Commodities Infrastructure Transport and Road Infrastructure Communication Banking and Financial Services Land Use Irrigation Source	209-224
10	Abbreviation & Sources	225-227
11	Disclaimer	228

Location & Political Map



Administrative Setup

List of Village Panchayat & Intermediate Panchayat (Block) Name - 2011

Village Name	Village Panchayat Name	Intermediate Panchayat Name
Ambarishpuram	Amarishipuram	Arakonam
Anaikattuputhur	Anaikattaputhur	Arakonam
Anaipakkam	Anaipakkam	Arakonam
Ananthapuram	Ananthapuram	Arakonam
Arigilavadi	Arigilapadi , Thirumadaaiambakkam	Nemili
Arumbakkam	Arumbakkam	Nemili
Asamandur	Asamandur	Kaveripakkam
Athur	Athur	Arakonam
Attupakkam	Attupakkam	Nemili
Chithambadi	Chithambadi	Kaveripakkam
Chitheri	Chitheri	Nemili
Chittoor	Chittoor	Nemili
Ganapathipuram	Ganapathipuram	Nemili
Illuppaithandalam	Illuppaithandalam	Nemili
Itchiputhur	Itchiputhur	Kaveripakkam
Kainoor	Kainoor	Kaveripakkam
Kavanur	Kavanur	Arakonam
Kilandur	Kilandur	Arakonam
Kilandurai	Kilandurai	Nemili
Kilkuppam	Kilkuppam	Arakonam
Kilpakkam	Kilpakkam	Arakonam
Kilvanam	Kilvanam	Kaveripakkam
Kilvenkatapuram	Kilvenkatapuram	Nemili
Konalam	Konalam	Arakonam
Krishnapuram	Krishnapuram	Arakonam
Mangattucheri(Kadambanallur)	Mangattucheri(Kadambanallur)	Nemili
Melandurai	Melandurai	Nemili
Melkalathur	Melkalathur	Nemili
Melpakkam	Melpakkam	Nemili

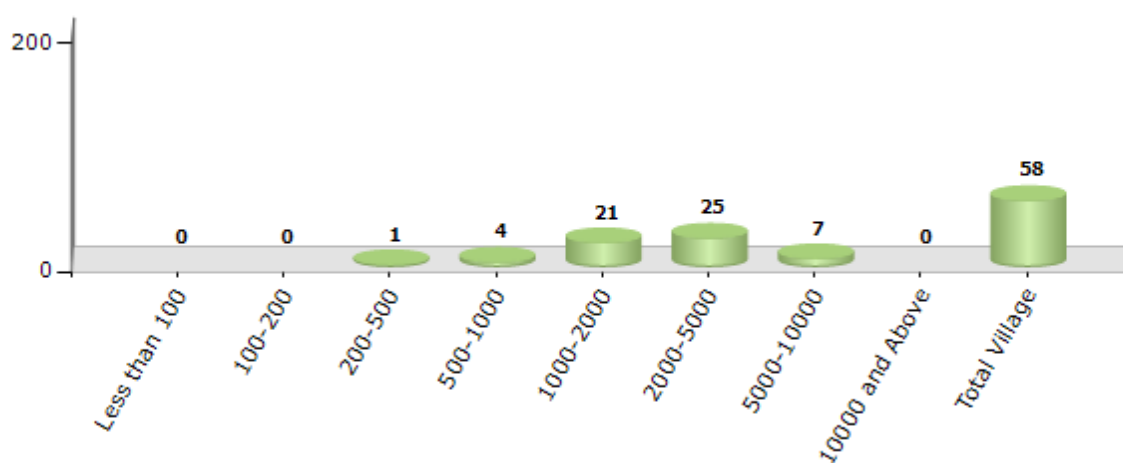
Contd....

Demographics

Number of Villages by Population Size - 2011

Less than 100	100-200	200-500	500-1000	1000-2000	2000-5000	5000-10000	10000 and Above	Total Village
0	0	1	4	21	25	7	0	58

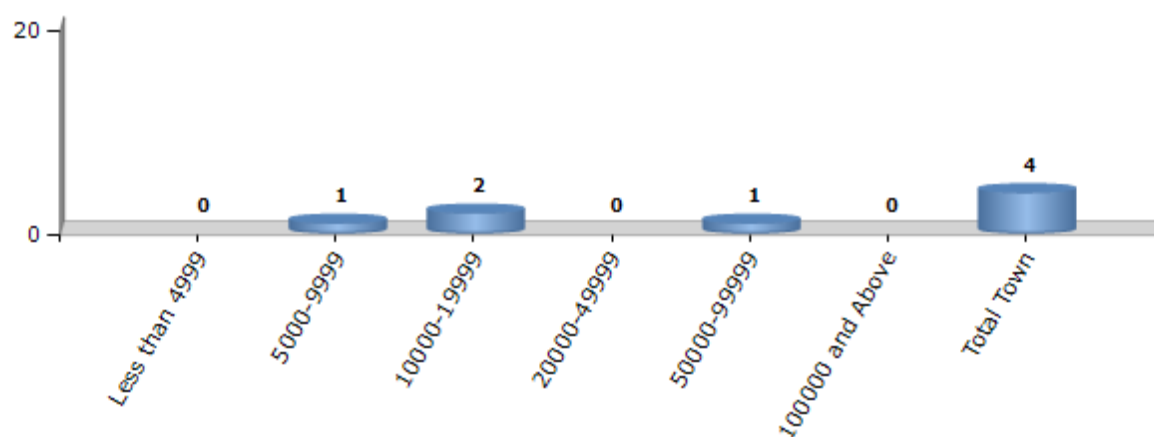
Number of Villages by Population Size - 2011



Number of Towns by Population Size - 2011

Less than 4999	5000-9999	10000-19999	20000-49999	50000-99999	100000 and Above	Total Town
0	1	2	0	1	0	4

Number of Towns by Population Size - 2011



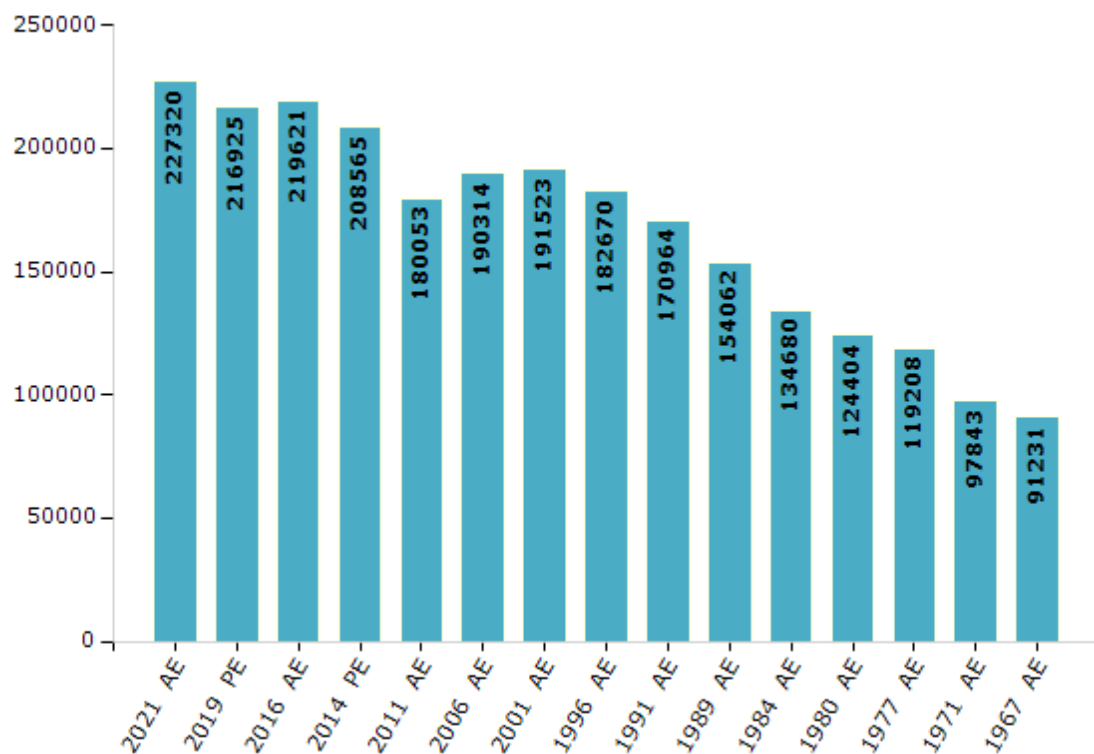
Electoral Features

Electors by Male & Female

Year	Male	Female	Others	Total
2021 AE	110822	116481	17	227320
2019 PE	106347	110562	16	216925
2016 AE	107712	111890	19	219621
2014 PE	103080	105477	8	208565
2011 AE	90221	89832	-	180053
2009 PE	-	-	-	-
2006 AE	94499	95815	-	190314
2004 PE	-	-	-	-
2001 AE	95547	95976	-	191523

Year	Male	Female	Others	Total
1999 PE	-	-	-	-
1996 AE	90999	91671	-	182670
1991 AE	85501	85463	-	170964
1989 AE	76978	77084	-	154062
1984 AE	67289	67391	-	134680
1980 AE	62639	61765	-	124404
1977 AE	59824	59384	-	119208
1971 AE	48711	49132	-	97843
1967 AE	-	-	-	91231

Number of Electors

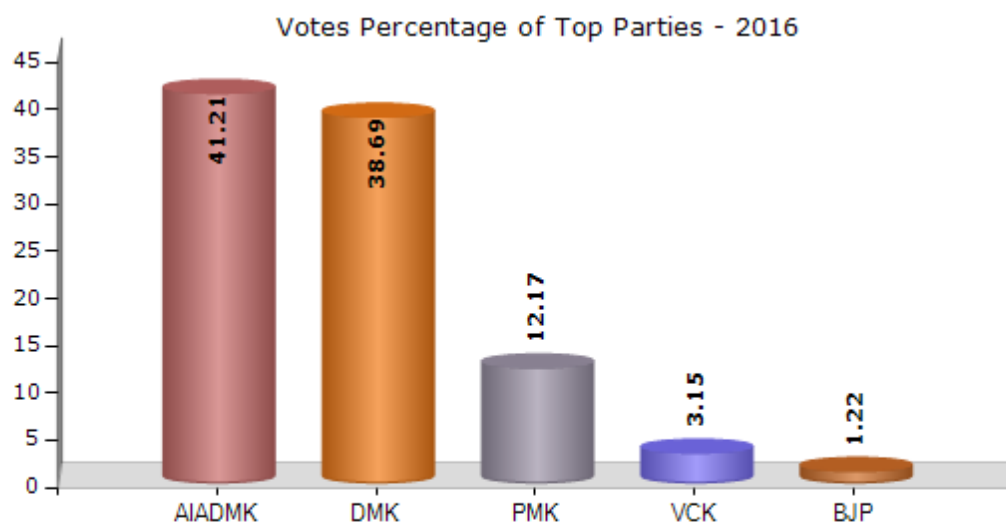


Note : AE : Assembly Election, PE : Assembly Segment of Parliamentary Election

Historical Summary Election Results

Summary Result of Assembly Election - 2016

Candidate Name	Party	Votes	Votes %
Ravi S	AIADMK	68176	41.21
Rajkumar N	DMK	64015	38.69
Arpudham R	PMK	20130	12.17
Gopinath G	VCK	5213	3.15
C.Vijayan	BJP	2021	1.22
Sudhakar P	BSP	1641	0.99
Saravanan M	NTK	1038	0.63
Rajkumar B	IND	373	0.23
Ravi V	IND	278	0.17
Thangavelu P	IND	146	0.09
Panju. Udayakumar	IND	137	0.08
Elayaprabu K	PPIS	129	0.08
Maran P	LJP	95	0.06
	NOTA	2049	1.24



Polling Station Level Election Results

Number and Name of Polling Stations (PS) (2021)

Number of Polling Stations	Name of Polling Stations	Number of Polling Stations	Name of Polling Stations
1	Panchayat Union Middle School North Facing South Side Sembedu - 631101	18	Panchayat Union Middle School West Building East Facing North Wing Kizhavanam - 631101
2	Panchayat Union Middle School New Building East Facing Sembedu - 631101	19	Panchayat Union Primary School Kedavari kandigai H/o Ameerpet - 631101
3	Panchayat Union Primary School East Side South Facing South West Building Gururajapettai - 631101	20	Panchayat Union Primary School Ameerpet - 631001
4	Panchayat Union Primary School Western Building South Facing West Wing Gururajapettai - 631101	21	Panchayat Union Primary School West Facing Easalapuram - 631101
5	Panchayat Union Primary School 5th Std Northern Building South Facing Gururajapettai - 631101	22	Panchayat Union Middle School South Building North Facing Echiputhur - 631003
5A	Panchayat Union Primary School 5th Std Northern Building South Facing Gururajapettai - 631101	22A	Panchayat Union Middle School South Building North Facing Echiputhur - 631003
6	Panchayat Union Primary School Eastern Building South Facing Gururajapettai - 631101	23	Pachayat Union Middle School East Building Echiputhur - 631102
6A	Panchayat Union Primary School Eastern Building South Facing Gururajapettai - 631101	23A	Pachayat Union Middle School East Building Echiputhur - 631102
7	Govt. Higher Secondary School Eastern Building South Wing West Facing Gururajapettai - 631101	24	Library Building Vaniyampettai H/o Thanigai Pollur - 631003
8	Govt. Higher Secondary School North Building West Wing South Facing Gururajapettai - 631101	25	Anganvadi Building Nagalamman Nagar H/o Thanigaipolur 631003
8A	Govt. Higher Secondary School North Building West Wing South Facing Gururajapettai - 631101	26	Anganvadi Nutrition Hall Vaniyampettai - 631003
9	Govt. Higher Secondary School Northern Building Western Side Room South Facing Gururajapettai-631101	27	Government High School Campus Ele. School Western Building East Facing Thanigaipolur - 631003
10	Govt. Higher Secondary School New Western Building East Wing Mahatma Gandhi Room Gururajapettai - 631101	27A	Government High School Campus Ele. School Western Building East Facing Thanigaipolur - 631003
11	Govt. Higher Secondary School East Building North Side Room western Facing Gururajan Pettai - 631101	28	Government High School Campus Ele. School North Middle Building South Facing Thanigaipolur - 631003
12	Panchayat Union Primary School South Building West Facing Perumal Rajapettai - 631101	28A	Government High School Campus Ele. School North Middle Building South Facing Thanigaipolur - 631003
12A	Panchayat Union Primary School South Building West Facing Perumal Rajapettai - 631101	29	Government High School Campus Ele. School Southern Building Northern Facing Thanigaipolur 631003
13	Panchayat Union Primary School Northern Building South Facing Perumal Rajapettai - 631101	29A	Government High School Campus Ele. School Southern Building Northern Facing Thanigaipolur 631003
14	Panchayat Union Primary School Ragava Naidu Kandigai H/o Perumal Rajapettai - 631101	30	Panchayat Union Elementary School Southern Building East Facing Uliyampakkam 631003
15	Panchayat Union Elementary School Eastern Building North Facing Mittapettai - 631102	30A	Panchayat Union Elementary School Southern Building East Facing Uliyampakkam 631003
16	Village Panchayat Service Center (VPSC Building) Chithampadi - 631101	31	Panchayat Union Middle School North Facing Southern Building Kilandur - 631003
17	Panchayat Union Middle School East Wing North Facing Kizhavanam - 631101	32	Panchayat Union Middle School South Western Building North Facing Kilandur - 631003

Contd....

Polling Station Level Election Results

Polling Station-wise Votes Secured by Overall Top Five Parties in Arakkonam Assembly in Assembly Election (AE) under Arakkonam Parliamentary Constituency in Tamil Nadu (2021)

Number of Polling Station	Winner - S.Ravi (AIADMK)	Runner-up - Gowthama Sannah.J (VCK)	3rd - E.Abirami (NTK)	4th - K.C. Manivannan (AMMKMNKZ)	5th - S.Baskaran (MNM)	NOTA	Other	Total Votes Secured
28A	304	112	25	41	17	5	4	508
29	172	200	58	38	4	1	7	480
29A	196	205	19	32	4	6	7	469
30	179	171	23	10	4	2	40	429
30A	208	185	12	7	3	4	32	451
31	509	52	22	1	1	6	14	605
32	454	80	34	12	4	17	19	620
33	635	109	26	1	1	4	6	782
34	731	80	51	8	1	3	6	880
35	279	153	73	5	4	4	10	528
36	228	169	26	6	2	1	7	439
36A	244	159	15	4	2	3	12	439
37	482	214	40	5	4	3	20	768
38	193	411	59	8	3	3	16	693
39	300	175	68	33	10	4	14	604
40	271	239	133	43	22	11	12	731
41	208	111	76	47	9	8	7	466
41A	254	106	44	18	7	1	12	442
42	750	43	32	8	4	7	11	855
43	546	28	19	2	3	8	14	620
44	371	50	23	8	14	5	2	473
45	203	341	23	12	0	2	2	583
46	536	121	25	8	8	2	8	708
47	367	187	45	11	6	2	21	639
48	310	276	61	4	5	4	23	683
49	486	109	37	10	4	8	10	664
50	352	155	21	1	3	0	12	544
51	391	240	52	18	16	7	13	737
52	251	483	62	15	10	5	19	845
53	208	153	39	4	16	5	23	448
53A	213	149	23	8	17	6	31	447
54	151	218	64	3	12	7	17	472
54A	218	208	42	1	15	3	16	503
55	193	118	36	2	3	1	16	369
56	474	81	21	6	10	5	11	608

Contd....

Polling Station Level Election Results

Winner, Runner-up and 3rd Party Position & Winning Margin According to Polling Stations in Arakkonam Assembly in Assembly Election (AE) under Arakkonam Parliamentary Constituency in Tamil Nadu (2021)

Polling Station Number	Winner Party	Winner Votes (%)	Runner-up Party	Runner-up Votes (%)	Winning Margin Votes (%)	Third Party	Third Party Votes (%)	Other Votes (%)
57	AIADMK	411 (69.43)	VCK	113 (19.09)	298 (50.34)	NTK	43 (7.26)	25 (4.22)
58	AIADMK	515 (62.65)	VCK	126 (15.33)	389 (47.32)	NTK	115 (13.99)	66 (8.03)
59	VCK	362 (55.35)	AIADMK	208 (31.8)	154 (23.55)	NTK	40 (6.12)	44 (6.73)
60	AIADMK	270 (40.91)	VCK	266 (40.3)	4 (0.61)	NTK	52 (7.88)	72 (10.91)
61	AIADMK	337 (54.62)	VCK	161 (26.09)	176 (28.53)	NTK	56 (9.08)	63 (10.21)
62	AIADMK	307 (67.92)	VCK	65 (14.38)	242 (53.54)	NTK	42 (9.29)	38 (8.41)
62A	AIADMK	365 (78.16)	VCK	51 (10.92)	314 (67.24)	MNM	20 (4.28)	31 (6.64)
63	AIADMK	185 (39.53)	VCK	173 (36.97)	12 (2.56)	NTK	68 (14.53)	42 (8.97)
63A	AIADMK	226 (48.19)	VCK	174 (37.1)	52 (11.09)	NTK	37 (7.89)	32 (6.82)
64	VCK	196 (41.79)	AIADMK	162 (34.54)	34 (7.25)	NTK	69 (14.71)	42 (8.96)
64A	VCK	216 (43.46)	AIADMK	193 (38.83)	23 (4.63)	NTK	46 (9.26)	42 (8.45)
65	AIADMK	285 (56.55)	VCK	118 (23.41)	167 (33.14)	NTK	64 (12.7)	37 (7.34)
65A	AIADMK	304 (65.94)	VCK	101 (21.91)	203 (44.03)	NTK	34 (7.38)	22 (4.77)
66	AIADMK	216 (40.6)	VCK	215 (40.41)	1 (0.19)	NTK	77 (14.47)	24 (4.51)
66A	AIADMK	256 (46.29)	VCK	222 (40.14)	34 (6.15)	NTK	53 (9.58)	22 (3.98)
67	AIADMK	381 (79.21)	VCK	54 (11.23)	327 (67.98)	NTK	33 (6.86)	13 (2.7)
67A	AIADMK	425 (84.49)	VCK	49 (9.74)	376 (74.75)	NTK	22 (4.37)	7 (1.39)
68	AIADMK	613 (78.99)	VCK	82 (10.57)	531 (68.42)	BSP	32 (4.12)	49 (6.31)
69	VCK	211 (44.14)	AIADMK	188 (39.33)	23 (4.81)	NTK	63 (13.18)	16 (3.35)
69A	AIADMK	253 (50.2)	VCK	196 (38.89)	57 (11.31)	NTK	30 (5.95)	25 (4.96)
70	AIADMK	308 (70.32)	VCK	62 (14.16)	246 (56.16)	NTK	39 (8.9)	29 (6.62)
70A	AIADMK	350 (78.48)	VCK	55 (12.33)	295 (66.15)	NTK	20 (4.48)	21 (4.71)
71	AIADMK	536 (73.73)	VCK	117 (16.09)	419 (57.64)	NTK	46 (6.33)	28 (3.85)
72	AIADMK	588 (81.22)	VCK	56 (7.73)	532 (73.49)	NTK	49 (6.77)	31 (4.28)
73	AIADMK	280 (55.01)	VCK	171 (33.6)	109 (21.41)	NTK	31 (6.09)	27 (5.3)
74	AIADMK	405 (54.44)	VCK	208 (27.96)	197 (26.48)	BSP	62 (8.33)	69 (9.27)
75	AIADMK	330 (45.96)	VCK	275 (38.3)	55 (7.66)	NTK	82 (11.42)	31 (4.32)
76	VCK	211 (49.88)	AIADMK	157 (37.12)	54 (12.76)	NTK	36 (8.51)	19 (4.49)
76A	VCK	207 (50.74)	AIADMK	160 (39.22)	47 (11.52)	NTK	25 (6.13)	16 (3.92)
77	VCK	262 (50.38)	AIADMK	173 (33.27)	89 (17.11)	NTK	56 (10.77)	29 (5.58)
77A	VCK	292 (51.41)	AIADMK	208 (36.62)	84 (14.79)	NTK	33 (5.81)	35 (6.16)
78	AIADMK	225 (47.77)	VCK	145 (30.79)	80 (16.98)	NTK	72 (15.29)	29 (6.16)
78A	AIADMK	281 (57.7)	VCK	139 (28.54)	142 (29.16)	NTK	45 (9.24)	22 (4.52)
79	AIADMK	355 (52.67)	VCK	181 (26.85)	174 (25.82)	NTK	80 (11.87)	58 (8.61)
80	VCK	321 (50.39)	AIADMK	225 (35.32)	96 (15.07)	NTK	55 (8.63)	36 (5.65)

Contd....

Socio-Economic Amenities - Rural

Access to Education Facilities

Particulars	Number of Villages (% of Population)				
	Available	Not Available	If Not Available (Distance of Nearest Facility)		
			A	B	C
Govt. Primary School	58 (100)	0 (0)	0 (0)	0 (0)	0 (0)
Private Primary School	18 (44)	40 (56)	0 (0)	0 (0)	0 (0)
Govt. Middle School	38 (77)	20 (23)	19 (21)	0 (0)	0 (0)
Private Middle School	4 (10)	54 (90)	0 (0)	0 (0)	0 (0)
Govt. Secondary School	17 (45)	41 (55)	35 (45)	5 (7)	0 (0)
Private Secondary School	3 (9)	55 (91)	0 (0)	0 (0)	0 (0)
Govt. Senior Secondary School	7 (24)	51 (76)	33 (49)	16 (24)	1 (1)
Private Senior Secondary School	1 (3)	57 (97)	0 (0)	0 (0)	0 (0)
Govt. Arts and Science Degree College	0 (0)	58 (100)	0 (0)	0 (0)	0 (0)
Private Arts and Science Degree College	2 (6)	56 (94)	11 (24)	21 (36)	24 (34)
Govt. Engineering College	0 (0)	58 (100)	0 (0)	0 (0)	0 (0)
Private Engineering College	1 (3)	57 (97)	9 (22)	33 (56)	15 (20)
Govt. Medicine College	0 (0)	58 (100)	0 (0)	1 (2)	6 (13)
Private Medicine College	0 (0)	58 (100)	0 (0)	0 (0)	51 (85)
Govt. Management Institute	0 (0)	58 (100)	0 (0)	0 (0)	0 (0)
Private Management Institute	1 (1)	57 (99)	12 (27)	28 (50)	17 (23)
Govt. Polytechnic	0 (0)	58 (100)	0 (0)	0 (0)	0 (0)
Private Polytechnic	1 (4)	57 (96)	6 (12)	34 (62)	17 (23)
Govt. Vocational Training School/ITI	1 (5)	57 (95)	5 (14)	19 (30)	13 (15)
Private Vocational Training School/ITI	2 (5)	56 (95)	5 (15)	12 (16)	1 (1)
Govt. Non Formal Training Centre	58 (100)	0 (0)	0 (0)	0 (0)	0 (0)
Private Non Formal Training Centre	0 (0)	58 (100)	0 (0)	0 (0)	0 (0)
Govt. School For Disabled	0 (0)	58 (100)	0 (0)	0 (0)	1 (1)
Private School For Disabled	1 (4)	57 (96)	8 (18)	27 (49)	21 (28)
Government Others	0 (0)	58 (100)	0 (0)	0 (0)	0 (0)
Private Others	0 (0)	58 (100)	0 (0)	0 (0)	0 (0)

Note : Distance A : Less than 5 km; B : Between 5-10 km; C : 10+ km.; Source : Data Analysis is based on 2011 Census.

DISCLAIMER

The Terms of Use and Disclaimer of Datanet India Private Limited (hereinafter referred to as "Datanet") for use of this analysis report of **Arakkonam Assembly Constituency (Arakkonam Vidhan Sabha)** :-

1. **Assembly Factbook™** is a Registered Trade Mark owned by Datanet.
2. All the maps are sketched and graphical representation only and have not been drawn to the scale and also not to represent the actual geographical area or boundary of the unit.
3. The data for the aforesaid analysis is based on authentic sources and has been culled from the various publications of Census, CSO and NSSO for district and block level data, various central and state government departments, Central & State Elections Commissions and the concerned Returning Officers' releases, Electoral Rolls, Election results and allied publications, internal assessment, surveys, estimates and analysis. Therefore, certain adjustment of data at micro level may have been done to arrive closer to the macro data.
4. Data have been provided on an "As Is" and "As AVAILABLE" basis
5. The colours shown in the maps or diagram and charts of a particular party, alliance or AC are indicative and do not represent them.
6. This publication which includes maps, sheets, graphs and data would be the property under copyright of Datanet only. The user may use these for its internal study, analysis and research purposes. It's public display, re-selling or any commercial uses by the user are not allowed.
7. Datanet has taken due care and caution in compilation and processing of data and allied information, but does not guarantee the accuracy, adequacy or completeness of any information/analysis and will be not responsible for any errors or omissions or for the results obtained from the use of such information/analysis.
8. All the contents for the publication have been culled from various authentic sources and Datanet reasonably believes such sources to be reliable, but does not make any representations, express or implied as to the accuracy or fitness of use of such information. The information or contents of the information/analysis do not constitute advice and should not be relied upon in making (or refraining from making) any decision. Any reliance placed upon the information provided by Datanet is the sole responsibility and strictly at the user's risk.
9. In no event will Datanet be liable for any damages (including, without limitation, damages for loss of business projects, or loss of profits) arising in contract, tort or otherwise from the use of or inability to use any of its contents, or from any action taken (or refrained from being taken) as a result of using the analysis or any of its contents. Datanet its directors, owners, editors, officials, employees, distributor and agents or any associate will not be liable for any errors in the information contained or any consequences arising from the use of the contents of the provided information/analysis.
10. If any provision of these terms and conditions is held invalid or illegal or unenforceable for any reason by any court of competent jurisdiction, such provision shall be severed and the remainder of provisions of the terms and conditions shall continue in full force and effect as if the Term of Use had been executed with the invalid, illegal or unenforceable provision eliminated.
11. If there are any discrepancies in the information provided, please bring it to attention of Datanet for suitable rectification measures.

Buy Online This Complete Book At
Indiastat Publication Book Store

www.indiastatpublications.com

or go directly at

[http://www.indiastatpublications.com/
Assembly_factbook/Tamil_Nadu/Arakkonam/ Arakkonam](http://www.indiastatpublications.com/Assembly_factbook/Tamil_Nadu/Arakkonam/Arakkonam)



i indiastat**elections**

