



Tamil Nadu

Assembly Factbook™

Arcot Assembly Constituency



Key Electoral Data of Arcot
Assembly Constituency (Vidhan Sabha)

Tamil Nadu

Assembly Factbook™

Arcot Assembly Constituency



Arcot Vidhan Sabha

Editor & Director

Dr. R.K. Thukral

Research Editor

Dr. Shafeeq Rahman

Compiled, Researched and Published by Datanet India Pvt. Ltd.

D-100, 1st Floor,

Okhla Industrial Area, Phase-I,
New Delhi- 110020.

Ph.: 91-11- 43580781-84

Email : support@indiastatpublications.com

Website : www.indiastatelections.com

Online Book Store :

www.indiastatpublications.com

Report No. : AFB/TN-042-0125

ISBN : 978-93-5313-730-4

First Edition : January, 2018

Eighth Updated Edition : January, 2025

Price : Rs. 11500/-

US\$ 310

© **Datanet India Pvt. Ltd.**

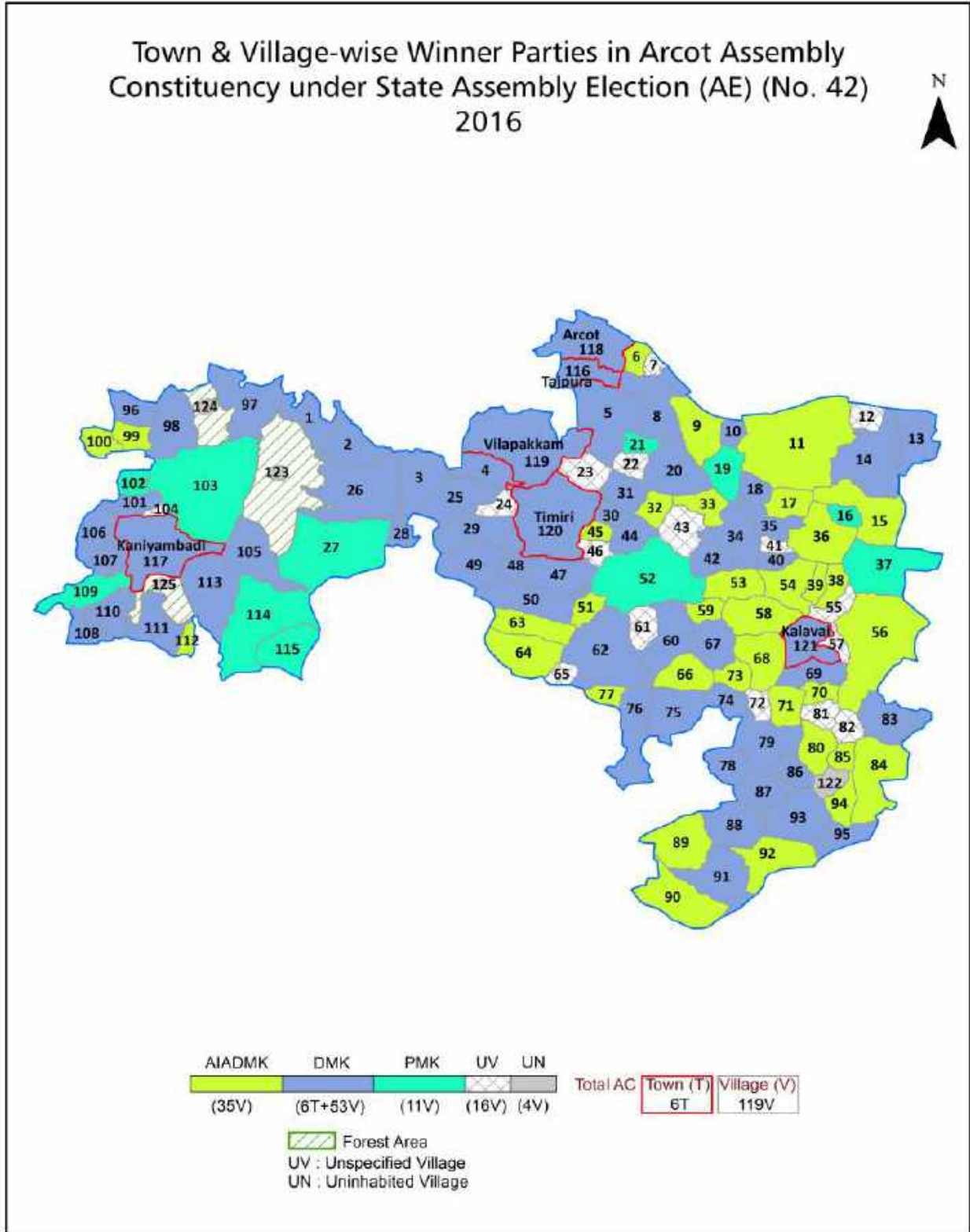
All rights reserved. No part of this book may be reproduced, stored in a retrieval system or transmitted in any form or by any means, mechanical photocopying, photographing, scanning, recording or otherwise without the prior written permission of the publisher. Please refer to Disclaimer at page no. 254 for the use of this publication.

Printed in India

Contents

No.	Particulars	Page No.
	Introduction	
1	Assembly Constituency - (Vidhan Sabha) at a Glance Features of Assembly as per Delimitation Commission of India (2008)	1-2
	Location and Political Maps	
2	Location Map Boundaries of Assembly Constituency - (Vidhan Sabha in District Boundaries of Assembly Constituency under Parliamentary Constituency - (Lok Sabha) Town & Village-wise Winner Parties- 2024, 2021, 2019, 2016, 2014, 2011 and 2009	3-11
	Administrative Setup (2011)	
3	District Sub-district Towns Villages Inhabited Villages Uninhabited Villages Village Panchayat Intermediate Panchayat	12-18
	Demographics (2011)	
4	Population Households Rural/Urban Population Towns and Villages by Population Size Sex Ratio (Total & 0-6 Years) Religious Population Social Population Literacy Rate	19-20
	Electoral Features	
5	Important Dates of Last Elections Held Electors by Gender Service Electors Voters Voters Turnout Polling Stations & Average Number of Electors per Polling Station Electors by Age Group Present Elected Representatives	21-26
	Historical Summary Election Results	
6	Vote Share of Major Parties Winning Margin (Number & Percentage Polarity of Parties Summary Result of Assembly Segment of Parliamentary Elections 2024, 2019, 2014, 2009, 2004 and 1999 Summary Result of Assembly Elections 2021, 2016, 2011, 2006, 2001, 1996, 1991, 1989, 1984, 1980, 1977, 1971 and 1967	27-48
	Polling Station Level Election Results	
7	Name and Number of Polling Station 2024, 2021, 2019, 2016, 2014, 2011 and 2009 Polling Station-wise Electors, Voters & Voters Turnout 2024, 2021, 2019, 2016, 2014, 2011 and 2009 Polling Station wise Elections Results 2024, 2021, 2019, 2016, 2014, 2011 and 2009	49-233
	Share of Assembly Constituency	
8	Share of Assembly Constituency - (Vidhan Sabha) in State, District and Parliamentary Constituency - (Lok Sabha)	234
	Socio-Economic Amenities (2011)	
9	Access to Administrative Units Agricultural, Manufacturing and Industrial Commodities Demographic Indicators Education Health & Manpower Drinking Water Supply Sanitation Entertainment and Recreations Infrastructure Power Food Allocation Distribution and Marketing of Agriculture Commodities Infrastructure Transport and Road Infrastructure Communication Banking and Financial Services Land Use Irrigation Source	235-250
10	Abbreviation & Sources	251-253
11	Disclaimer	254

Location & Political Map



Administrative Setup

List of Village Panchayat & Intermediate Panchayat (Block) Name - 2011

Village Name	Village Panchayat Name	Intermediate Panchayat Name
Adukkamparai	Adukkamparai	Kaniyambadi
Agaram	Agaram	Timiri
Allalacheri	Allalacheri	Timiri
Anaimallur	Anaimallur	Timiri
Aroor	Aroor	Timiri
Arumpakkam	Arumpakkam , Annanhangal	Arcot
Athithangal	Athithangal	Arcot
Athiyanam	Athiyanam	Timiri
Ayiramangalam	Ayiramangalam	Timiri
Balamadai	Palamadai	Vellore
Chakkaramallur	Sakkaramallur	Arcot
Damarapakkam	Damarapakkam	Timiri
Donimedu	Donimedu	Timiri
Durgam	Durgam	Timiri
Edayansathu	Edayansathu	Kaniyambadi
Esayanur	Puderi, Esayanu	Arcot
Gundaleri	Gundaleri	Timiri
Irungur	Irungur	Timiri
Kadappanhangal	Kirambadi	Arcot
Kalavaiputhur	Kalavaiputhur	Timiri
Kammasamudram	Kammavanpettai, Kammasamudra	Kaniyambadi
Kanikkaniyan	Kanikkaniyan	Kaniyambadi
Kaniyanur	Kaniyanur , Pudur	Timiri
Karivedu	Karivedu	Arcot
Karrikanthangal	Karrikanthangal	Arcot
Kathalampattu	Nanjukondapuram, Kathalampatt	Kaniyambadi
Kavanur	Kavanur	Timiri
Kilambadi	Kilambadi	Arcot
Kilanthangal	Karrikanthangal	Arcot

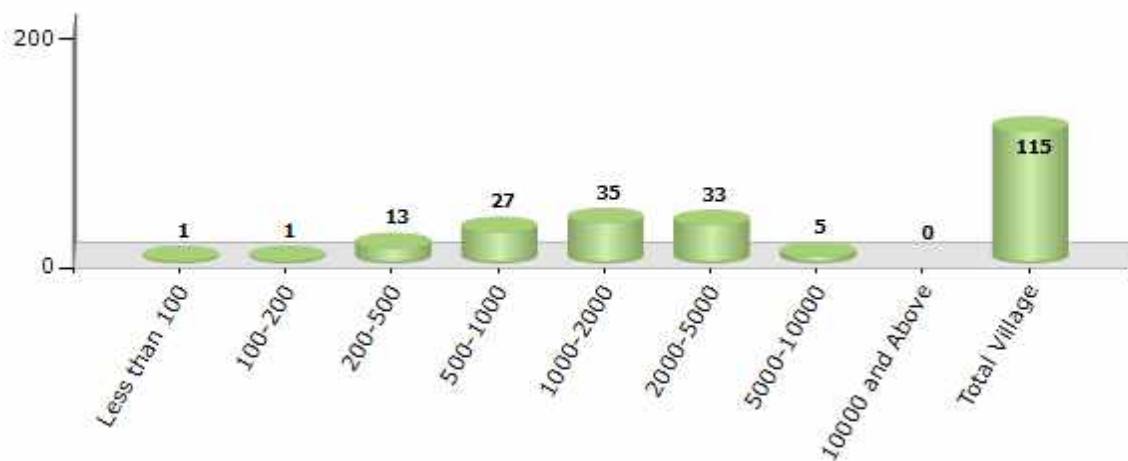
Contd....

Demographics

Number of Villages by Population Size - 2011

Less than 100	100-200	200-500	500-1000	1000-2000	2000-5000	5000-10000	10000 and Above	Total Village
1	1	13	27	35	33	5	0	115

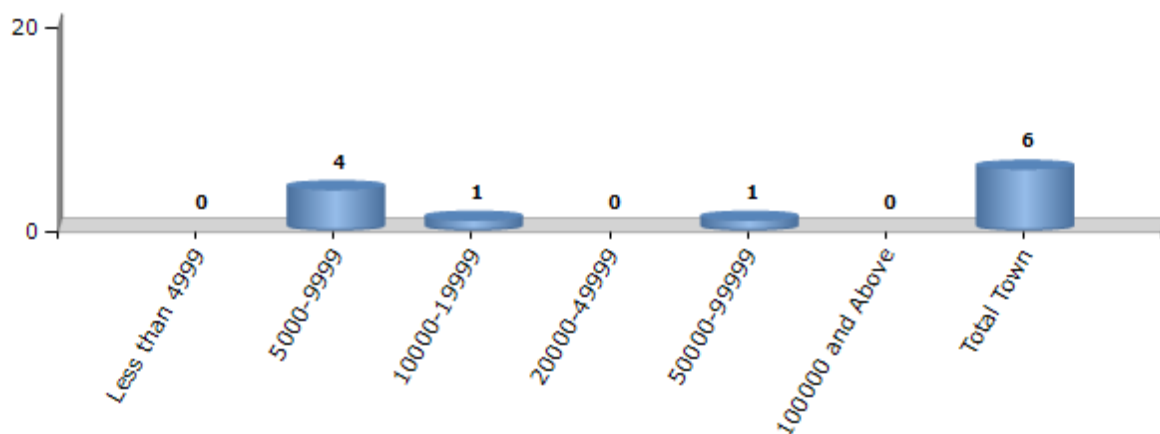
Number of Villages by Population Size - 2011



Number of Towns by Population Size - 2011

Less than 4999	5000-9999	10000-19999	20000-49999	50000-99999	100000 and Above	Total Town
0	4	1	0	1	0	6

Number of Towns by Population Size - 2011

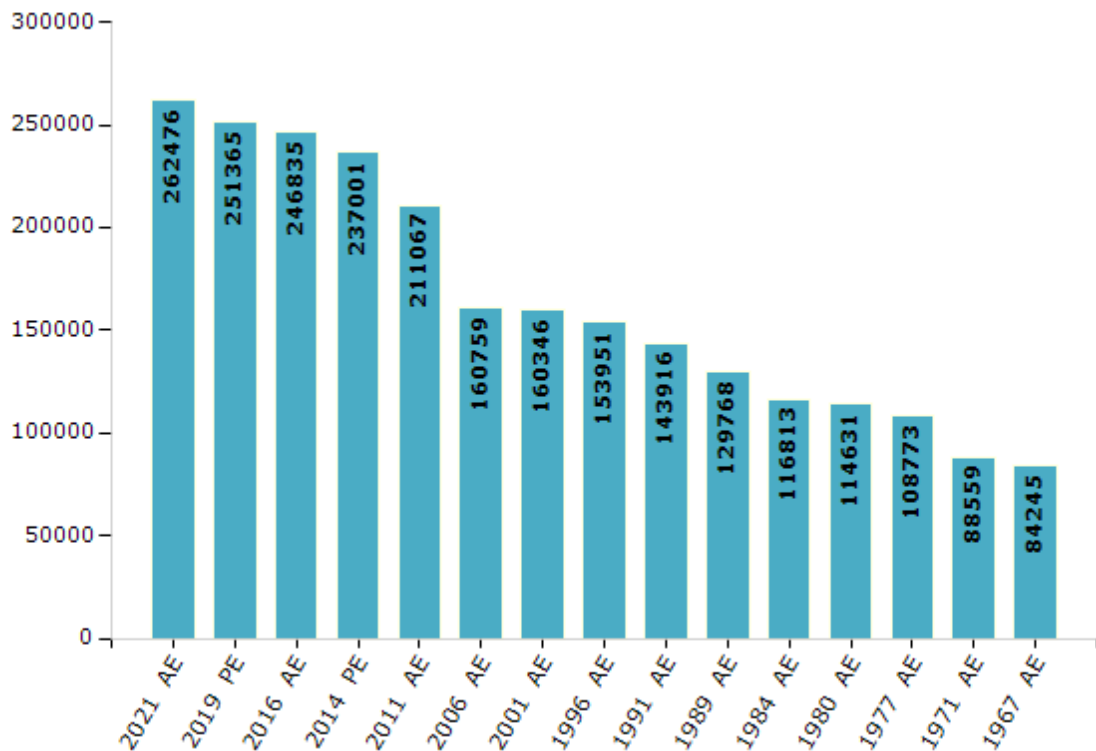


Electoral Features

Electors by Male & Female

Year	Male	Female	Others	Total	Year	Male	Female	Others	Total
2021 AE	128622	133846	8	262476	1999 PE	-	-	-	-
2019 PE	123613	127749	3	251365	1996 AE	77301	76650	-	153951
2016 AE	120633	126202	0	246835	1991 AE	71822	72094	-	143916
2014 PE	116829	120171	1	237001	1989 AE	64552	65216	-	129768
2011 AE	105024	106043	-	211067	1984 AE	58845	57968	-	116813
2009 PE	-	-	-	-	1980 AE	57173	57458	-	114631
2006 AE	79141	81618	-	160759	1977 AE	54315	54458	-	108773
2004 PE	-	-	-	-	1971 AE	43615	44944	-	88559
2001 AE	78927	81419	-	160346	1967 AE	-	-	-	84245

Number of Electors

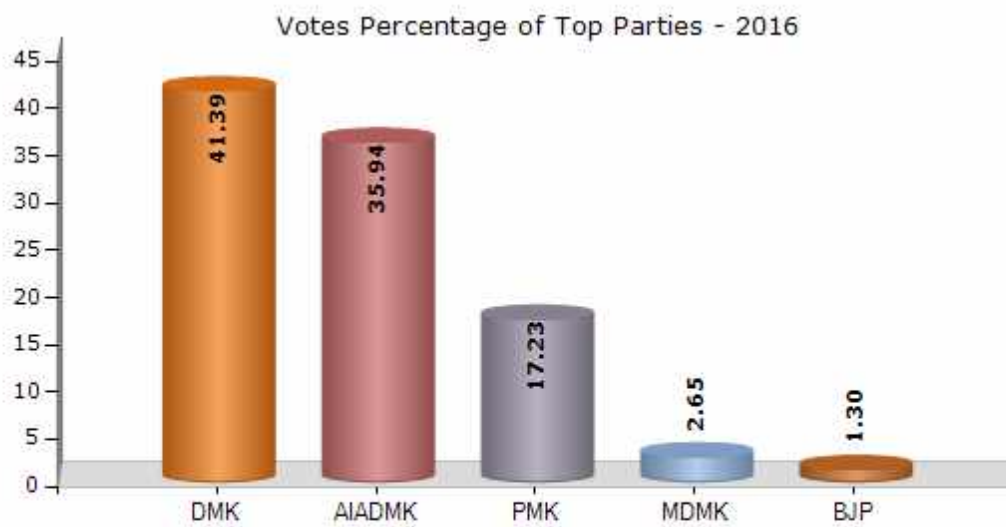


Note : AE : Assembly Election, PE : Assembly Segment of Parliamentary Election

Historical Summary Election Results

Summary Result of Assembly Election - 2016

Candidate Name	Party	Votes	Votes %
Eswarappan J L	DMK	84182	41.39
Ramadoss.K.V	AIADMK	73091	35.94
G.Karikalan	PMK	35043	17.23
Udhayakumar P N	MDMK	5387	2.65
Arulraman.D	BJP	2648	1.3
Muruganamtham.K	IND	406	0.2
Sakuthala.A	IND	359	0.18
Munusamy.C	LJP	272	0.13
	NOTA	2004	0.99



Polling Station Level Election Results

Number and Name of Polling Stations (PS) (2021)

Number of Polling Stations	Name of Polling Stations	Number of Polling Stations	Name of Polling Stations
1	Panchayat Union Elementary School Palamathi Vellore - 632009.	20	Panchayat Union Middle School Arcottan Kudisai Moonjurpet - 632057
2	Panchayat Union Elementary School Senganatham Vellore - 632009.	20A	Panchayat Union Middle School Arcottan Kudisai Moonjurpet - 632057
3	Corporation Primary School East Facing Northern Side Edayansathu - 632002	21	Panchayat Union Elementary School Main Building Nelvoy.
4	Corporation Primary School West Facing Southern Side Edayansathu - 632002	22	Panchayat Union Middle School Naickneri H/O Moonjurpet - 632057
5	Corporation Primary School North Facing South Building Edayansathu - 632002	23	Panchayat Union Middle School North Facing Sathumadurai - 632011
6	Corporation Primary School West Facing Middle Building Edayansathu - 632002	24	Panchayat Union Middle School East Facing Sathumadurai - 632011
7	Corporation Primary School West Facing North Side Edayansathu - 632002	25	Anganvadi Mayyam North Facing Nelvoy - 632011
7A	Corporation Primary School West Facing North Side Edayansathu - 632002	26	Panchayat Union Middle School Eastern Block West Facing Vepampattu
8	Panchayat Union Middle School East Facing West Building Manthoppu Mettuedaiampatti H/O Adukamparai - 632002	27	Panchayat Union Middle School Western Block East Facing Vepampattu
9	Panchayat Union Middle School South Facing North East Building Manthoppu Mettuedaiampatti H/O Adukamparai - 632002	27A	Panchayat Union Middle School Western Block East Facing Vepampattu
10	St. Joseph Aided Elementary School North Facing West Side Kattupadi Adukamparai - 632002	28	Panchayat Union Elementary School Southern Block North Facing Ramapuram Kaniyambadi
10A	St. Joseph Aided Elementary School North Facing West Side Kattupadi Adukamparai - 632002	28A	Panchayat Union Elementary School Southern Block North Facing Ramapuram Kaniyambadi
11	St. Joseph Aided Elementary School North Facing East Side Kattupadi Adukamparai - 632002	29	Panchayat Union Elementary School Western Block East Facing Ramapuram Kaniyambadi
12	Panchayat Union Middle School North Facing West Side Thuthipattu - 632011	30	Govt. Hr. Sec. School Room No.29 Eastern Block. West Facing. Sothern Side Kaniyambadi
13	Panchayat Union Middle School North Facing Middle Building Thuthipattu - 632011	31	Govt. Hr. Sec. School Room No.30 Eastern Block. West Facing. Sothern Side Kaniyambadi
14	Panchayat Union Middle School North Facing East Side Thuthipattu - 632011	32	Govt. Hr. Sec. School Front Building Eastern Block West Facing Northern Wing Kaniyambadi
15	Govt. High School South Facing Moonjurpet - 632057	33	Govt. Hr. Sec. School Eastern Block West Facing Middle Building Kaniyambadi
16	Narayana Guruvappa Chetty Aided Primary School South Facing West Side Moonjurpet	34	Govt. Hr. Sec. School Eastern Block West Facing Front Building Southern Wing Kaniyambadi
17	Narayana Guruvappa Chetty Aided Primary School West Facing Moonjurpet - 632002	34A	Govt. Hr. Sec. School Eastern Block West Facing Front Building Southern Wing Kaniyambadi
18	Narayana Guruvappa Chetty Aided Elementary School South Facing East Side Moonjurpet - 632002	35	Govt. Hr. Sec. School Eastern Block West Facing Northern Wing Kaniyambadi
19	Govt. High School North Facing South Building Munjurpet.	36	Govt. Hr. Sec. School Eastern Block West Facing Eastern Centre Wing Kaniyambadi

Contd....

Polling Station Level Election Results

Polling Station-wise Votes Secured by Overall Top Five Parties in Arcot Assembly in Assembly Election (AE) under Arakkonam Parliamentary Constituency in Tamil Nadu (2021)

Number of Polling Station	Winner - J.L. Eswarappan (DMK)	Runner-up - Elavazagan. K.L (PMK)	3rd - R. Kathiravan (NTK)	4th - A.R. Mohamed Raffi (MNM)	5th - N. Janarthanan (AMMKMNKZ)	NOTA	Other	Total Votes Secured
31	489	166	52	9	8	7	3	734
32	336	187	43	16	13	6	2	603
33	258	168	32	14	14	5	2	493
34	227	146	45	6	3	4	0	431
34A	249	180	35	11	2	5	5	487
35	343	163	82	3	3	7	9	610
36	296	49	24	3	2	2	1	377
36A	347	72	17	0	3	2	3	444
37	182	386	21	8	1	1	4	603
38	396	123	42	9	14	10	7	601
39	227	196	31	8	4	9	6	481
40	211	265	28	0	2	4	3	513
40A	262	279	17	1	1	6	10	576
41	309	204	14	2	1	5	4	539
42	332	132	33	5	9	1	9	521
43	209	217	39	2	4	4	0	475
43A	218	259	19	1	3	7	8	515
44	287	363	64	9	4	14	8	749
45	201	379	20	2	1	3	3	609
46	318	368	26	1	3	6	6	728
47	140	224	36	3	2	4	5	414
47A	214	230	12	3	4	2	5	470
48	237	197	42	7	5	4	4	496
48A	314	203	17	5	2	10	6	557
49	321	405	20	8	7	6	10	777
50	182	215	28	4	1	4	0	434
50A	183	264	16	8	4	4	5	484
51	214	397	51	12	2	10	5	691
52	232	161	40	3	2	3	6	447
52A	244	190	26	9	4	4	12	489
53	167	216	32	6	0	4	2	427
53A	213	262	11	8	0	3	4	501
54	220	362	34	3	2	11	8	640
55	65	328	30	3	2	2	1	431
55A	78	347	26	3	2	2	3	461

Contd....

Polling Station Level Election Results

Winner, Runner-up and 3rd Party Position & Winning Margin According to Polling Stations in Arcot Assembly in Assembly Election (AE) under Arakkonam Parliamentary Constituency in Tamil Nadu (2021)

Polling Station Number	Winner Party	Winner Votes (%)	Runner-up Party	Runner-up Votes (%)	Winning Margin Votes (%)	Third Party	Third Party Votes (%)	Other Votes (%)
56	PMK	530 (61.84)	DMK	269 (31.39)	261 (30.45)	NTK	31 (3.62)	27 (3.15)
57	DMK	254 (59.62)	PMK	133 (31.22)	121 (28.4)	NTK	29 (6.81)	10 (2.35)
57A	DMK	302 (65.37)	PMK	121 (26.19)	181 (39.18)	NTK	15 (3.25)	24 (5.19)
58	PMK	378 (73.11)	DMK	111 (21.47)	267 (51.64)	NTK	15 (2.9)	13 (2.51)
58A	PMK	413 (76.2)	DMK	109 (20.11)	304 (56.09)	NTK	10 (1.85)	10 (1.85)
59	DMK	293 (68.94)	PMK	95 (22.35)	198 (46.59)	NTK	26 (6.12)	11 (2.59)
59A	DMK	364 (72.08)	PMK	102 (20.2)	262 (51.88)	NTK	16 (3.17)	23 (4.55)
60	PMK	359 (55.49)	DMK	235 (36.32)	124 (19.17)	NTK	22 (3.4)	31 (4.79)
61	PMK	470 (69.94)	DMK	158 (23.51)	312 (46.43)	NTK	31 (4.61)	13 (1.93)
62	DMK	202 (45.8)	PMK	182 (41.27)	20 (4.53)	NTK	33 (7.48)	24 (5.44)
62A	DMK	239 (51.96)	PMK	183 (39.78)	56 (12.18)	NTK	23 (5)	15 (3.26)
63	PMK	385 (78.89)	DMK	69 (14.14)	316 (64.75)	NTK	20 (4.1)	14 (2.87)
63A	PMK	379 (79.96)	DMK	69 (14.56)	310 (65.4)	NTK	12 (2.53)	14 (2.95)
64	DMK	350 (58.04)	PMK	206 (34.16)	144 (23.88)	NTK	22 (3.65)	25 (4.15)
65	DMK	309 (60.35)	PMK	173 (33.79)	136 (26.56)	NTK	15 (2.93)	15 (2.93)
66	PMK	394 (60.62)	DMK	217 (33.38)	177 (27.24)	NTK	18 (2.77)	21 (3.23)
67	DMK	322 (48.57)	PMK	257 (38.76)	65 (9.81)	AMMKMNKZ	39 (5.88)	45 (6.79)
68	PMK	240 (44.86)	DMK	234 (43.74)	6 (1.12)	NTK	27 (5.05)	34 (6.36)
69	DMK	382 (52.84)	PMK	284 (39.28)	98 (13.56)	NTK	27 (3.73)	30 (4.15)
70	PMK	526 (70.13)	DMK	190 (25.33)	336 (44.8)	NTK	23 (3.07)	11 (1.47)
71	DMK	661 (82.42)	NTK	68 (8.48)	593 (73.94)	PMK	49 (6.11)	24 (2.99)
72	PMK	388 (48.44)	DMK	346 (43.2)	42 (5.24)	NTK	30 (3.75)	37 (4.62)
73	DMK	334 (49.78)	PMK	284 (42.32)	50 (7.46)	NTK	28 (4.17)	25 (3.73)
74	DMK	533 (66.96)	PMK	194 (24.37)	339 (42.59)	NTK	44 (5.53)	25 (3.14)
75	PMK	162 (49.54)	DMK	148 (45.26)	14 (4.28)	NTK	14 (4.28)	3 (0.92)
76	PMK	331 (51.08)	DMK	259 (39.97)	72 (11.11)	NTK	34 (5.25)	24 (3.7)
77	DMK	349 (58.26)	PMK	214 (35.73)	135 (22.53)	NTK	20 (3.34)	16 (2.67)
78	DMK	247 (65)	PMK	97 (25.53)	150 (39.47)	NTK	31 (8.16)	5 (1.32)
79	DMK	329 (50.15)	PMK	254 (38.72)	75 (11.43)	NTK	52 (7.93)	21 (3.2)
80	DMK	334 (60.07)	PMK	150 (26.98)	184 (33.09)	NTK	47 (8.45)	25 (4.5)
81	PMK	248 (49.11)	DMK	221 (43.76)	27 (5.35)	NTK	28 (5.54)	8 (1.58)
81A	DMK	242 (47.64)	PMK	239 (47.05)	3 (0.59)	NTK	13 (2.56)	14 (2.76)
82	PMK	424 (49.42)	DMK	343 (39.98)	81 (9.44)	NTK	40 (4.66)	51 (5.94)
83	PMK	277 (52.56)	DMK	210 (39.85)	67 (12.71)	NTK	21 (3.98)	19 (3.61)
84	DMK	411 (59.91)	PMK	211 (30.76)	200 (29.15)	NTK	46 (6.71)	18 (2.62)

Contd....

Socio-Economic Amenities - Rural

Access to Education Facilities

Particulars	Number of Villages (% of Population)				
	Available	Not Available	If Not Available (Distance of Nearest Facility)		
			A	B	C
Govt. Primary School	108 (99)	7 (1)	7 (1)	0 (0)	0 (0)
Private Primary School	20 (32)	95 (68)	0 (0)	0 (0)	0 (0)
Govt. Middle School	57 (75)	58 (25)	54 (24)	4 (2)	0 (0)
Private Middle School	6 (11)	109 (89)	0 (0)	0 (0)	0 (0)
Govt. Secondary School	18 (34)	97 (66)	80 (53)	14 (8)	0 (0)
Private Secondary School	4 (7)	111 (93)	0 (0)	0 (0)	0 (0)
Govt. Senior Secondary School	10 (17)	105 (83)	80 (65)	22 (14)	1 (0)
Private Senior Secondary School	2 (4)	113 (96)	0 (0)	0 (0)	0 (0)
Govt. Arts and Science Degree College	0 (0)	115 (100)	4 (6)	3 (6)	13 (14)
Private Arts and Science Degree College	1 (1)	114 (99)	19 (14)	44 (27)	31 (32)
Govt. Engineering College	0 (0)	115 (100)	3 (4)	1 (2)	3 (2)
Private Engineering College	1 (1)	114 (99)	23 (20)	45 (33)	39 (38)
Govt. Medicine College	1 (2)	114 (98)	9 (11)	7 (10)	88 (67)
Private Medicine College	0 (0)	115 (100)	0 (0)	0 (0)	10 (10)
Govt. Management Institute	0 (0)	115 (100)	3 (4)	1 (2)	3 (2)
Private Management Institute	0 (0)	115 (100)	12 (10)	30 (27)	66 (55)
Govt. Polytechnic	1 (2)	114 (98)	3 (6)	3 (3)	0 (0)
Private Polytechnic	3 (4)	112 (96)	13 (16)	11 (7)	82 (63)
Govt. Vocational Training School/ITI	0 (0)	115 (100)	0 (0)	0 (0)	1 (1)
Private Vocational Training School/ITI	2 (5)	113 (95)	37 (29)	49 (41)	26 (25)
Govt. Non Formal Training Centre	114 (100)	1 (0)	1 (0)	0 (0)	0 (0)
Private Non Formal Training Centre	0 (0)	115 (100)	0 (0)	0 (0)	0 (0)
Govt. School For Disabled	0 (0)	115 (100)	0 (0)	0 (0)	6 (7)
Private School For Disabled	0 (0)	115 (100)	14 (19)	9 (11)	86 (64)
Government Others	0 (0)	115 (100)	0 (0)	0 (0)	0 (0)
Private Others	0 (0)	115 (100)	0 (0)	0 (0)	0 (0)

Note : Distance A : Less than 5 km; B : Between 5-10 km; C : 10+ km.; Source : Data Analysis is based on 2011 Census.

DISCLAIMER

The Terms of Use and Disclaimer of Datanet India Private Limited (hereinafter referred to as "Datanet") for use of this analysis report of **Arcot Assembly Constituency (Arcot Vidhan Sabha)** :-

1. **Assembly Factbook™** is a Registered Trade Mark owned by Datanet.
2. All the maps are sketched and graphical representation only and have not been drawn to the scale and also not to represent the actual geographical area or boundary of the unit.
3. The data for the aforesaid analysis is based on authentic sources and has been culled from the various publications of Census, CSO and NSSO for district and block level data, various central and state government departments, Central & State Elections Commissions and the concerned Returning Officers' releases, Electoral Rolls, Election results and allied publications, internal assessment, surveys, estimates and analysis. Therefore, certain adjustment of data at micro level may have been done to arrive closer to the macro data.
4. Data have been provided on an "As Is" and "As AVAILABLE" basis
5. The colours shown in the maps or diagram and charts of a particular party, alliance or AC are indicative and do not represent them.
6. This publication which includes maps, sheets, graphs and data would be the property under copyright of Datanet only. The user may use these for its internal study, analysis and research purposes. It's public display, re-selling or any commercial uses by the user are not allowed.
7. Datanet has taken due care and caution in compilation and processing of data and allied information, but does not guarantee the accuracy, adequacy or completeness of any information/analysis and will be not responsible for any errors or omissions or for the results obtained from the use of such information/analysis.
8. All the contents for the publication have been culled from various authentic sources and Datanet reasonably believes such sources to be reliable, but does not make any representations, express or implied as to the accuracy or fitness of use of such information. The information or contents of the information/analysis do not constitute advice and should not be relied upon in making (or refraining from making) any decision. Any reliance placed upon the information provided by Datanet is the sole responsibility and strictly at the user's risk.
9. In no event will Datanet be liable for any damages (including, without limitation, damages for loss of business projects, or loss of profits) arising in contract, tort or otherwise from the use of or inability to use any of its contents, or from any action taken (or refrained from being taken) as a result of using the analysis or any of its contents. Datanet its directors, owners, editors, officials, employees, distributor and agents or any associate will not be liable for any errors in the information contained or any consequences arising from the use of the contents of the provided information/analysis.
10. If any provision of these terms and conditions is held invalid or illegal or unenforceable for any reason by any court of competent jurisdiction, such provision shall be severed and the remainder of provisions of the terms and conditions shall continue in full force and effect as if the Term of Use had been executed with the invalid, illegal or unenforceable provision eliminated.
11. If there are any discrepancies in the information provided, please bring it to attention of Datanet for suitable rectification measures.

Buy Online This Complete Book At
Datanet India eBooks Store

www.indiastatpublications.com

or go directly at

[http://www.indiastatpublications.com/
Assembly_factbook/Tamil_Nadu/Arakkonam/ Arcot](http://www.indiastatpublications.com/Assembly_factbook/Tamil_Nadu/Arakkonam/Arcot)

 **india**stat**elections**

