



Tamil Nadu

Assembly Factbook™

Katpadi Assembly Constituency



Key Electoral Data of Katpadi
Assembly Constituency (Vidhan Sabha)



india**stat**publications

Tamil Nadu

Assembly Factbook™

Katpadi Assembly Constituency



Katpadi Vidhan Sabha

Editor & Director

Dr. R.K. Thukral

Research Editor

Dr. Shafeeq Rahman

Compiled, Researched and Published by Datanet India Pvt. Ltd.

D-100, 1st Floor,

Okhla Industrial Area, Phase-I,
New Delhi- 110020.

Ph.: 91-11- 43580781-84

Email : support@indiastatpublications.com

Website : www.indiastatelections.com

Online Book Store :

www.indiastatpublications.com

Report No. : AFB/TN-040-0125

ISBN : 978-93-5313-763-2

First Edition : January, 2018

Eighth Updated Edition : January, 2025

Price : Rs. 11500/-

US\$ 310

© Datanet India Pvt. Ltd.

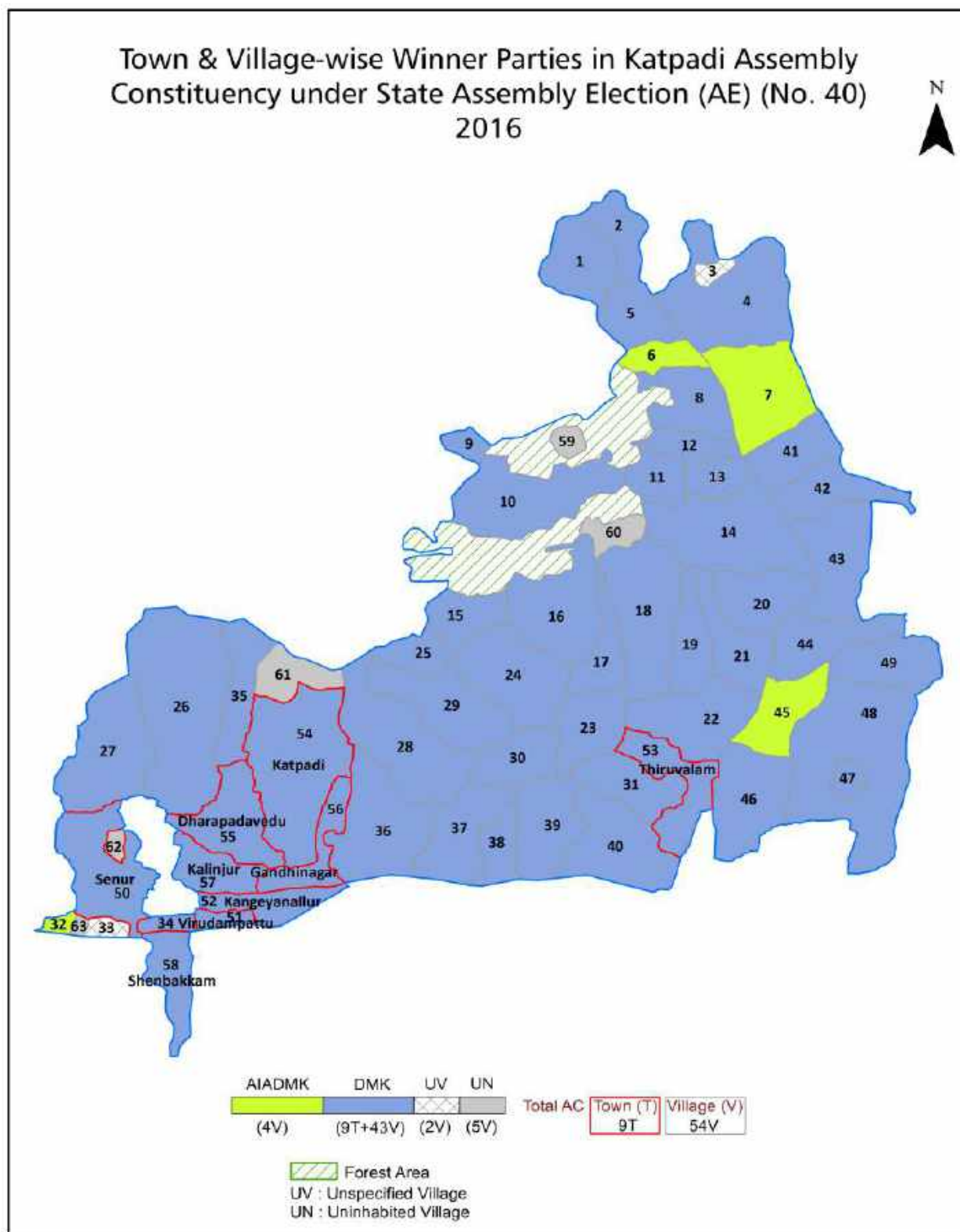
All rights reserved. No part of this book may be reproduced, stored in a retrieval system or transmitted in any form or by any means, mechanical photocopying, photographing, scanning, recording or otherwise without the prior written permission of the publisher. Please refer to Disclaimer at page no. 231 for the use of this publication.

Printed in India

Contents

No.	Particulars	Page No.
	Introduction	
1	Assembly Constituency - (Vidhan Sabha) at a Glance Features of Assembly as per Delimitation Commission of India (2008)	1-2
	Location and Political Maps	
2	Location Map Boundaries of Assembly Constituency - (Vidhan Sabha) in District Boundaries of Assembly Constituency under Parliamentary Constituency - (Lok Sabha) Town & Village-wise Winner Parties- 2024, 2021, 2019, 2016, 2014, 2011 and 2009	3-11
	Administrative Setup (2011)	
3	District Sub-district Towns Villages Inhabited Villages Uninhabited Villages Village Panchayat Intermediate Panchayat	12-15
	Demographics (2011)	
4	Population Households Rural/Urban Population Towns and Villages by Population Size Sex Ratio (Total & 0-6 Years) Religious Population Social Population Literacy Rate	16-17
	Electoral Features	
5	Important Dates of Last Elections Held Electors by Gender Service Electors Voters Voters Turnout Polling Stations & Average Number of Electors per Polling Station Electors by Age Group Present Elected Representatives	18-23
	Historical Summary Election Results	
6	Vote Share of Major Parties Winning Margin (Number & Percentage) Polarity of Parties Summary Result of Assembly Segment of Parliamentary Elections 2024, 2019, 2014, 2009, 2004 and 1999 Summary Result of Assembly Elections 2021, 2016, 2011, 2006, 2001, 1996, 1991, 1989, 1984, 1980, 1977, 1971 and 1967	24-45
	Polling Station Level Election Results	
7	Name and Number of Polling Station 2024, 2021, 2019, 2016, 2014, 2011 and 2009 Polling Station-wise Electors, Voters & Voters Turnout 2024, 2021, 2019, 2016, 2014, 2011 and 2009 Polling Station wise Elections Results 2024, 2021, 2019, 2016, 2014, 2011 and 2009	46-210
	Share of Assembly Constituency	
8	Share of Assembly Constituency - (Vidhan Sabha) in State, District and Parliamentary Constituency - (Lok Sabha)	211
	Socio-Economic Amenities (2011)	
9	Access to Administrative Units Agricultural, Manufacturing and Industrial Commodities Demographic Indicators Education Health & Manpower Drinking Water Supply Sanitation Entertainment and Recreations Infrastructure Power Food Allocation Distribution and Marketing of Agriculture Commodities Infrastructure Transport and Road Infrastructure Communication Banking and Financial Services Land Use Irrigation Source	212-227
10	Abbreviation & Sources	228-230
11	Disclaimer	231

Location & Political Map



Administrative Setup

List of Village Panchayat & Intermediate Panchayat (Block) Name - 2011

Village Name	Village Panchayat Name	Intermediate Panchayat Name
Ammavaripalle	Ammavarpalli	Sholingur
Ammundi	Ammundi , Kuppathamottur, Arimuthumottur	Katpadi
Arumparuthi	Arumparuthi	Katpadi
Balekuppam	Balakuppamgollavaripalli, Arularangaipalli	Sholingur
Brahmapuram	Bramapuram	Katpadi
Dharapadavedu	Mettukulam	Katpadi
Ekambaranellur	Ekambaranellur	Walajapet
Elayanellore	Elayanellore	Sholingur
Eranthangal	Eranthangal	Katpadi
Erukkambattu	Erukkampattu	Sholingur
Gollapalli	Gollapalli	Sholingur
Kandipedu	Kandipedu	Katpadi
Karasamangalam	Karasamangalam	Katpadi
Karigiri	Karigiri	Katpadi
Karnampattu	Karnampattu	Katpadi
Katharikuppam	Katharikuppam	Walajapet
Keeraisathu	Keeraisathu	Sholingur
Kodukkanthangal	Vinnampalli	Sholingur
Kondakuppam	Kondakuppam	Walajapet
Kondareddipalli	Ponnai	Sholingur
Kugaiyanallore	Gugaiyanallur	Katpadi
Lalapettai	Lalapettai	Walajapet
Madandakuppam	Madandakuppam	Sholingur
Mahimandalam	Ammavarpalli, Mahimandalam	Sholingur
Marudampakkam	Marudampakkam	Walajapet
Melpadi	Melpadi	Sholingur
Mukundarayapuram	Mukundarayapuram	Walajapet
Mutharasikuppam	Mutharasikuppam	Sholingur
Oddanthangal	Kandipedu	Katpadi

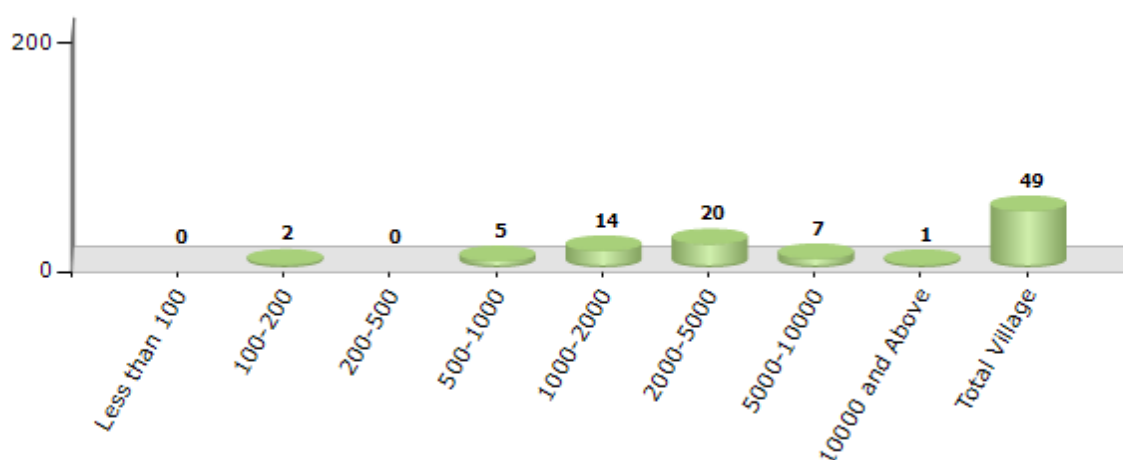
Contd....

Demographics

Number of Villages by Population Size - 2011

Less than 100	100-200	200-500	500-1000	1000-2000	2000-5000	5000-10000	10000 and Above	Total Village
0	2	0	5	14	20	7	1	49

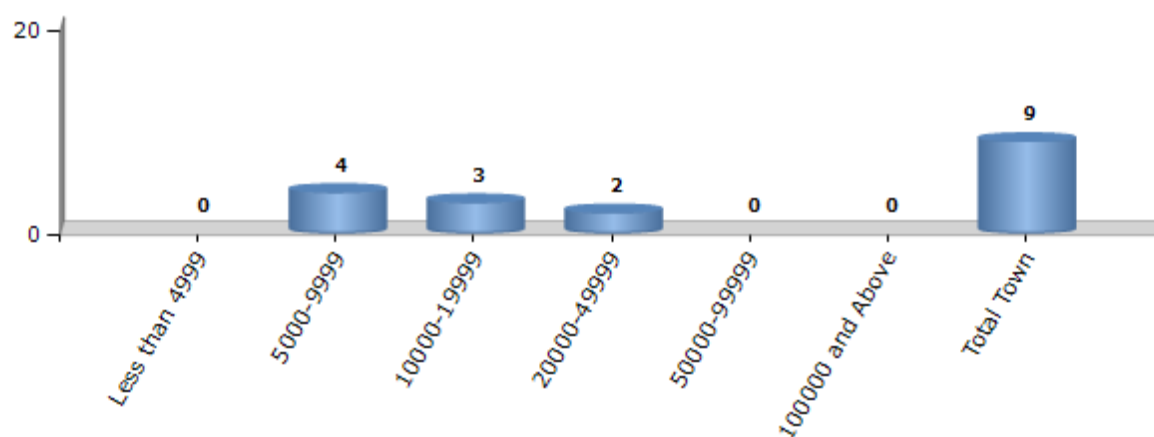
Number of Villages by Population Size - 2011



Number of Towns by Population Size - 2011

Less than 4999	5000-9999	10000-19999	20000-49999	50000-99999	100000 and Above	Total Town
0	4	3	2	0	0	9

Number of Towns by Population Size - 2011



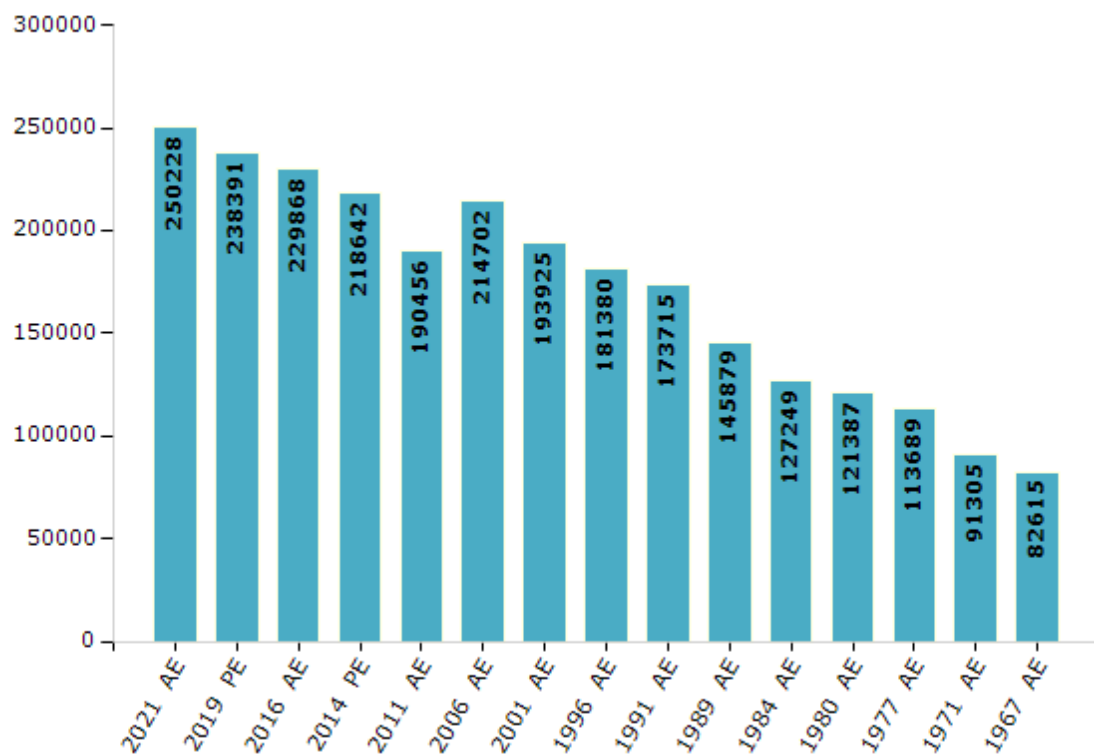
Electoral Features

Electors by Male & Female

Year	Male	Female	Others	Total
2021 AE	121746	128448	34	250228
2019 PE	116333	122032	26	238391
2016 AE	112134	117719	15	229868
2014 PE	107895	110733	14	218642
2011 AE	94430	96026	-	190456
2009 PE	-	-	-	-
2006 AE	104981	109721	-	214702
2004 PE	-	-	-	-
2001 AE	95840	98085	-	193925

Year	Male	Female	Others	Total
1999 PE	-	-	-	-
1996 AE	89965	91415	-	181380
1991 AE	87667	86048	-	173715
1989 AE	72674	73205	-	145879
1984 AE	63667	63582	-	127249
1980 AE	61291	60096	-	121387
1977 AE	57191	56498	-	113689
1971 AE	45139	46166	-	91305
1967 AE	-	-	-	82615

Number of Electors



Note : AE : Assembly Election, PE : Assembly Segment of Parliamentary Election

Historical Summary Election Results

Summary Result of Assembly Election - 2016

Candidate Name	Party	Votes	Votes %
Duraimurugan	DMK	90534	50.9
Appu S.R.K	AIADMK	66588	37.44
Shanmugam N T	PMK	12728	7.16
Sivanandam T.V	TMC(M)	2163	1.22
Puviarasan L.	NTK	1135	0.64
Sankar Ganesh K	PPIS	598	0.34
Manjula V	IND	439	0.25
Sathishkumar L	IND	382	0.21
Murugan N	IJK	368	0.21
Palani R	IND	106	0.06
Subramani K	IND	88	0.05
Saravanan M	IND	74	0.04
Shanmugam K L	SP	74	0.04
Ganapathy S	IND	57	0.03
Kannan K S	IND	44	0.02
	NOTA	2492	1.4

Polling Station Level Election Results

Number and Name of Polling Stations (PS) (2021)

Number of Polling Stations	Name of Polling Stations	Number of Polling Stations	Name of Polling Stations
1	CSI Vellore Dioces M.D.Middle School East Facing Room No - 1 Balekuppam - 632514	16	Panchayat Union Elementary School West Side South Facing Keeraiasathu - 632514
2	CSI Vellore Dioces M.D.Middle School East Facing Room No - 2 Balekuppam - 632514	17	Panchayat Union Elementary School East Side South Facing Keeraiasathu - 632514
3	Panchayat Union Elementary School East Facing Aavularangapalli - 632514	18	Panchayat Union Middle School West Facing Theeyarkuppam - 632514
4	Panchayat Union Elementary School East Facing Building Kondamanaidupalayam - 517403	18A	Panchayat Union Middle School West Facing Theeyarkuppam - 632514
5	Panchayat Union Middle School West Side Building Facing East Thengal - 632514	19	Panchayat Office Building Facing North Gollapalli - 632520
6	Panchayat Union Elementary School South Side Building Facing North Paramasathu - 632514	19A	Panchayat Office Building Facing North Gollapalli - 632520
6A	Panchayat Union Elementary School South Side Building Facing North Paramasathu - 632514	20	Panchayat Union Elementary School East Facing Erukkampattu. - 632520
7	M.D. Primary School East Facing Ponnai - 632514	21	Panchayat Union Middle School East Side North Facing Vasur - 632514
7A	M.D. Primary School East Facing Ponnai - 632514	22	Panchayat Union Elementary School West Side Facing North, Ramapuram, Vasur - 632514
8	Dr.Radhakrishnan Aided Middle School East Facing New Building Pethanaiyakanpalayam H/O Ponnai - 632514	23	Panchayat Union Elementary School Facing North Palleri - 632514
9	Adidravidar Welfare School East Facing Building Senji Nayakan Palayam - 632514	24	Panchayat Union Elementary School North Facing Gummanthangal - 632520
10	Panchayat Union Middle School West Facing Ponnai Pudur-632514	25	Aided Primary School East Facing Building Kondakuppam - 632520
10A	Panchayat Union Middle School West Facing Ponnai Pudur-632514	26	Panchayat Union Elementary School Facing South Eastern Side New Building Sathirampudur - 632520
11	Government Boys Hr.Sec.School North Main Building Facing South Ponnai-1 - 632514	27	Panchayat Union Elementary School North Side South Facing Melpadi - 632520
12	Government Boys Hr.Sec.School Facing South Ponnai -1 - 632514	28	Panchayat Union Elementary School East Side Building West Facing Melpadi - 632520
12A	Government Boys Hr.Sec.School Facing South Ponnai -1 - 632514	29	Panchayat Union Elementary School West Side Building West Facing Melpadi - 632520
13	Panchayat Union Middle School East Facing Building Oddaneri - 632514	30	Panchayat Union Elementary School Eastern Side Building Facing South Kottanatham - 632520
13A	Panchayat Union Middle School East Facing Building Oddaneri - 632514	31	Panchayat Union Elementary School Facing North Kottanatham - 632520
14	Panchayat Union Elementary School South Side Building, Ponnai -2 - 632514	32	Panchayat Union Elementary School East Facing Somanathapuram - 632520
15	Panchayat Union Middle School West Facing Kattur - 632520	33	Shri Shanmuga Nantha Aided Elementary School Facing East Vallimalai - 632520
15A	Panchayat Union Middle School West Facing Kattur - 632520	34	Panchayat Union Middle School East Facing Perumalkuppam - 632520

Contd....

Polling Station Level Election Results

Polling Station-wise Votes Secured by Overall Top Five Parties in Katpadi Assembly in Assembly Election (AE) under Arakkonam Parliamentary Constituency in Tamil Nadu (2021)

Number of Polling Station	Winner - Duraimurugan (DMK)	Runner-up - V Ramu (AIADMK)	3rd - S Thiruk kumaran (NTK)	4th - A S Raja (AMMKMNKZ)	5th - M Sudharsan (IJK)	NOTA	Other	Total Votes Secured
28	213	226	20	0	1	2	3	465
29	360	244	34	7	0	4	12	661
30	185	392	14	3	0	9	9	612
31	193	417	26	4	1	4	10	655
32	206	485	7	5	1	6	5	715
33	334	342	15	7	0	7	22	727
34	161	437	18	0	1	2	5	624
35	299	351	21	6	2	5	18	702
36	176	230	29	1	0	4	8	448
37	227	508	25	2	1	6	9	778
38	171	284	25	1	1	1	7	490
38A	190	287	1	0	0	2	8	488
39	267	270	53	1	0	6	19	616
40	257	397	17	0	0	9	14	694
41	267	175	14	0	0	4	6	466
42	227	442	20	39	1	7	17	753
43	110	276	15	6	0	1	0	408
43A	110	334	6	14	0	1	10	475
44	327	314	35	2	1	6	8	693
45	196	504	14	19	0	8	12	753
46	106	356	14	6	0	3	2	487
46A	118	361	5	3	0	2	7	496
47	208	319	18	0	1	7	4	557
48	225	364	14	18	0	3	10	634
49	187	207	39	4	1	4	6	448
49A	239	210	17	2	0	2	20	490
50	246	298	22	1	2	2	5	576
51	341	288	32	0	2	8	5	676
52	214	231	11	8	1	4	7	476
53	312	351	34	2	1	1	3	704
54	329	204	18	1	0	6	1	559
55	403	254	31	33	0	7	8	736
56	319	448	34	0	1	10	8	820
57	176	316	17	0	0	6	7	522
58	206	195	27	3	0	4	4	439

Contd....

Polling Station Level Election Results

Winner, Runner-up and 3rd Party Position & Winning Margin According to Polling Stations in Katpadi Assembly in Assembly Election (AE) under Arakkonam Parliamentary Constituency in Tamil Nadu (2021)

Polling Station Number	Winner Party	Winner Votes (%)	Runner-up Party	Runner-up Votes (%)	Winning Margin Votes (%)	Third Party	Third Party Votes (%)	Other Votes (%)
58A	DMK	225 (46.88)	AIADMK	223 (46.46)	2 (0.42)	NTK	16 (3.33)	16 (3.33)
59	AIADMK	497 (68.93)	DMK	198 (27.46)	299 (41.47)	NTK	10 (1.39)	16 (2.22)
60	AIADMK	460 (67.35)	DMK	198 (28.99)	262 (38.36)	NTK	14 (2.05)	11 (1.61)
61	AIADMK	311 (61.1)	DMK	163 (32.02)	148 (29.08)	NTK	26 (5.11)	9 (1.77)
61A	AIADMK	339 (63.6)	DMK	166 (31.14)	173 (32.46)	NTK	12 (2.25)	16 (3)
62	DMK	355 (56.8)	AIADMK	245 (39.2)	110 (17.6)	NTK	20 (3.2)	5 (0.8)
63	AIADMK	352 (49.65)	DMK	298 (42.03)	54 (7.62)	NTK	43 (6.06)	16 (2.26)
64	DMK	327 (57.77)	AIADMK	204 (36.04)	123 (21.73)	NTK	24 (4.24)	11 (1.94)
65	AIADMK	276 (53.18)	DMK	197 (37.96)	79 (15.22)	NTK	33 (6.36)	13 (2.5)
66	AIADMK	258 (53.09)	DMK	201 (41.36)	57 (11.73)	NTK	12 (2.47)	15 (3.09)
67	DMK	301 (58.11)	AIADMK	162 (31.27)	139 (26.84)	NTK	49 (9.46)	6 (1.16)
67A	DMK	334 (64.23)	AIADMK	168 (32.31)	166 (31.92)	NTK	7 (1.35)	11 (2.12)
68	AIADMK	282 (55.51)	DMK	191 (37.6)	91 (17.91)	NTK	23 (4.53)	12 (2.36)
68A	AIADMK	299 (56.63)	DMK	197 (37.31)	102 (19.32)	NTK	15 (2.84)	17 (3.22)
69	AIADMK	238 (59.35)	DMK	140 (34.91)	98 (24.44)	NTK	11 (2.74)	12 (2.99)
70	DMK	209 (55.44)	AIADMK	124 (32.89)	85 (22.55)	NTK	38 (10.08)	6 (1.59)
71	AIADMK	220 (48.78)	DMK	173 (38.36)	47 (10.42)	NTK	25 (5.54)	33 (7.32)
71A	AIADMK	231 (50.55)	DMK	202 (44.2)	29 (6.35)	NTK	10 (2.19)	14 (3.06)
72	AIADMK	266 (47.67)	DMK	258 (46.24)	8 (1.43)	NTK	26 (4.66)	8 (1.43)
73	AIADMK	371 (58.7)	DMK	216 (34.18)	155 (24.52)	NTK	32 (5.06)	13 (2.06)
74	DMK	274 (62.99)	AIADMK	102 (23.45)	172 (39.54)	NTK	44 (10.11)	15 (3.45)
75	DMK	309 (46.89)	AIADMK	293 (44.46)	16 (2.43)	NTK	32 (4.86)	25 (3.79)
76	DMK	202 (48.44)	AIADMK	173 (41.49)	29 (6.95)	NTK	33 (7.91)	9 (2.16)
76A	AIADMK	254 (51.84)	DMK	205 (41.84)	49 (10)	NTK	20 (4.08)	11 (2.24)
77	DMK	176 (39.64)	AIADMK	133 (29.95)	43 (9.69)	NTK	121 (27.25)	14 (3.15)
77A	DMK	278 (56.05)	AIADMK	159 (32.06)	119 (23.99)	NTK	50 (10.08)	9 (1.81)
78	AIADMK	277 (54.64)	DMK	211 (41.62)	66 (13.02)	NTK	10 (1.97)	9 (1.78)
79	AIADMK	367 (45.88)	DMK	354 (44.25)	13 (1.63)	NTK	48 (6)	31 (3.88)
80	DMK	326 (57.6)	AIADMK	196 (34.63)	130 (22.97)	NTK	36 (6.36)	8 (1.41)
81	DMK	378 (57.89)	AIADMK	237 (36.29)	141 (21.6)	NTK	22 (3.37)	16 (2.45)
82	DMK	440 (53.2)	AIADMK	323 (39.06)	117 (14.14)	NTK	48 (5.8)	16 (1.93)
83	AIADMK	301 (57.12)	DMK	198 (37.57)	103 (19.55)	NTK	18 (3.42)	10 (1.9)
84	AIADMK	312 (63.03)	DMK	148 (29.9)	164 (33.13)	NTK	24 (4.85)	11 (2.22)
84A	AIADMK	312 (64.46)	DMK	140 (28.93)	172 (35.53)	NTK	16 (3.31)	16 (3.31)
85	AIADMK	532 (76.11)	DMK	115 (16.45)	417 (59.66)	NTK	31 (4.43)	21 (3)

Contd....

Socio-Economic Amenities - Rural

Access to Education Facilities

Particulars	Number of Villages (% of Population)				
	Available	Not Available	If Not Available (Distance of Nearest Facility)		
			A	B	C
Govt. Primary School	47 (100)	2 (0)	2 (0)	0 (0)	0 (0)
Private Primary School	18 (45)	31 (55)	0 (0)	0 (0)	0 (0)
Govt. Middle School	30 (74)	19 (26)	17 (24)	1 (0)	0 (0)
Private Middle School	9 (28)	40 (72)	0 (0)	0 (0)	0 (0)
Govt. Secondary School	12 (39)	37 (61)	33 (54)	2 (2)	0 (0)
Private Secondary School	6 (17)	43 (83)	0 (0)	0 (0)	0 (0)
Govt. Senior Secondary School	8 (30)	41 (70)	34 (59)	6 (10)	0 (0)
Private Senior Secondary School	3 (9)	46 (91)	0 (0)	0 (0)	0 (0)
Govt. Arts and Science Degree College	0 (0)	49 (100)	0 (0)	0 (0)	8 (14)
Private Arts and Science Degree College	0 (0)	49 (100)	6 (17)	9 (17)	26 (52)
Govt. Engineering College	0 (0)	49 (100)	0 (0)	0 (0)	1 (1)
Private Engineering College	1 (2)	48 (98)	4 (15)	9 (16)	34 (66)
Govt. Medicine College	0 (0)	49 (100)	1 (5)	3 (2)	4 (8)
Private Medicine College	0 (0)	49 (100)	0 (0)	1 (2)	40 (82)
Govt. Management Institute	0 (0)	49 (100)	2 (2)	3 (4)	15 (26)
Private Management Institute	0 (0)	49 (100)	4 (16)	5 (11)	20 (41)
Govt. Polytechnic	0 (0)	49 (100)	0 (0)	1 (2)	8 (13)
Private Polytechnic	0 (0)	49 (100)	2 (3)	6 (16)	32 (66)
Govt. Vocational Training School/ITI	0 (0)	49 (100)	0 (0)	0 (0)	0 (0)
Private Vocational Training School/ITI	3 (4)	46 (96)	17 (43)	22 (36)	7 (18)
Govt. Non Formal Training Centre	47 (100)	2 (0)	2 (0)	0 (0)	0 (0)
Private Non Formal Training Centre	0 (0)	49 (100)	0 (0)	0 (0)	0 (0)
Govt. School For Disabled	0 (0)	49 (100)	0 (0)	0 (0)	9 (19)
Private School For Disabled	0 (0)	49 (100)	5 (17)	9 (16)	26 (48)
Government Others	0 (0)	49 (100)	0 (0)	0 (0)	0 (0)
Private Others	0 (0)	49 (100)	0 (0)	0 (0)	0 (0)

Note : Distance A : Less than 5 km; B : Between 5-10 km; C : 10+ km.; Source : Data Analysis is based on 2011 Census.

DISCLAIMER

The Terms of Use and Disclaimer of Datanet India Private Limited (hereinafter referred to as "Datanet") for use of this analysis report of **Katpadi Assembly Constituency (Katpadi Vidhan Sabha)** :-

1. **Assembly Factbook™** is a Registered Trade Mark owned by Datanet.
2. All the maps are sketched and graphical representation only and have not been drawn to the scale and also not to represent the actual geographical area or boundary of the unit.
3. The data for the aforesaid analysis is based on authentic sources and has been culled from the various publications of Census, CSO and NSSO for district and block level data, various central and state government departments, Central & State Elections Commissions and the concerned Returning Officers' releases, Electoral Rolls, Election results and allied publications, internal assessment, surveys, estimates and analysis. Therefore, certain adjustment of data at micro level may have been done to arrive closer to the macro data.
4. Data have been provided on an "As Is" and "As AVAILABLE" basis
5. The colours shown in the maps or diagram and charts of a particular party, alliance or AC are indicative and do not represent them.
6. This publication which includes maps, sheets, graphs and data would be the property under copyright of Datanet only. The user may use these for its internal study, analysis and research purposes. It's public display, re-selling or any commercial uses by the user are not allowed.
7. Datanet has taken due care and caution in compilation and processing of data and allied information, but does not guarantee the accuracy, adequacy or completeness of any information/analysis and will be not responsible for any errors or omissions or for the results obtained from the use of such information/analysis.
8. All the contents for the publication have been culled from various authentic sources and Datanet reasonably believes such sources to be reliable, but does not make any representations, express or implied as to the accuracy or fitness of use of such information. The information or contents of the information/analysis do not constitute advice and should not be relied upon in making (or refraining from making) any decision. Any reliance placed upon the information provided by Datanet is the sole responsibility and strictly at the user's risk.
9. In no event will Datanet be liable for any damages (including, without limitation, damages for loss of business projects, or loss of profits) arising in contract, tort or otherwise from the use of or inability to use any of its contents, or from any action taken (or refrained from being taken) as a result of using the analysis or any of its contents. Datanet its directors, owners, editors, officials, employees, distributor and agents or any associate will not be liable for any errors in the information contained or any consequences arising from the use of the contents of the provided information/analysis.
10. If any provision of these terms and conditions is held invalid or illegal or unenforceable for any reason by any court of competent jurisdiction, such provision shall be severed and the remainder of provisions of the terms and conditions shall continue in full force and effect as if the Term of Use had been executed with the invalid, illegal or unenforceable provision eliminated.
11. If there are any discrepancies in the information provided, please bring it to attention of Datanet for suitable rectification measures.

Buy Online This Complete Book At
Datanet India eBooks Store

www.indiastatpublications.com

or go directly at

[http://www.indiastatpublications.com/
Assembly_factbook/Tamil_Nadu/Arakkonam/ Katpadi](http://www.indiastatpublications.com/Assembly_factbook/Tamil_Nadu/Arakkonam/Katpadi)

 **indiastat**elections

