



Tamil Nadu

Assembly Factbook™

Ranipet Assembly Constituency



Key Electoral Data of Ranipet
Assembly Constituency (Vidhan Sabha)

Tamil Nadu

Assembly Factbook™

Ranipet Assembly Constituency



Ranipet Vidhan Sabha

Editor & Director

Dr. R.K. Thukral

Research Editor

Dr. Shafeeq Rahman

Compiled, Researched and Published by Datanet India Pvt. Ltd.

D-100, 1st Floor,

Okhla Industrial Area, Phase-I,
New Delhi- 110020.

Ph.: 91-11- 43580781-84

Email : support@indiastatpublications.com

Website : www.indiastatelections.com

Online Book Store :

www.indiastatpublications.com

Report No. : AFB/TN-041-0123

ISBN : 978-93-5313-839-4

First Edition : January, 2018

Sixth Updated Edition : January, 2023

Price : Rs. 11500/-

US\$ 310

© Datanet India Pvt. Ltd.

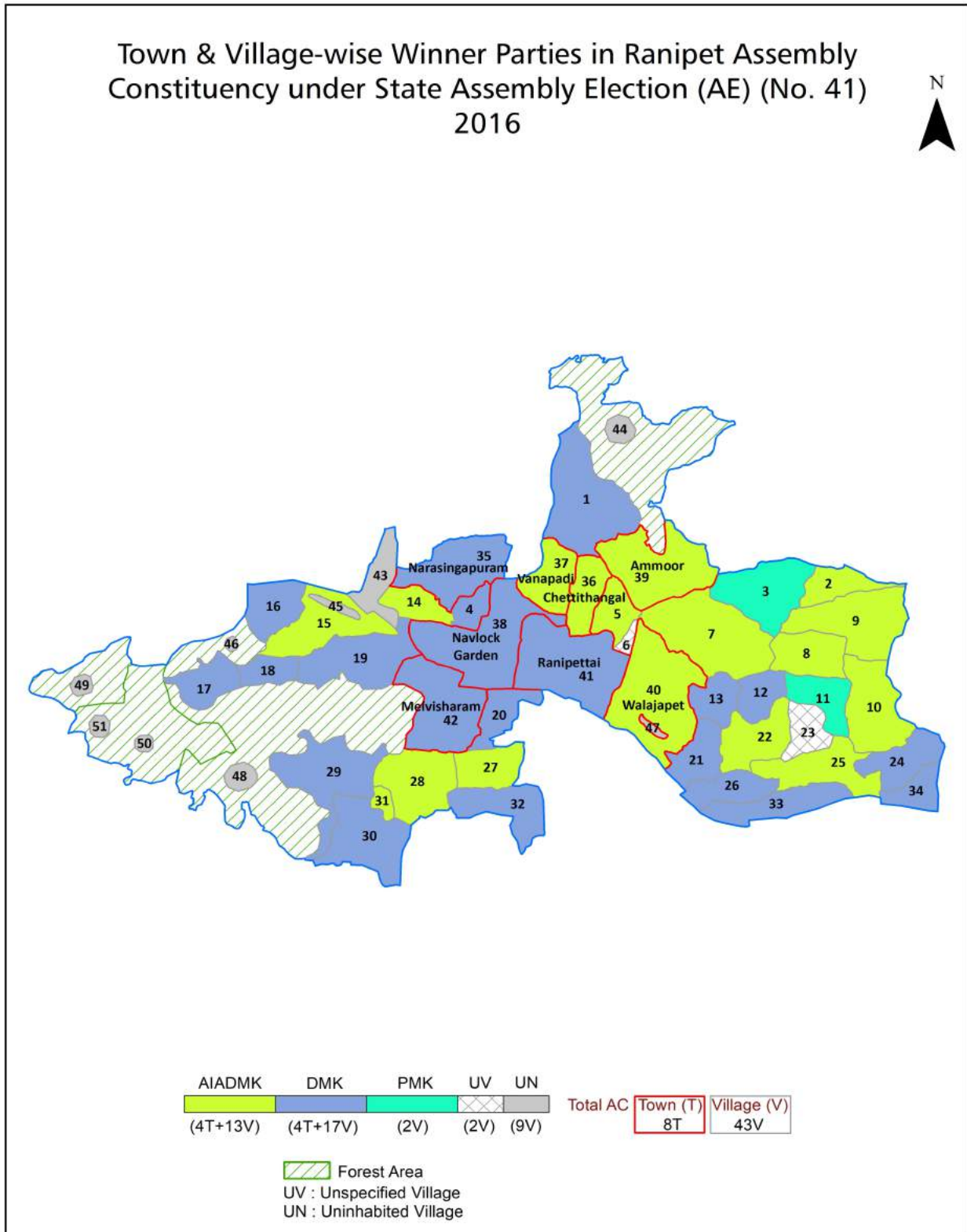
All rights reserved. No part of this book may be reproduced, stored in a retrieval system or transmitted in any form or by any means, mechanical photocopying, photographing, scanning, recording or otherwise without the prior written permission of the publisher. Please refer to Disclaimer at page no. 242 for the use of this publication.

Printed in India

Contents

No.	Particulars	Page No.
	Introduction	
1	Assembly Constituency - (Vidhan Sabha) at a Glance Features of Assembly as per Delimitation Commission of India (2008)	1-2
	Location and Political Maps	
2	Location Map Boundaries of Assembly Constituency - (Vidhan Sabha) in District Boundaries of Assembly Constituency under Parliamentary Constituency - (Lok Sabha) Town & Village-wise Winner Parties- 2021, 2019, 2016, 2014, 2011 and 2009	3-11
	Administrative Setup (2011)	
3	District Sub-district Towns Villages Inhabited Villages Uninhabited Villages Village Panchayat Intermediate Panchayat	12-15
	Demographics (2011)	
4	Population Households Rural/Urban Population Towns and Villages by Population Size Sex Ratio (Total & 0-6 Years) Religious Population Social Population Literacy Rate	16-17
	Electoral Features	
5	Important Dates of Last Elections Held Electors by Gender Service Electors Voters Voters Turnout Polling Stations & Average Number of Electors per Polling Station Electors by Age Group Present Elected Representatives	18-23
	Historical Summary Election Results	
6	Vote Share of Major Parties Winning Margin (Number & Percentage) Polarity of Parties Summary Result of Assembly Segment of Parliamentary Elections 2019, 2014, 2009, 2004 and 1999 Summary Result of Assembly Elections 2021, 2016, 2011, 2006, 2001, 1996, 1991, 1989, 1984, 1980, 1977, 1971 and 1967	24-45
	Polling Station Level Election Results	
7	Name and Number of Polling Station 2021, 2019, 2016, 2014, 2011 and 2009 Polling Station-wise Electors, Voters & Voters Turnout 2021, 2019, 2016, 2014, 2011 and 2009 Polling Station wise Elections Results 2021, 2019, 2016, 2014, 2011 and 2009	46-221
	Share of Assembly Constituency	
8	Share of Assembly Constituency - (Vidhan Sabha) in State, District and Parliamentary Constituency - (Lok Sabha)	222
	Socio-Economic Amenities (2011)	
9	Access to Administrative Units Agricultural, Manufacturing and Industrial Commodities Demographic Indicators Education Health & Manpower Drinking Water Supply Sanitation Entertainment and Recreations Infrastructure Power Food Allocation Distribution and Marketing of Agriculture Commodities Infrastructure Transport and Road Infrastructure Communication Banking and Financial Services Land Use Irrigation Source	223-238
10	Abbreviation & Sources	239-241
11	Disclaimer	242

Location & Political Map



Administrative Setup

List of Village Panchayat & Intermediate Panchayat (Block) Name - 2011

Village Name	Village Panchayat Name	Intermediate Panchayat Name
Ammananthangal	Thenkadappanthangal	Walajapet
Anandhalai	Anandhalai	Walajapet
Arapakkam	Arapakkam	Arcot
Arunkundram	Arunkundram , Sambasivapuram	Arcot
Ayilam	Ayilam	Arcot
Bagaveli	Bagaveli	Walajapet
Chennesamudram	Chennesamudram	Walajapet
Gudimallur	Gudimallur	Walajapet
Kadapperi	Kadapperi	Walajapet
Kalmelkuppam	Kalmelkuppam	Walajapet
Kathiavadi	Kathiavadi	Arcot
Katteri	Bagaveli	Walajapet
Kilkuppam	Kilkuppam	Arcot
Kilminnal	Kilminnal , Poottuthakku	Arcot
Koorambadi	Koorambadi , Uppupettai	Arcot
Maniyambattu	Maniyambattu	Walajapet
Manthangal	Manthangal	Walajapet
Melakuppam	Melakuppam	Arcot
Musiri	Musiri	Walajapet
Nandiyalam	Nandiyalam	Arcot
Padiyampakkam	Padiyampakkam	Walajapet
Pinji	Manthangal	Walajapet
Poondi	Poondi	Walajapet
Sathambakkam	Sathambakkam	Walajapet
Sengadu	Sengadu , Mottoor, Thagarakuppam	Walajapet
Sumaithangi	Sumaithangi	Walajapet
Thalanur	Thalanur	Arcot
Thengal	Thengal	Walajapet
Thenkadappanthangal	Thenkadappanthangal	Walajapet

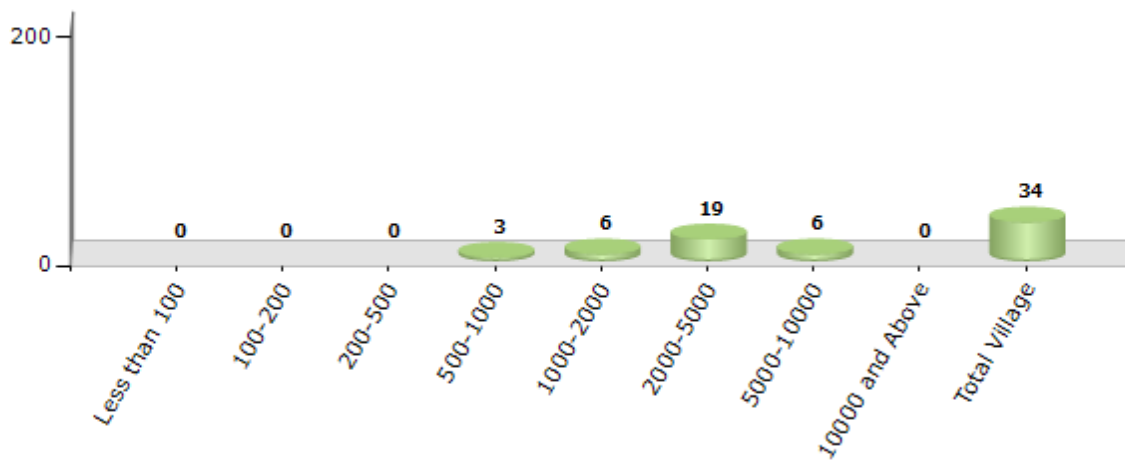
Contd....

Demographics

Number of Villages by Population Size - 2011

Less than 100	100-200	200-500	500-1000	1000-2000	2000-5000	5000-10000	10000 and Above	Total Village
0	0	0	3	6	19	6	0	34

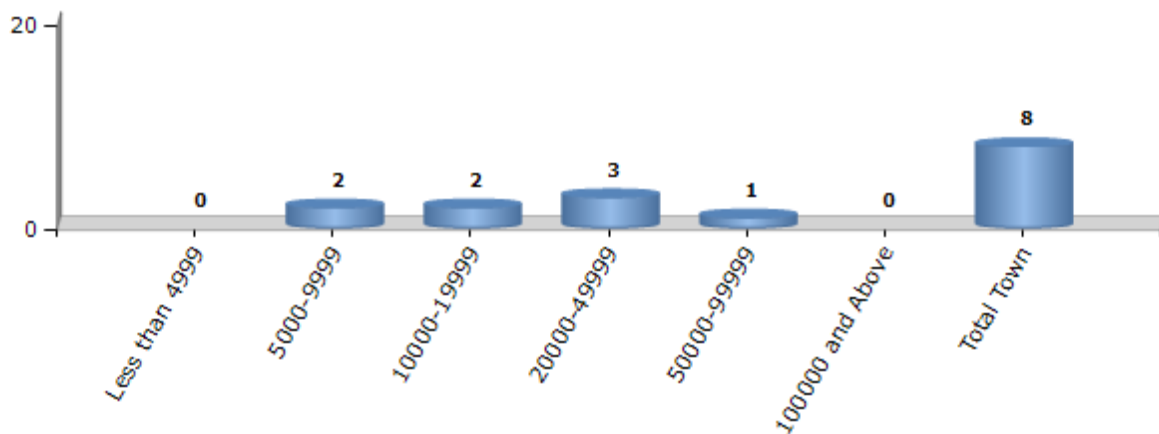
Number of Villages by Population Size - 2011



Number of Towns by Population Size - 2011

Less than 4999	5000-9999	10000-19999	20000-49999	50000-99999	100000 and Above	Total Town
0	2	2	3	1	0	8

Number of Towns by Population Size - 2011

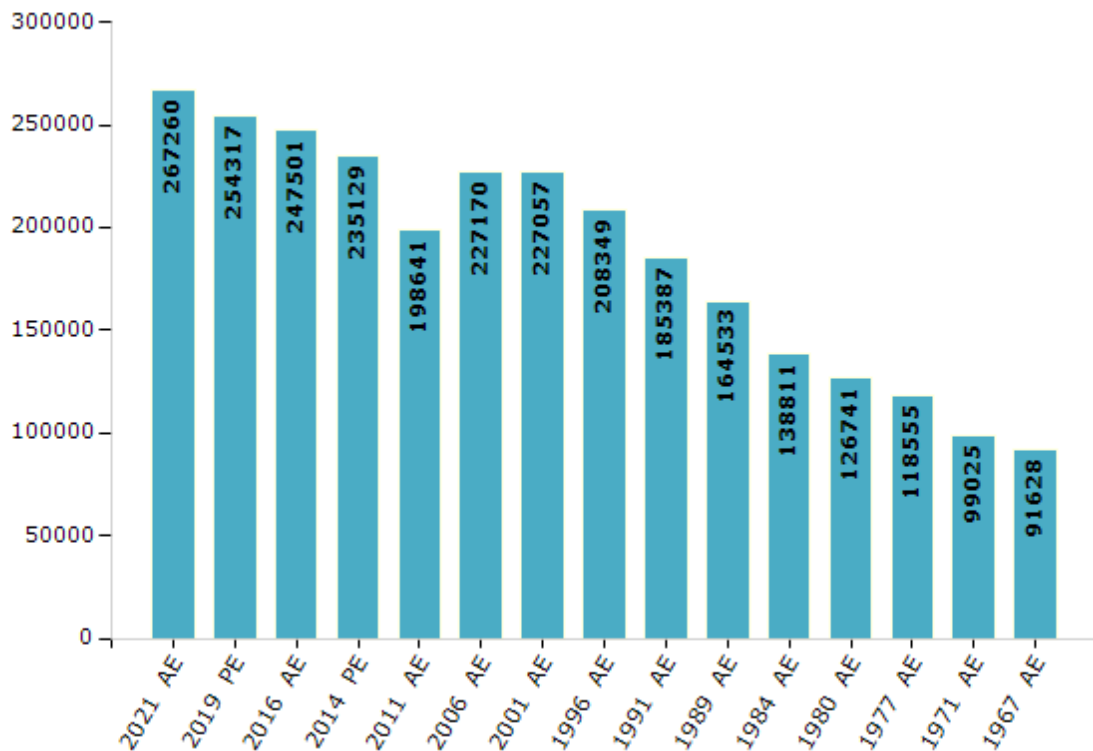


Electoral Features

Electors by Male & Female

Year	Male	Female	Others	Total	Year	Male	Female	Others	Total
2021 AE	129517	137725	18	267260	1999 PE	-	-	-	-
2019 PE	123698	130614	5	254317	1996 AE	103418	104931	-	208349
2016 AE	120741	126760	0	247501	1991 AE	92510	92877	-	185387
2014 PE	115547	119582	0	235129	1989 AE	81891	82642	-	164533
2011 AE	99184	99457	-	198641	1984 AE	79766	59045	-	138811
2009 PE	-	-	-	-	1980 AE	62799	63942	-	126741
2006 AE	111811	115359	-	227170	1977 AE	58557	59998	-	118555
2004 PE	-	-	-	-	1971 AE	48553	50472	-	99025
2001 AE	112143	114914	-	227057	1967 AE	-	-	-	91628

Number of Electors

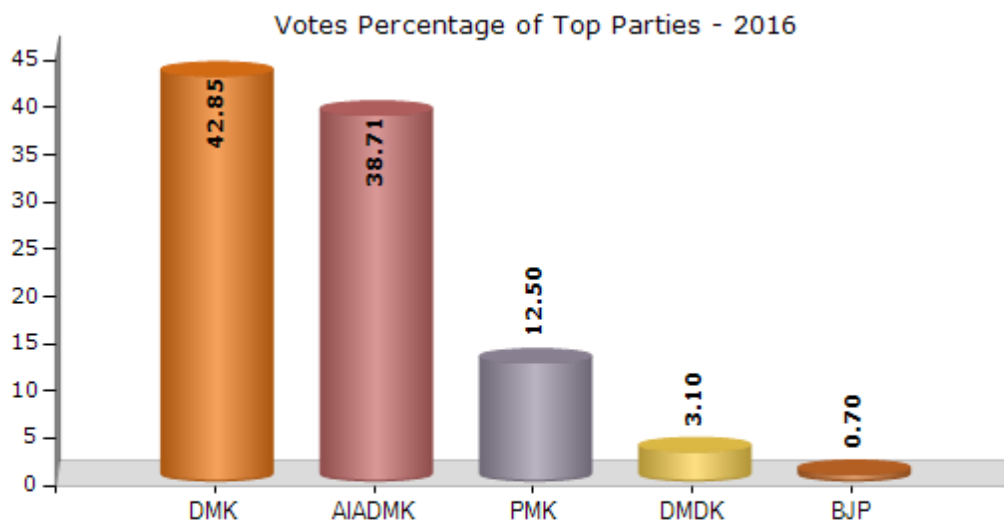


Note : AE : Assembly Election, PE : Assembly Segment of Parliamentary Election

Historical Summary Election Results

Summary Result of Assembly Election - 2016

Candidate Name	Party	Votes	Votes %
Gandhi.R	DMK	81724	42.85
Elumalai. C	AIADMK	73828	38.71
Murali. M. K	PMK	23850	12.5
Nithyanandham. S	DMDK	5906	3.1
Nagaraj. V	BJP	1342	0.7
Navaskhan. A	NTK	800	0.42
Velu. D	IND	313	0.16
Yuvaraj. A	BSP	283	0.15
Gandhi. R	IND	214	0.11
Manavalan Yadev. K	LJP	135	0.07
Thangavelu. R	IND	88	0.05
Subramani. V	IND	77	0.04
Sakthivelnathan. K	IND	61	0.03
	NOTA	2121	1.11



Polling Station Level Election Results

Number and Name of Polling Stations (PS) (2021)

Number of Polling Stations	Name of Polling Stations	Number of Polling Stations	Name of Polling Stations
1	Panchayat Union Middle School North Facing Room No.1 Arappakkam - 632517	19	Panchayat Union Middle School East Facing Room No.2 Manguppam - 632517
2	Panchayat Union Middle School South Facing Arappakkam - 632517	20	Panchayat Union Middle School South Facing Narayanapuram - 632517
2A	Panchayat Union Middle School South Facing Arappakkam - 632517	21	Panchayat Union Elementary School East Facing Room No.1 Thimmanacharikuppam - 632517
3	Panchayat Union Middle School North Facing Room No.2 Arappakkam - 632517	22	Panchayat Union Elementary School East Facing Room No.2 Thimmanacharikuppam - 632517
4	Panchayat Union Middle School North Facing Arappakkam - 632517	23	Panchayat Union Elementary School West Facing Melakuppam -632517
5	Panchayat Union Middle School East Facing Kilminnal - 632517	24	Panchayat Union Elementary School East Facing Melakuppam -632517
5A	Panchayat Union Middle School East Facing Kilminnal - 632517	25	Government High School West Facing Melakuppam - 632517
6	Panchayat Union Middle School South Facing Kilminnal - 632517	25A	Government High School West Facing Melakuppam - 632517
7	Panchayat Union Middle School North Facing Kilminnal - 632517	26	Government High School South Facing Ayilam -632509
8	Panchayat Union Elementary School South Facing Room No.1 Pootuthakku - 632517	27	Government High School North Facing Ayilam -632509
9	Panchayat Union Elementary School South Facing Room No.2 Pootuthakku - 632517	28	Panchayat Union Elementary School South Facing Kavarapalaiyam H/O Ayilam -632509
10	Panchayat Union Elementary School East Facing Pootuthakku - 632517	29	Panchayat Union Elementary School South Facing Ayilampudur -632509
11	Panchayat Union Elementary School West Facing Kannigapuram - 632517	30	Panchayat Union Elementary School West Facing Arungkundram - 632509
12	Panchayat Union Middle School South Facing Nandiyalam - 632517	31	Panchayat Union Elementary School East Facing Arungkundram - 632509
13	Panchayat Union Middle School West Facing Nandiyalam - 632517	32	Panchayat Union Middle School East Facing Sambasivapuram -632507
14	Panchayat Union Middle School South Facing Room No.4 Thennandhiyalam - 632517	32A	Panchayat Union Middle School East Facing Sambasivapuram -632507
15	Panchayat Union Middle School South Facing Room No.2 Thennandhiyalam - 632517	33	Panchayat Union Middle School West Facing Sambasivapuram -632507
16	Panchayat Union Middle School South Facing Room No.3 Thennandhiyalam - 632517	34	Panchayat Union Elementary School West Facing Ayilam -632509
17	Panchayat Union Middle School South Facing Room No.1 Thennandhiyalam - 632517	35	Panchayat Union Elementary School South Facing Room No.7 Kathiyavadi -632509
17A	Panchayat Union Middle School South Facing Room No.1 Thennandhiyalam - 632517	36	Panchayat Union Elementary School North Facing Kathiyavadi -632509
18	Panchayat Union Middle School East Facing Room No.1 Manguppam - 632517	37	Panchayat Union Elementary School South Facing Room No.4 Kathiyavadi -632509

Contd....

Polling Station Level Election Results

Polling Station-wise Votes Secured by Overall Top Five Parties in Ranipet Assembly in Assembly Election (AE) under Arakkonam Parliamentary Constituency in Tamil Nadu (2021)

Number of Polling Station	Winner - R.Gandhi (DMK)	Runner-up - S.M.Sugumar (AIADMK)	3rd - V.Shyhlaja (NTK)	4th - M.Atham Basha (MNM)	5th - A.Yuvaraj (BSP)	NOTA	Other	Total Votes Secured
32	217	160	44	2	0	2	7	432
32A	256	200	17	5	0	11	10	499
33	341	391	23	2	1	9	8	775
34	291	298	32	1	0	6	4	632
35	256	478	23	5	2	5	8	777
36	130	524	21	3	1	4	5	688
37	196	188	38	3	2	4	15	446
37A	256	189	10	4	1	5	25	490
38	215	95	24	1	0	0	17	352
38A	296	79	9	1	0	3	6	394
39	298	226	25	4	9	4	9	575
40	190	209	39	10	11	7	3	469
41	107	382	10	1	0	3	1	504
41A	134	324	3	1	1	4	1	468
42	156	293	25	2	3	1	5	485
42A	172	268	7	0	1	6	4	458
43	169	362	18	4	2	12	14	581
44	367	259	42	21	2	1	4	696
45	439	188	38	8	2	2	5	682
46	401	151	87	3	0	2	13	657
47	431	118	38	7	2	5	6	607
48	375	249	28	18	3	2	2	677
49	152	254	16	4	1	3	1	431
49A	160	260	7	5	2	6	8	448
50	488	20	5	1	0	2	7	523
50A	432	20	0	2	0	0	6	460
51	633	31	7	4	0	3	8	686
52	310	31	5	2	0	2	2	352
52A	344	24	2	1	0	2	0	373
53	342	19	5	0	0	3	11	380
53A	308	8	2	0	0	1	11	330
54	371	35	7	0	0	1	3	417
54A	353	18	2	3	0	0	2	378
55	383	24	5	3	0	0	3	418
55A	394	25	3	1	0	3	10	436

Contd....

Polling Station Level Election Results

Winner, Runner-up and 3rd Party Position & Winning Margin According to Polling Stations in Ranipet Assembly in Assembly Election (AE) under Arakkonam Parliamentary Constituency in Tamil Nadu (2021)

Polling Station Number	Winner Party	Winner Votes (%)	Runner-up Party	Runner-up Votes (%)	Winning Margin Votes (%)	Third Party	Third Party Votes (%)	Other Votes (%)
56	DMK	306 (83.38)	AIADMK	46 (12.53)	260 (70.85)	NTK	6 (1.63)	9 (2.45)
56A	DMK	320 (83.77)	AIADMK	43 (11.26)	277 (72.51)	NTK	5 (1.31)	14 (3.66)
57	DMK	382 (89.46)	AIADMK	29 (6.79)	353 (82.67)	NTK	7 (1.64)	9 (2.11)
57A	DMK	390 (89.45)	AIADMK	36 (8.26)	354 (81.19)	NTK	3 (0.69)	7 (1.61)
58	DMK	451 (91.67)	AIADMK	18 (3.66)	433 (88.01)	IND (AMB)	8 (1.63)	15 (3.05)
58A	DMK	416 (95.19)	AIADMK	14 (3.2)	402 (91.99)	NTK	3 (0.69)	4 (0.92)
59	DMK	468 (92.49)	AIADMK	27 (5.34)	441 (87.15)	IND (AMB)	5 (0.99)	6 (1.19)
59A	DMK	469 (93.24)	AIADMK	25 (4.97)	444 (88.27)	IND (AMB)	5 (0.99)	4 (0.8)
60	DMK	366 (90.37)	AIADMK	20 (4.94)	346 (85.43)	IND (AMB)	9 (2.22)	10 (2.47)
60A	DMK	342 (93.7)	AIADMK	10 (2.74)	332 (90.96)	MNM	4 (1.1)	9 (2.47)
61	DMK	635 (91.5)	AIADMK	37 (5.33)	598 (86.17)	IND (AMB)	9 (1.3)	13 (1.87)
62	DMK	456 (90.3)	AIADMK	28 (5.54)	428 (84.76)	NTK	11 (2.18)	10 (1.98)
62A	DMK	419 (91.68)	AIADMK	27 (5.91)	392 (85.77)	NTK	4 (0.88)	7 (1.53)
63	DMK	454 (88.33)	AIADMK	42 (8.17)	412 (80.16)	NTK	8 (1.56)	10 (1.95)
63A	DMK	439 (88.69)	AIADMK	44 (8.89)	395 (79.8)	NTK	3 (0.61)	9 (1.82)
64	DMK	666 (91.11)	AIADMK	48 (6.57)	618 (84.54)	NTK	5 (0.68)	12 (1.64)
65	DMK	276 (77.09)	AIADMK	56 (15.64)	220 (61.45)	NTK	16 (4.47)	10 (2.79)
65A	DMK	269 (72.51)	AIADMK	87 (23.45)	182 (49.06)	NTK	6 (1.62)	9 (2.43)
66	DMK	375 (95.66)	AIADMK	13 (3.32)	362 (92.34)	IND (AMB)	2 (0.51)	2 (0.51)
66A	DMK	348 (94.05)	AIADMK	16 (4.32)	332 (89.73)	IND (AMB)	3 (0.81)	3 (0.81)
67	AIADMK	233 (49.05)	DMK	213 (44.84)	20 (4.21)	NTK	23 (4.84)	6 (1.26)
67A	AIADMK	330 (60.89)	DMK	191 (35.24)	139 (25.65)	NTK	7 (1.29)	14 (2.58)
68	DMK	290 (70.56)	AIADMK	101 (24.57)	189 (45.99)	NTK	11 (2.68)	9 (2.19)
68A	DMK	293 (75.91)	AIADMK	78 (20.21)	215 (55.7)	NTK	3 (0.78)	12 (3.11)
69	DMK	540 (71.71)	AIADMK	165 (21.91)	375 (49.8)	NTK	41 (5.44)	7 (0.93)
70	DMK	355 (88.53)	AIADMK	31 (7.73)	324 (80.8)	NTK	9 (2.24)	6 (1.5)
70A	DMK	311 (90.14)	AIADMK	23 (6.67)	288 (83.47)	NTK	6 (1.74)	5 (1.45)
71	DMK	472 (71.62)	AIADMK	129 (19.58)	343 (52.04)	NTK	35 (5.31)	23 (3.49)
72	DMK	397 (85.75)	AIADMK	44 (9.5)	353 (76.25)	NTK	10 (2.16)	12 (2.59)
72A	DMK	385 (88.3)	AIADMK	36 (8.26)	349 (80.04)	NTK	3 (0.69)	12 (2.75)
73	DMK	254 (77.44)	AIADMK	55 (16.77)	199 (60.67)	NTK	12 (3.66)	7 (2.13)
73A	DMK	279 (81.34)	AIADMK	56 (16.33)	223 (65.01)	NTK	2 (0.58)	6 (1.75)
74	DMK	344 (84.52)	AIADMK	50 (12.29)	294 (72.23)	NTK	4 (0.98)	9 (2.21)
74A	DMK	372 (85.13)	AIADMK	50 (11.44)	322 (73.69)	NTK	3 (0.69)	12 (2.75)
75	DMK	398 (81.56)	AIADMK	69 (14.14)	329 (67.42)	NTK	8 (1.64)	13 (2.66)

Contd....

Socio-Economic Amenities - Rural

Access to Education Facilities

Particulars	Number of Villages (% of Population)				
	Available	Not Available	If Not Available (Distance of Nearest Facility)		
			A	B	C
Govt. Primary School	31 (98)	3 (2)	2 (1)	0 (0)	0 (0)
Private Primary School	13 (42)	21 (58)	0 (0)	0 (0)	0 (0)
Govt. Middle School	24 (81)	10 (19)	10 (19)	0 (0)	0 (0)
Private Middle School	7 (26)	27 (74)	0 (0)	0 (0)	0 (0)
Govt. Secondary School	9 (23)	25 (77)	20 (52)	2 (11)	0 (0)
Private Secondary School	6 (19)	28 (81)	0 (0)	0 (0)	0 (0)
Govt. Senior Secondary School	2 (6)	32 (94)	18 (50)	10 (28)	0 (0)
Private Senior Secondary School	4 (16)	30 (84)	0 (0)	0 (0)	0 (0)
Govt. Arts and Science Degree College	0 (0)	34 (100)	2 (4)	12 (35)	0 (0)
Private Arts and Science Degree College	0 (0)	34 (100)	11 (38)	8 (21)	1 (2)
Govt. Engineering College	0 (0)	34 (100)	0 (0)	0 (0)	0 (0)
Private Engineering College	1 (2)	33 (98)	16 (48)	14 (42)	3 (8)
Govt. Medicine College	0 (0)	34 (100)	0 (0)	0 (0)	0 (0)
Private Medicine College	0 (0)	34 (100)	0 (0)	2 (6)	32 (94)
Govt. Management Institute	0 (0)	34 (100)	0 (0)	0 (0)	0 (0)
Private Management Institute	0 (0)	34 (100)	10 (35)	16 (46)	8 (19)
Govt. Polytechnic	0 (0)	34 (100)	0 (0)	1 (3)	1 (7)
Private Polytechnic	1 (2)	33 (98)	11 (25)	14 (44)	6 (20)
Govt. Vocational Training School/ITI	0 (0)	34 (100)	0 (0)	1 (3)	2 (8)
Private Vocational Training School/ITI	0 (0)	34 (100)	5 (20)	18 (53)	8 (17)
Govt. Non Formal Training Centre	32 (99)	2 (1)	2 (1)	0 (0)	0 (0)
Private Non Formal Training Centre	0 (0)	34 (100)	0 (0)	0 (0)	0 (0)
Govt. School For Disabled	0 (0)	34 (100)	0 (0)	2 (6)	32 (94)
Private School For Disabled	0 (0)	34 (100)	0 (0)	0 (0)	0 (0)
Government Others	0 (0)	34 (100)	0 (0)	0 (0)	0 (0)
Private Others	0 (0)	34 (100)	0 (0)	0 (0)	0 (0)

Note : Distance A : Less than 5 km; B : Between 5-10 km; C : 10+ km.; Source : Data Analysis is based on 2011 Census.

DISCLAIMER

The Terms of Use and Disclaimer of Datanet India Private Limited (hereinafter referred to as "Datanet") for use of this analysis report of **Ranipet Assembly Constituency (Ranipet Vidhan Sabha)** :-

1. **Assembly Factbook™** is a Registered Trade Mark owned by Datanet.
2. All the maps are sketched and graphical representation only and have not been drawn to the scale and also not to represent the actual geographical area or boundary of the unit.
3. The data for the aforesaid analysis is based on authentic sources and has been culled from the various publications of Census, CSO and NSSO for district and block level data, various central and state government departments, Central & State Elections Commissions and the concerned Returning Officers' releases, Electoral Rolls, Election results and allied publications, internal assessment, surveys, estimates and analysis. Therefore, certain adjustment of data at micro level may have been done to arrive closer to the macro data.
4. Data have been provided on an "As Is" and "As AVAILABLE" basis
5. The colours shown in the maps or diagram and charts of a particular party, alliance or AC are indicative and do not represent them.
6. This publication which includes maps, sheets, graphs and data would be the property under copyright of Datanet only. The user may use these for its internal study, analysis and research purposes. It's public display, re-selling or any commercial uses by the user are not allowed.
7. Datanet has taken due care and caution in compilation and processing of data and allied information, but does not guarantee the accuracy, adequacy or completeness of any information/analysis and will be not responsible for any errors or omissions or for the results obtained from the use of such information/analysis.
8. All the contents for the publication have been culled from various authentic sources and Datanet reasonably believes such sources to be reliable, but does not make any representations, express or implied as to the accuracy or fitness of use of such information. The information or contents of the information/analysis do not constitute advice and should not be relied upon in making (or refraining from making) any decision. Any reliance placed upon the information provided by Datanet is the sole responsibility and strictly at the user's risk.
9. In no event will Datanet be liable for any damages (including, without limitation, damages for loss of business projects, or loss of profits) arising in contract, tort or otherwise from the use of or inability to use any of its contents, or from any action taken (or refrained from being taken) as a result of using the analysis or any of its contents. Datanet its directors, owners, editors, officials, employees, distributor and agents or any associate will not be liable for any errors in the information contained or any consequences arising from the use of the contents of the provided information/analysis.
10. If any provision of these terms and conditions is held invalid or illegal or unenforceable for any reason by any court of competent jurisdiction, such provision shall be severed and the remainder of provisions of the terms and conditions shall continue in full force and effect as if the Term of Use had been executed with the invalid, illegal or unenforceable provision eliminated.
11. If there are any discrepancies in the information provided, please bring it to attention of Datanet for suitable rectification measures.

Buy Online This Complete Book At
Datanet India eBooks Store

www.indiastatpublications.com

or go directly at

[http://www.indiastatpublications.com/
Assembly_factbook/Tamil_Nadu/Arakkonam/ Ranipet](http://www.indiastatpublications.com/Assembly_factbook/Tamil_Nadu/Arakkonam/Ranipet)

 **india**stat**elections**

