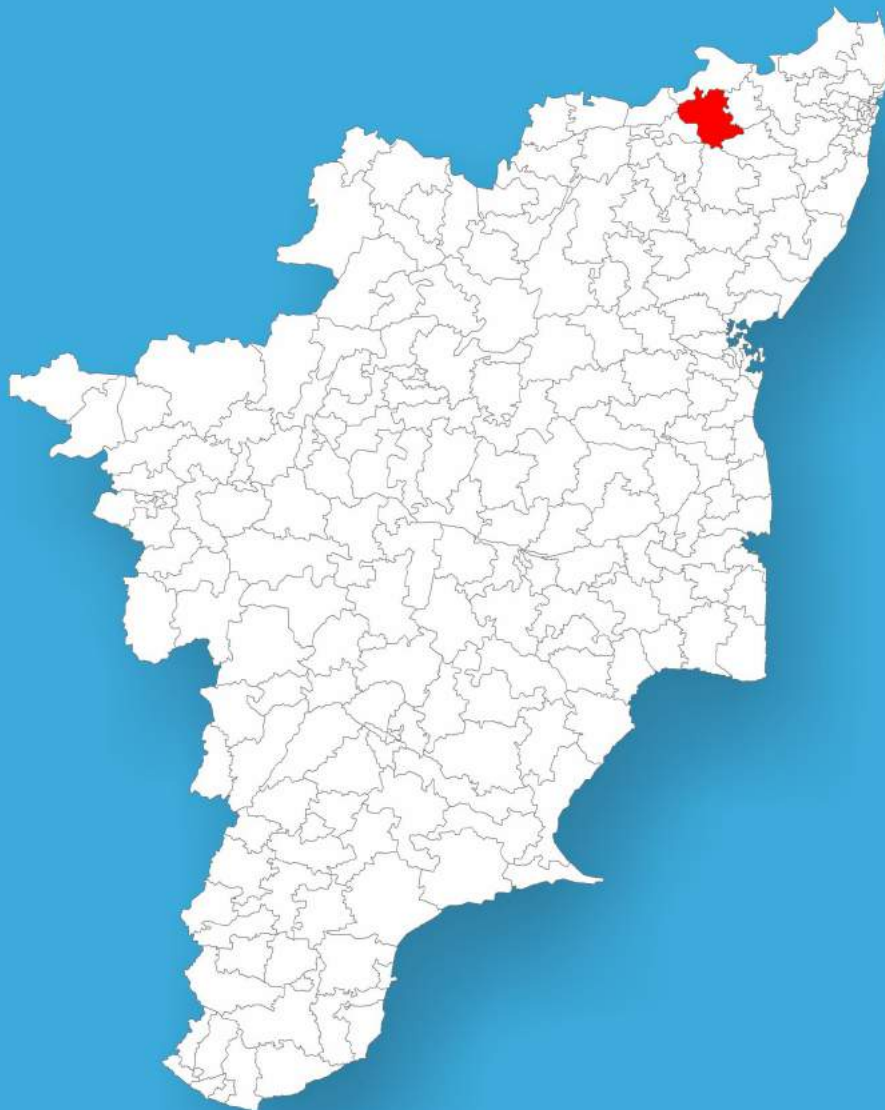




Tamil Nadu

Assembly Factbook™

Sholingur Assembly Constituency



Key Electoral Data of Sholingur
Assembly Constituency (Vidhan Sabha)

Tamil Nadu

Assembly Factbook™

Sholingur Assembly Constituency



Sholingur Vidhan Sabha

Editor & Director

Dr. R.K. Thukral

Research Editor

Dr. Shafeeq Rahman

Compiled, Researched and Published by Datanet India Pvt. Ltd.

D-100, 1st Floor,

Okhla Industrial Area, Phase-I,
New Delhi- 110020.

Ph.: 91-11- 43580781-84

Email : support@indiastatpublications.com

Website : www.indiastatelections.com

Online Book Store :

www.indiastatpublications.com

Report No. : AFB/TN-039-0123

ISBN : 978-93-5313-853-0

First Edition : January, 2018

Sixth Updated Edition : January, 2023

Price : Rs. 11500/-

US\$ 310

© **Datanet India Pvt. Ltd.**

All rights reserved. No part of this book may be reproduced, stored in a retrieval system or transmitted in any form or by any means, mechanical photocopying, photographing, scanning, recording or otherwise without the prior written permission of the publisher. Please refer to Disclaimer at page no. 262 for the use of this publication.

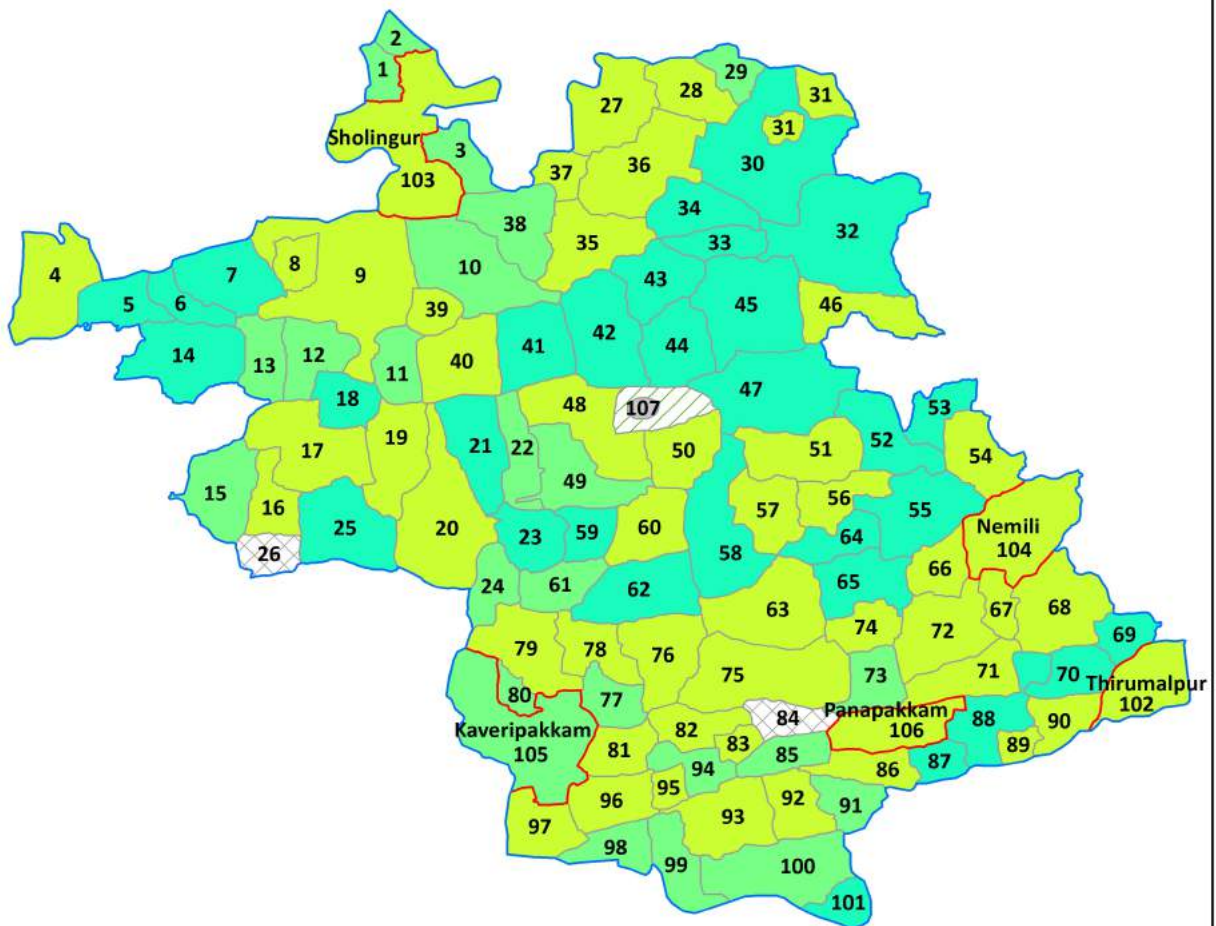
Printed in India

Contents

No.	Particulars	Page No.
	Introduction	
1	Assembly Constituency - (Vidhan Sabha) at a Glance Features of Assembly as per Delimitation Commission of India (2008)	1-2
	Location and Political Maps	
2	Location Map Boundaries of Assembly Constituency - (Vidhan Sabha) in District Boundaries of Assembly Constituency under Parliamentary Constituency - (Lok Sabha) Town & Village-wise Winner Parties- 2021, 2019, 2016, 2014, 2011 and 2009	3-11
	Administrative Setup (2011)	
3	District Sub-district Towns Villages Inhabited Villages Uninhabited Villages Village Panchayat Intermediate Panchayat	12-18
	Demographics (2011)	
4	Population Households Rural/Urban Population Towns and Villages by Population Size Sex Ratio (Total & 0-6 Years) Religious Population Social Population Literacy Rate	19-20
	Electoral Features	
5	Important Dates of Last Elections Held Electors by Gender Service Electors Voters Voters Turnout Polling Stations & Average Number of Electors per Polling Station Electors by Age Group Present Elected Representatives	21-26
	Historical Summary Election Results	
6	Vote Share of Major Parties Winning Margin (Number & Percentage) Polarity of Parties Summary Result of Assembly Segment of Parliamentary Elections 2019, 2014, 2009, 2004 and 1999 Summary Result of Assembly Elections 2021, 2016, 2011, 2006, 2001, 1996, 1991, 1989, 1984, 1980, 1977, 1971 and 1967	27-49
	Polling Station Level Election Results	
7	Name and Number of Polling Station 2021, 2019, 2016, 2014, 2011 and 2009 Polling Station-wise Electors, Voters & Voters Turnout 2021, 2019, 2016, 2014, 2011 and 2009 Polling Station wise Elections Results 2021, 2019, 2016, 2014, 2011 and 2009	50-241
	Share of Assembly Constituency	
8	Share of Assembly Constituency - (Vidhan Sabha) in State, District and Parliamentary Constituency - (Lok Sabha)	242
	Socio-Economic Amenities (2011)	
9	Access to Administrative Units Agricultural, Manufacturing and Industrial Commodities Demographic Indicators Education Health & Manpower Drinking Water Supply Sanitation Entertainment and Recreations Infrastructure Power Food Allocation Distribution and Marketing of Agriculture Commodities Infrastructure Transport and Road Infrastructure Communication Banking and Financial Services Land Use Irrigation Source	244-258
10	Abbreviation & Sources	259-261
11	Disclaimer	262

Location & Political Map

Town & Village-wise Winner Parties in Sholingur Assembly Constituency under State Assembly Election (AE) (No. 39) 2016



AIADMK	INC	PMK	UV	UN	Total AC	Town (T) 5T	Village (V) 102V
(4T+45V)	(1T+23V)	(31V)	(2V)	(1V)			
Forest Area UV : Unspecified Village UN : Uninhabited Village							

Administrative Setup

List of Village Panchayat & Intermediate Panchayat (Block) Name - 2011

Village Name	Village Panchayat Name	Intermediate Panchayat Name
Agavalam	Agavalam	Nemili
Akkachikuppam	Akkachikuppam	Kaveripakkam
Alapakkam	Alapakkam	Kaveripakkam
Anverthikanpettai	Anverthikanpettai	Kaveripakkam
Ariyur	Aypedu	Kaveripakkam
Asanallikuppam	Asanallikuppam	Nemili
Athipattu	Athipattu	Kaveripakkam
Avalur	Avalur	Nemili
Ayal	Ayal	Kaveripakkam
Ayarpadi	Ayarpadi	Kaveripakkam
Ayipedu	Aypedu	Kaveripakkam
Banavaram	Banavaram	Kaveripakkam
Cheri	Cheri	Kaveripakkam
Chithathoor	Kolatheri	Sholingur
Dharmaneedhi	Dharmaneedhi	Kaveripakkam
Elathur	Elathur	Nemili
Eralacheri	Eralacheri	Kaveripakkam
Govindacheri	Govindacheri	Sholingur
Govindacherikuppam	Govindacherikuppam	Sholingur
Gudalur	Cuddalore	Kaveripakkam
Jambukulam	Jambukulam	Sholingur
Kadappanthangal	Vadadakappauthangal	Sholingur
Kalathur	Kalathur	Nemili
Kallalan Kuppam	Kallankuppam	Sholingur
Kalpattu	Somasamudram	Sholingur
Karikkal	Karikkal	Kaveripakkam
Karivedu	Karivedu	Kaveripakkam
Karnavoor	Karnavoor	Kaveripakkam
Kattalai	Kattalai	Kaveripakkam

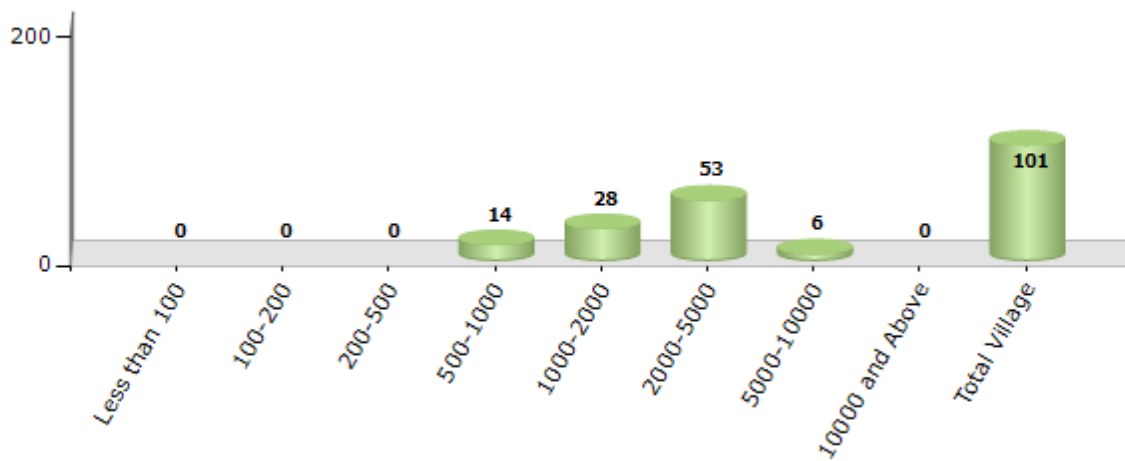
Contd....

Demographics

Number of Villages by Population Size - 2011

Less than 100	100-200	200-500	500-1000	1000-2000	2000-5000	5000-10000	10000 and Above	Total Village
0	0	0	14	28	53	6	0	101

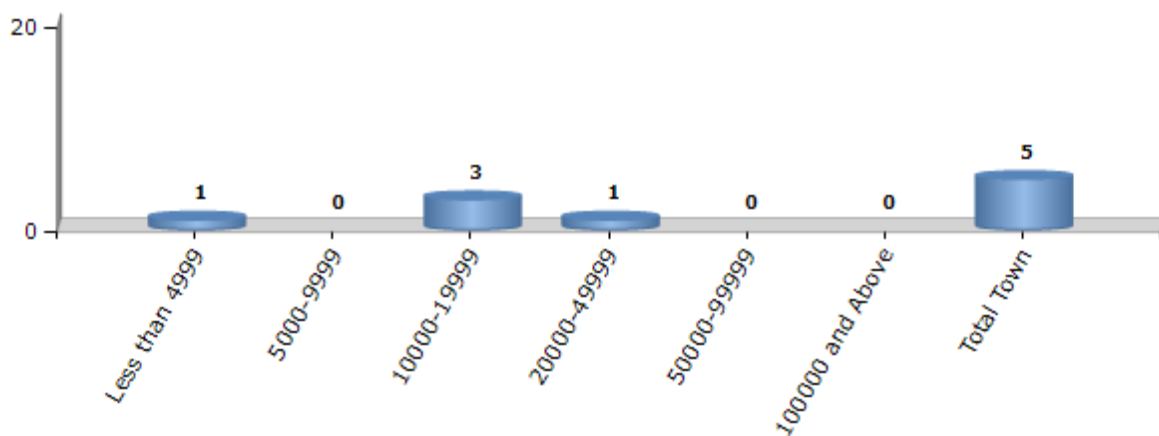
Number of Villages by Population Size - 2011



Number of Towns by Population Size - 2011

Less than 4999	5000-9999	10000-19999	20000-49999	50000-99999	100000 and Above	Total Town
1	0	3	1	0	0	5

Number of Towns by Population Size - 2011

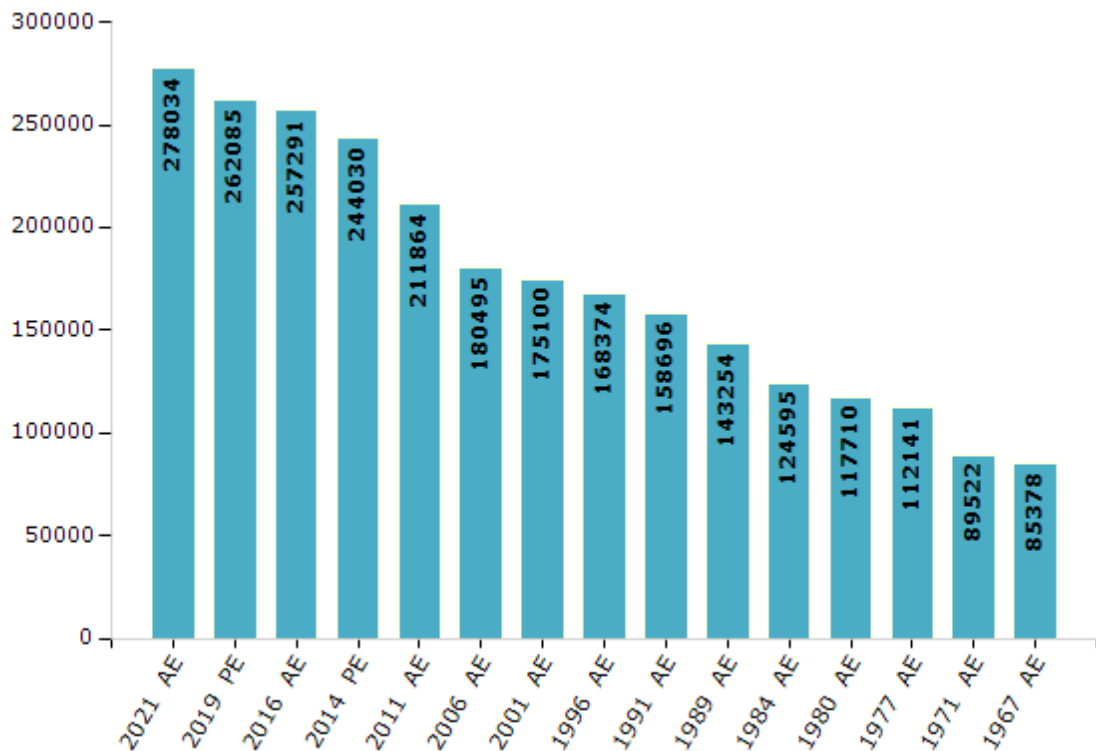


Electoral Features

Electors by Male & Female

Year	Male	Female	Others	Total	Year	Male	Female	Others	Total
2021 AE	136709	141316	9	278034	1999 PE	-	-	-	-
2019 PE	129719	132364	2	262085	1996 AE	83811	84563	-	168374
2016 AE	127297	129994	0	257291	1991 AE	78970	79726	-	158696
2014 PE	121455	122575	0	244030	1989 AE	71144	72110	-	143254
2011 AE	106839	105025	-	211864	1984 AE	61600	62995	-	124595
2009 PE	-	-	-	-	1980 AE	57962	59748	-	117710
2006 AE	89456	91039	-	180495	1977 AE	55409	56732	-	112141
2004 PE	-	-	-	-	1971 AE	44175	45347	-	89522
2001 AE	86950	88150	-	175100	1967 AE	-	-	-	85378

Number of Electors



Note : AE : Assembly Election, PE : Assembly Segment of Parliamentary Election

Historical Summary Election Results

Summary Result of Assembly Election - 2016

Candidate Name	Party	Votes	Votes %
Parthiban.N.G	AIADMK	77651	36.79
Munirathinam.A.M	INC	67919	32.18
K.Saravanan	PMK	50827	24.08
Manogar.P.R	DMDK	6167	2.92
Kumar.M	BJP	1468	0.7
Naresh.J.K	IND	881	0.42
Senthil Kumar.P	NTK	826	0.39
Giridharan.M	BSP	738	0.35
Isaac Aiyya.V.S	AIJMK	675	0.32
Munirathinam.C	IND	526	0.25
Barathi.A.N	IND	351	0.17
Gajendran.V	IND	259	0.12
Manokaran.N	IND	222	0.11
Jayagovindan.S	IND	195	0.09
Omkumar.A	IND	189	0.09
Prakasam.S	PPIS	177	0.08
Venkatesan.P	IND	168	0.08
Kanniappan.M	IND	134	0.06
	NOTA	1691	0.8

Polling Station Level Election Results

Number and Name of Polling Stations (PS) (2021)

Number of Polling Stations	Name of Polling Stations	Number of Polling Stations	Name of Polling Stations
1	Panchayat Union Middle School North Facing Thagarakuppam- 632520	15	Govt Higher Secondary School New Building South Facing Kodaikkal-631102
1A	Panchayat Union Middle School North Facing Thagarakuppam- 632520	15A	Govt Higher Secondary School New Building South Facing Kodaikkal-631102
2	Panchayat Union Middle School East Facing Southwing Thagarakuppam- 632520	16	Panchayat Union Primary School East Facing Kesavanankuppam- 631102
3	Panchayat Union Middle School South Facing New Building Sengalnatham-632520	16A	Panchayat Union Primary School East Facing Kesavanankuppam- 631102
4	Panchayat Union Middle School New Building North Facing Kuppakalmedu-632520	17	Panchayat Union Primary School West Building East Facing Melvenkatapuram-631102
4A	Panchayat Union Middle School New Building North Facing Kuppakalmedu-632520	17A	Panchayat Union Primary School West Building East Facing Melvenkatapuram-631102
5	Kumaran Aided Middle School East Facing Jambukulam-631102	18	Panchayat Union Middle School North Facing West Wing Perunkanchi 631102
6	Panchayat Union Elementary School Westfacing Thondamanatham Jambukulam-631102	19	Panchayat Union Middle School North Facing East Wing Perunkanchi 631102
7	Adi -Dravidar Welfare Elementary School North Facing Jambukulam.-631102	20	Panchayat Union Primaryschool West Facing Thalavaipattadai631102
8	Panchayat Union Elementary School South Facing Kammalayam- 631102	21	Panchayat Union Primary School East Facing Kodaikkalmottur631102
9	Panchayat Union Primary School New Building North Wing East Facing Chekkadikuppam-631102	22	Panchayat Union Primary School South Facing Building Kodaikkalmottur-631102
10	Govt. Higher Sec School North Facing Room No-1 Rendadi- 631102	23	Panchayat Union Primary School Block-1 South Facing Kodaikkal- 631102
11	Govt. Higher Sec School New Building Room No-3 Rendadi- 631102	24	Panchayat Union Primary School Block-1 East Facing Kodaikkal- 631102
11A	Govt. Higher Sec School New Building Room No-3 Rendadi- 631102	25	Panchayat Union Primary School East Part East Facing Pulivalam 632505
12	Govt. Higher Sec School South Facing Room No 11 Rendadi-631102	26	Panchayat Union Middle School Addl Building Westfacing Pulivalam 632505
12A	Govt. Higher Sec School South Facing Room No 11 Rendadi-631102	27	Panchayat Union Primary School North Building West Facing Krishnapuram-632505
13	Govt. Higher Sec School South Facing Room.No-12 Rendadi-631102	28	Panchayat Union Primary School North Building Krishnapuram- 632505
14	Panchayat Union Primary School North Facing Kallalan Kuppam- 631102	29	C.S.I Central Primary School West Building South Facing Sholinghur.631102

Contd....

Polling Station Level Election Results

Polling Station-wise Votes Secured by Overall Top Five Parties in Sholingur Assembly in Assembly Election (AE) under Arakkonam Parliamentary Constituency in Tamil Nadu (2021)

Number of Polling Station	Winner - A.M. Munirathinam (INC)	Runner-up - A.M. Krishnan (PMK)	3rd - N.G. Parthiban (AMMKMNKZ)	4th - Y.R. Pavendhan (NTK)	5th - R.Jawahar (MNM)	NOTA	Other	Total Votes Secured
29	296	90	33	26	25	3	4	477
30	176	162	33	15	1	4	3	394
30A	243	129	47	4	4	2	15	444
31	232	12	63	15	14	2	0	338
31A	262	8	62	10	8	0	3	353
32	262	142	27	17	14	3	14	479
33	181	193	22	22	1	1	5	425
33A	234	178	23	10	5	3	6	459
34	348	208	48	17	15	5	12	653
35	224	158	42	26	10	4	1	465
35A	257	179	35	5	5	3	14	498
36	205	110	59	10	13	4	3	404
36A	206	108	69	1	12	2	11	409
37	367	231	88	27	8	11	20	752
38	504	59	38	34	10	1	6	652
39	268	56	45	25	1	2	7	404
39A	311	36	23	13	4	1	1	389
40	334	22	39	22	7	1	5	430
41	205	17	138	28	10	3	2	403
41A	265	13	107	19	3	2	3	412
42	275	57	45	14	4	3	3	401
43	457	90	92	9	17	3	4	672
44	184	313	47	7	2	4	14	571
45	252	216	44	13	5	2	4	536
45A	273	197	36	5	2	0	22	535
46	365	19	41	13	10	2	2	452
46A	373	19	43	4	11	2	5	457
47	327	130	104	24	10	4	7	606
48	197	42	59	15	9	1	6	329
49	286	116	42	14	12	6	3	479
49A	325	112	24	10	12	1	11	495
50	447	24	162	43	14	10	11	711
51	300	11	156	44	8	3	6	528
52	209	11	233	39	11	1	0	504
52A	268	6	190	22	5	0	6	497

Contd....

Polling Station Level Election Results

Winner, Runner-up and 3rd Party Position & Winning Margin According to Polling Stations in Sholingur Assembly in Assembly Election (AE) under Arakkonam Parliamentary Constituency in Tamil Nadu (2021)

Polling Station Number	Winner Party	Winner Votes (%)	Runner-up Party	Runner-up Votes (%)	Winning Margin Votes (%)	Third Party	Third Party Votes (%)	Other Votes (%)
53	INC	305 (78.21)	AMMKMNKZ	31 (7.95)	274 (70.26)	PMK	22 (5.64)	32 (8.21)
53A	INC	291 (79.73)	PMK	21 (5.75)	270 (73.98)	AMMKMNKZ	18 (4.93)	35 (9.59)
54	INC	344 (69.22)	PMK	55 (11.07)	289 (58.15)	AMMKMNKZ	54 (10.87)	44 (8.85)
54A	INC	346 (75.71)	PMK	43 (9.41)	303 (66.3)	AMMKMNKZ	27 (5.91)	41 (8.97)
55	INC	574 (85.8)	AMMKMNKZ	43 (6.43)	531 (79.37)	NTK	18 (2.69)	34 (5.08)
56	INC	692 (78.19)	PMK	77 (8.7)	615 (69.49)	AMMKMNKZ	72 (8.14)	44 (4.97)
57	INC	421 (85.22)	AMMKMNKZ	32 (6.48)	389 (78.74)	PMK	19 (3.85)	22 (4.45)
57A	INC	387 (84.13)	AMMKMNKZ	24 (5.22)	363 (78.91)	PMK	21 (4.57)	28 (6.09)
58	INC	403 (84.49)	AMMKMNKZ	27 (5.66)	376 (78.83)	NTK	27 (5.66)	20 (4.19)
58A	INC	482 (87.8)	AMMKMNKZ	26 (4.74)	456 (83.06)	PMK	15 (2.73)	26 (4.74)
59	INC	361 (80.94)	AMMKMNKZ	36 (8.07)	325 (72.87)	PMK	24 (5.38)	25 (5.61)
60	INC	331 (57.17)	PMK	208 (35.92)	123 (21.25)	AMMKMNKZ	15 (2.59)	25 (4.32)
61	INC	482 (66.48)	PMK	91 (12.55)	391 (53.93)	AMMKMNKZ	69 (9.52)	83 (11.45)
62	INC	383 (69.51)	PMK	92 (16.7)	291 (52.81)	AMMKMNKZ	38 (6.9)	38 (6.9)
63	INC	144 (63.44)	PMK	35 (15.42)	109 (48.02)	NTK	21 (9.25)	27 (11.89)
64	INC	532 (64.17)	PMK	180 (21.71)	352 (42.46)	AMMKMNKZ	40 (4.83)	77 (9.29)
65	INC	476 (71.69)	PMK	72 (10.84)	404 (60.85)	AMMKMNKZ	59 (8.89)	57 (8.58)
66	INC	607 (70.91)	NTK	91 (10.63)	516 (60.28)	PMK	83 (9.7)	75 (8.76)
67	INC	326 (64.17)	PMK	100 (19.69)	226 (44.48)	NTK	36 (7.09)	46 (9.06)
67A	INC	320 (65.04)	PMK	93 (18.9)	227 (46.14)	AMMKMNKZ	27 (5.49)	52 (10.57)
68	PMK	226 (57.22)	INC	123 (31.14)	103 (26.08)	AMMKMNKZ	21 (5.32)	25 (6.33)
69	INC	288 (59.75)	PMK	120 (24.9)	168 (34.85)	AMMKMNKZ	34 (7.05)	40 (8.3)
69A	INC	274 (57.93)	PMK	131 (27.7)	143 (30.23)	AMMKMNKZ	40 (8.46)	28 (5.92)
70	PMK	346 (73.31)	INC	101 (21.4)	245 (51.91)	AMMKMNKZ	10 (2.12)	15 (3.18)
70A	PMK	286 (61.64)	INC	141 (30.39)	145 (31.25)	AMMKMNKZ	11 (2.37)	26 (5.6)
71	INC	297 (66.15)	AMMKMNKZ	78 (17.37)	219 (48.78)	PMK	52 (11.58)	22 (4.9)
72	PMK	405 (51.72)	INC	292 (37.29)	113 (14.43)	AMMKMNKZ	38 (4.85)	48 (6.13)
73	PMK	284 (57.61)	INC	165 (33.47)	119 (24.14)	AMMKMNKZ	10 (2.03)	34 (6.9)
74	INC	406 (55.16)	PMK	201 (27.31)	205 (27.85)	AMMKMNKZ	75 (10.19)	54 (7.34)
75	INC	352 (56.96)	PMK	180 (29.13)	172 (27.83)	NTK	33 (5.34)	53 (8.58)
76	INC	337 (49.78)	PMK	244 (36.04)	93 (13.74)	AMMKMNKZ	41 (6.06)	55 (8.12)
77	INC	296 (51.21)	PMK	230 (39.79)	66 (11.42)	NTK	30 (5.19)	22 (3.81)
77A	INC	298 (52.84)	PMK	190 (33.69)	108 (19.15)	AMMKMNKZ	20 (3.55)	56 (9.93)
78	INC	290 (54.41)	PMK	166 (31.14)	124 (23.27)	AMMKMNKZ	31 (5.82)	46 (8.63)
79	INC	327 (51.9)	AMMKMNKZ	143 (22.7)	184 (29.2)	PMK	100 (15.87)	60 (9.52)

Contd....

Socio-Economic Amenities - Rural

Access to Education Facilities

Particulars	Number of Villages (% of Population)				
	Available	Not Available	If Not Available (Distance of Nearest Facility)		
			A	B	C
Govt. Primary School	100 (100)	1 (0)	0 (0)	0 (0)	0 (0)
Private Primary School	15 (20)	86 (80)	0 (0)	0 (0)	0 (0)
Govt. Middle School	62 (76)	39 (24)	34 (20)	1 (0)	0 (0)
Private Middle School	6 (6)	95 (94)	0 (0)	0 (0)	0 (0)
Govt. Secondary School	28 (44)	73 (56)	64 (48)	6 (5)	1 (1)
Private Secondary School	4 (4)	97 (96)	0 (0)	0 (0)	0 (0)
Govt. Senior Secondary School	8 (16)	93 (84)	64 (54)	25 (26)	3 (3)
Private Senior Secondary School	1 (1)	100 (99)	0 (0)	0 (0)	0 (0)
Govt. Arts and Science Degree College	0 (0)	101 (100)	0 (0)	4 (5)	11 (10)
Private Arts and Science Degree College	1 (0)	100 (100)	8 (6)	23 (24)	54 (54)
Govt. Engineering College	0 (0)	101 (100)	0 (0)	0 (0)	0 (0)
Private Engineering College	4 (3)	97 (97)	20 (21)	37 (33)	40 (44)
Govt. Medicine College	0 (0)	101 (100)	0 (0)	0 (0)	21 (21)
Private Medicine College	0 (0)	101 (100)	0 (0)	0 (0)	80 (79)
Govt. Management Institute	0 (0)	101 (100)	0 (0)	0 (0)	0 (0)
Private Management Institute	2 (1)	99 (99)	10 (9)	23 (20)	66 (69)
Govt. Polytechnic	0 (0)	101 (100)	0 (0)	0 (0)	0 (0)
Private Polytechnic	3 (2)	98 (98)	24 (23)	42 (38)	32 (37)
Govt. Vocational Training School/ITI	0 (0)	101 (100)	0 (0)	0 (0)	7 (12)
Private Vocational Training School/ITI	1 (2)	100 (98)	22 (19)	37 (35)	34 (32)
Govt. Non Formal Training Centre	101 (100)	0 (0)	0 (0)	0 (0)	0 (0)
Private Non Formal Training Centre	0 (0)	101 (100)	0 (0)	0 (0)	0 (0)
Govt. School For Disabled	0 (0)	101 (100)	0 (0)	0 (0)	48 (46)
Private School For Disabled	0 (0)	101 (100)	0 (0)	1 (4)	52 (50)
Government Others	0 (0)	101 (100)	0 (0)	0 (0)	0 (0)
Private Others	0 (0)	101 (100)	0 (0)	0 (0)	0 (0)

Note : Distance A : Less than 5 km; B : Between 5-10 km; C : 10+ km.; Source : Data Analysis is based on 2011 Census.

DISCLAIMER

The Terms of Use and Disclaimer of Datanet India Private Limited (hereinafter referred to as "Datanet") for use of this analysis report of **Sholingur Assembly Constituency (Sholingur Vidhan Sabha)** :-

1. **Assembly Factbook™** is a Registered Trade Mark owned by Datanet.
2. All the maps are sketched and graphical representation only and have not been drawn to the scale and also not to represent the actual geographical area or boundary of the unit.
3. The data for the aforesaid analysis is based on authentic sources and has been culled from the various publications of Census, CSO and NSSO for district and block level data, various central and state government departments, Central & State Elections Commissions and the concerned Returning Officers' releases, Electoral Rolls, Election results and allied publications, internal assessment, surveys, estimates and analysis. Therefore, certain adjustment of data at micro level may have been done to arrive closer to the macro data.
4. Data have been provided on an "As Is" and "As AVAILABLE" basis
5. The colours shown in the maps or diagram and charts of a particular party, alliance or AC are indicative and do not represent them.
6. This publication which includes maps, sheets, graphs and data would be the property under copyright of Datanet only. The user may use these for its internal study, analysis and research purposes. It's public display, re-selling or any commercial uses by the user are not allowed.
7. Datanet has taken due care and caution in compilation and processing of data and allied information, but does not guarantee the accuracy, adequacy or completeness of any information/analysis and will be not responsible for any errors or omissions or for the results obtained from the use of such information/analysis.
8. All the contents for the publication have been culled from various authentic sources and Datanet reasonably believes such sources to be reliable, but does not make any representations, express or implied as to the accuracy or fitness of use of such information. The information or contents of the information/analysis do not constitute advice and should not be relied upon in making (or refraining from making) any decision. Any reliance placed upon the information provided by Datanet is the sole responsibility and strictly at the user's risk.
9. In no event will Datanet be liable for any damages (including, without limitation, damages for loss of business projects, or loss of profits) arising in contract, tort or otherwise from the use of or inability to use any of its contents, or from any action taken (or refrained from being taken) as a result of using the analysis or any of its contents. Datanet its directors, owners, editors, officials, employees, distributor and agents or any associate will not be liable for any errors in the information contained or any consequences arising from the use of the contents of the provided information/analysis.
10. If any provision of these terms and conditions is held invalid or illegal or unenforceable for any reason by any court of competent jurisdiction, such provision shall be severed and the remainder of provisions of the terms and conditions shall continue in full force and effect as if the Term of Use had been executed with the invalid, illegal or unenforceable provision eliminated.
11. If there are any discrepancies in the information provided, please bring it to attention of Datanet for suitable rectification measures.

**Buy Online This Complete Book At
Datanet India eBooks Store**

www.indiastatpublications.com

or go directly at

[http://www.indiastatpublications.com/
Assembly_factbook/Tamil_Nadu/Arakkonam/ Sholingur](http://www.indiastatpublications.com/Assembly_factbook/Tamil_Nadu/Arakkonam/Sholingur)

 **india**stat**elections**

