



Tamil Nadu

# Assembly Factbook™

Tiruttani Assembly Constituency



Key Electoral Data of Tiruttani  
Assembly Constituency (Vidhan Sabha)



india<sup>stat</sup>publications

Tamil Nadu

# **Assembly Factbook™**

Tiruttani Assembly Constituency



Tiruttani Vidhan Sabha

## **Editor & Director**

Dr. R.K. Thukral

## **Research Editor**

Dr. Shafeeq Rahman

## **Compiled, Researched and Published by Datanet India Pvt. Ltd.**

D-100, 1st Floor,

Okhla Industrial Area, Phase-I,  
New Delhi- 110020.

Ph.: 91-11- 43580781-84

Email : support@indiastatpublications.com

Website : www.indiastatelections.com

## **Online Book Store :**

www.indiastatpublications.com

**Report No. :** AFB/TN-003-0125

**ISBN :** 978-93-5313-897-4

**First Edition :** January, 2018

**Eighth Updated Edition :** January, 2025

**Price :** Rs. 11500/-

US\$ 310

**© Datanet India Pvt. Ltd.**

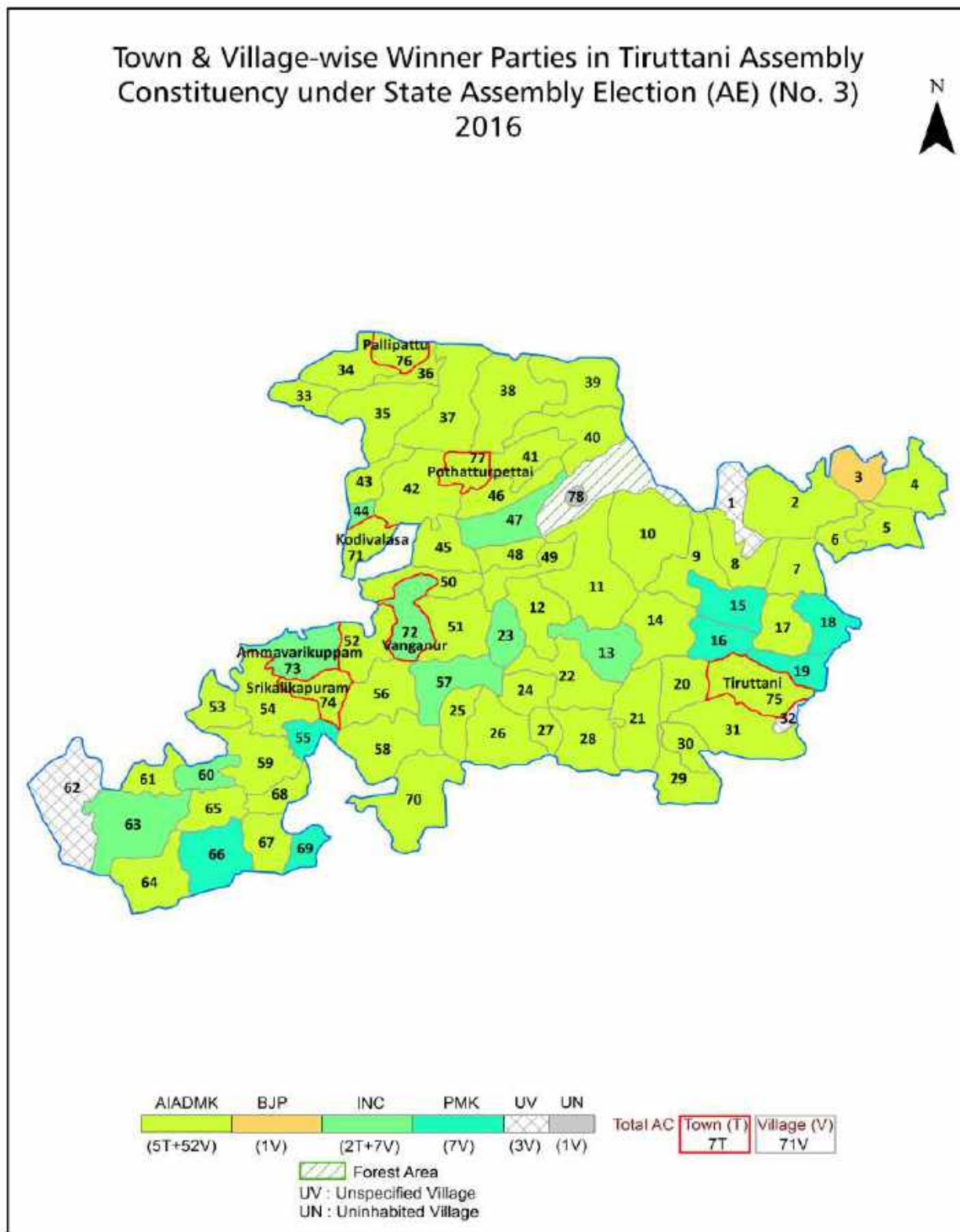
All rights reserved. No part of this book may be reproduced, stored in a retrieval system or transmitted in any form or by any means, mechanical photocopying, photographing, scanning, recording or otherwise without the prior written permission of the publisher. Please refer to Disclaimer at page no. 268 for the use of this publication.

Printed in India

## Contents

No.	Particulars	Page No.
	<b>Introduction</b>	
1	Assembly Constituency - (Vidhan Sabha) at a Glance   Features of Assembly as per Delimitation Commission of India (2008)	1-2
	<b>Location and Political Maps</b>	
2	Location Map   Boundaries of Assembly Constituency - (Vidhan Sabha) in District   Boundaries of Assembly Constituency under Parliamentary Constituency - (Lok Sabha)   Town & Village-wise Winner Parties- 2024, 2021, 2019, 2016, 2014, 2011 and 2009	3-11
	<b>Administrative Setup (2011)</b>	
3	District   Sub-district   Towns   Villages   Inhabited Villages   Uninhabited Villages   Village Panchayat   Intermediate Panchayat	12-16
	<b>Demographics (2011)</b>	
4	Population   Households   Rural/Urban Population   Towns and Villages by Population Size   Sex Ratio (Total & 0-6 Years)   Religious Population   Social Population   Literacy Rate	17-18
	<b>Electoral Features</b>	
5	Important Dates of Last Elections Held   Electors by Gender   Service Electors   Voters   Voters Turnout   Polling Stations & Average Number of Electors per Polling Station   Electors by Age Group   Present Elected Representatives	19-24
	<b>Historical Summary Election Results</b>	
6	Vote Share of Major Parties   Winning Margin (Number & Percentage)   Polarity of Parties   Summary Result of Assembly Segment of Parliamentary Elections 2024, 2019, 2014, 2009, 2004 and 1999   Summary Result of Assembly Elections 2021, 2016, 2011, 2006, 2001, 1996, 1991, 1989, 1984, 1980, 1977, 1971 and 1967	25-46
	<b>Polling Station Level Election Results</b>	
7	Name and Number of Polling Station 2024, 2021, 2019, 2016, 2014, 2011 and 2009   Polling Station-wise Electors, Voters & Voters Turnout 2024, 2021, 2019, 2016, 2014, 2011 and 2009   Polling Station wise Elections Results 2024, 2021, 2019, 2016, 2014, 2011 and 2009	47-247
	<b>Share of Assembly Constituency</b>	
8	Share of Assembly Constituency - (Vidhan Sabha) in State, District and Parliamentary Constituency - (Lok Sabha)	248
	<b>Socio-Economic Amenities (2011)</b>	
9	Access to Administrative Units   Agricultural, Manufacturing and Industrial Commodities   Demographic Indicators   Education   Health & Manpower   Drinking Water Supply   Sanitation   Entertainment and Recreations Infrastructure   Power   Food Allocation Distribution and Marketing of Agriculture Commodities Infrastructure   Transport and Road Infrastructure   Communication   Banking and Financial Services   Land Use   Irrigation Source	250-264
10	<b>Abbreviation &amp; Sources</b>	265-267
11	<b>Disclaimer</b>	268

## Location & Political Map





## Administrative Setup

### List of Village Panchayat & Intermediate Panchayat (Block) Name - 2011

Village Name	Village Panchayat Name	Intermediate Panchayat Name
Agoor	Agoor	Tiruttani
Alamelumangapuram	Alamelumangapuram	Tiruttani
Aswaravanthapuram	Sahasrampadmapuram, Aswaravanthapuram	R.K.Pet
Athimanjeri	Athimanjeri	Pallipattu
Beerakuppam	Beerakuppam, K.G.Kandigai	Tiruttani
Cherukkanur	Cherukkanur	Tiruttani
Chinnakadambur	Chinnakadambur	Tiruttani
Chivvada	Chivvada, N.N.Kandigai	Tiruvelangadu
Devalambapuram	Thirunatharajapuram, Devalambapuram	R.K.Pet
Dharanivarghapuram	Dharanivaraghapuram	Tiruttani
Gollakuppam	Ponpadi	Tiruvelangadu
Gollalakuppam	Gollalakuppam, Kesavarajakuppam	Pallipattu
Gowni Puram Chinnasubbaraju Kandigai	Gcs.Kandigai	R.K.Pet
Kadananagaram	Janakarajakuppam, Kadananagaram, Balapuram, Damaneri , Raghavanaidukuppam	R.K.Pet
Karamangalam	Karamangalam, Mambakkam	Tiruttani
Karimbedu	Karimbedu, Punniyam	Pallipattu
Karlambakkam	Karlambakkam, Vadakuppam	Pallipattu
Karthikayapuram	Karthikayapuram , Kannikapura	Tiruttani
Keechalam	Keechalam, Ramasamudram	Pallipattu
Kolathur	Kolathur, Melapudi, Srikaverirajulingaripet	Pallipattu
Konasamudram	Kothakuppam, Ramapuram, Konasamudram	Pallipattu
Krishnamarajakuppam	Krishnamarajakuppam	Pallipattu
Krishnasamudram	Krishnasamudram , Buchireddipalli	Tiruttani
Maddur	Maddur	Tiruttani
Mahankalikapuram	Mahankalikapuram	R.K.Pet
Meesarakandapuram	Chanurmalavaram, Meesarakandapuram , Neelothapalapuram	R.K.Pet
Murukkambattu	Murukkambattu	Tiruttani
Mylarwada	Mahamambapuram, Mylarwada	R.K.Pet
Nallattur	Nallattur	Tiruvelangadu

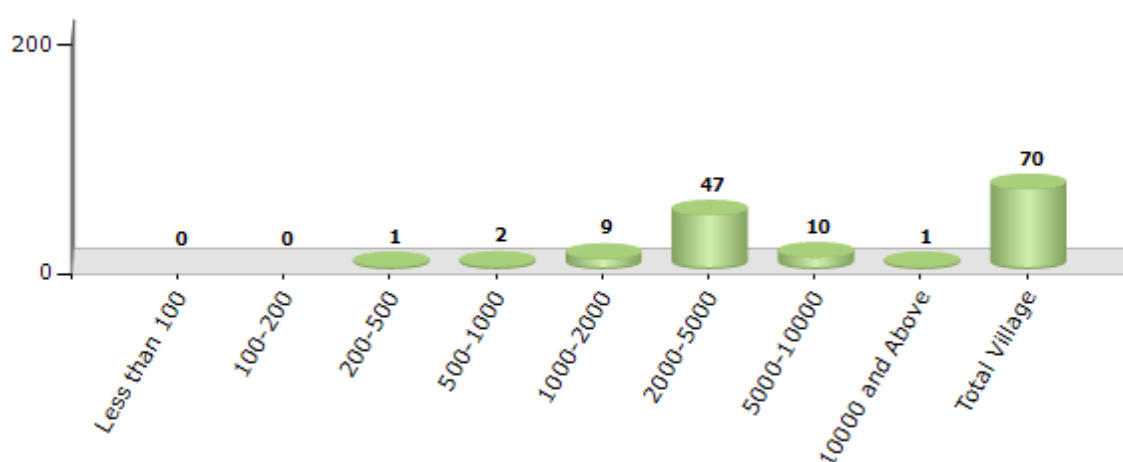
Contd....

## Demographics

### Number of Villages by Population Size - 2011

Less than 100	100-200	200-500	500-1000	1000-2000	2000-5000	5000-10000	10000 and Above	Total Village
0	0	1	2	9	47	10	1	70

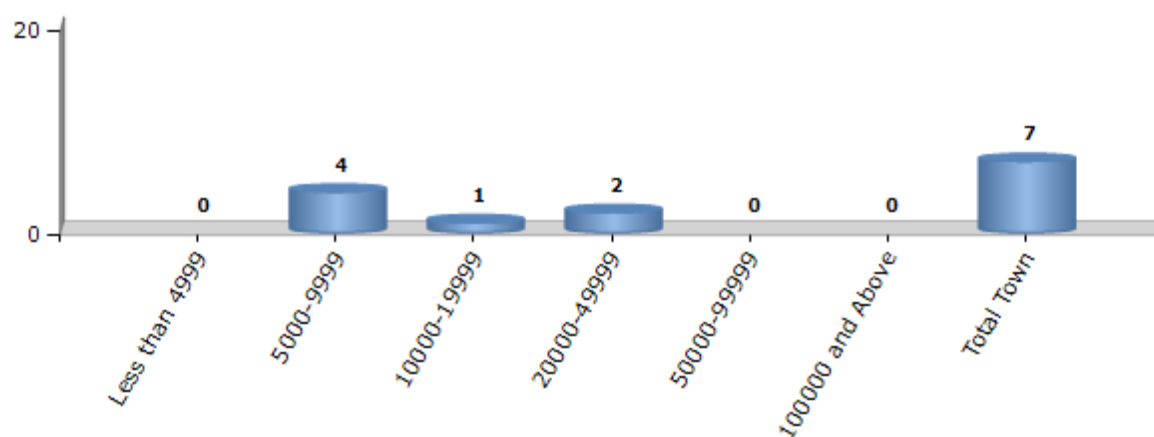
Number of Villages by Population Size - 2011



### Number of Towns by Population Size - 2011

Less than 4999	5000-9999	10000-19999	20000-49999	50000-99999	100000 and Above	Total Town
0	4	1	2	0	0	7

Number of Towns by Population Size - 2011



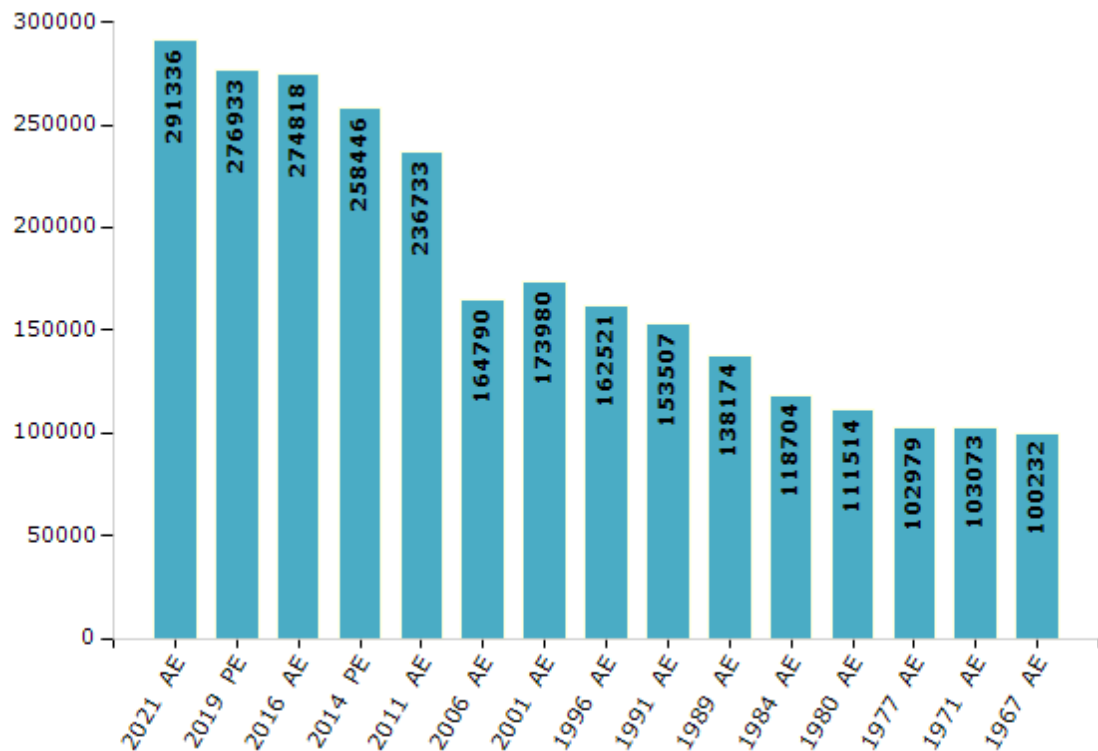
## Electoral Features

### Electors by Male & Female

Year	Male	Female	Others	Total
2021 AE	142660	148648	28	291336
2019 PE	136577	140329	27	276933
2016 AE	135378	139410	30	274818
2014 PE	128294	130133	19	258446
2011 AE	118208	118510	15	236733
2009 PE	-	-	-	-
2006 AE	80893	83897	-	164790
2004 PE	-	-	-	-
2001 AE	85972	88008	-	173980

Year	Male	Female	Others	Total
1999 PE	-	-	-	-
1996 AE	80573	81948	-	162521
1991 AE	76271	77236	-	153507
1989 AE	68563	69611	-	138174
1984 AE	59392	59312	-	118704
1980 AE	55332	56182	-	111514
1977 AE	51112	51867	-	102979
1971 AE	50682	52391	-	103073
1967 AE	-	-	-	100232

Number of Electors



**Note :** AE : Assembly Election, PE : Assembly Segment of Parliamentary Election



## Historical Summary Election Results

### Summary Result of Assembly Election - 2016

Candidate Name	Party	Votes	Votes %
Narasimhan P M	AIADMK	93045	41.84
Chidambaram A G	INC	69904	31.43
Vaithilingam A	PMK	29596	13.31
Krishnamurthy D	DMDK	15648	7.04
Chakravarthy. M	BJP	5525	2.48
Jaibaskaran S	BSP	1445	0.65
Prabu S	NTK	1077	0.48
Rajeshkumar V	IND	875	0.39
Krishnamoorthy R	IND	748	0.34
Rajagopal N	IND	723	0.33
Babu K	IND	643	0.29
Pratheep M	IND	359	0.16
Vaithiyalingam K	IND	346	0.16
Narasiman P	IND	247	0.11
Thukkaram N	IND	152	0.07
	NOTA	2076	0.93

## Polling Station Level Election Results

### Number and Name of Polling Stations (PS) (2021)

Number of Polling Stations	Name of Polling Stations	Number of Polling Stations	Name of Polling Stations
1	Government High School East Facing Veliyagaram - 631207	15	Panchayat Union Middle School North wing, Kolathur - 631 207
2	Government High School West Facing Veliyagaram - 631207	15A	Panchayat Union Middle School North wing, Kolathur - 631 207
2A	Government High School West Facing Veliyagaram - 631207	16	Panchayat Union Middle School south wing, Kolathur - 631 207
3	Panchayat Union Elementary Schoolsouth wing, Irudhalavaripattadai - 631 207	17	Government High School south wing, Nediya - 631 207
3A	Panchayat Union Elementary Schoolsouth wing, Irudhalavaripattadai - 631 207	18	Government High School south wing, Nediya - 631 207
4	Panchayat Union Elementary School East wing, Pallipattu - 631207	18A	Government High School south wing, Nediya - 631 207
5	Panchayat Union Elementary School south wing, Thalavaipattadai - 631 207	19	Panchayat Union Elementary School South wing, Karimbedu - 631 207
6	Government Higher Secondary school North Facing Room, Thalavaipattadai - 631 207	20	Panchayat Union Elementary School South wing, Karimbedu - 631 207
7	Panchayat Union Elementary School south wing, Thalavaipattadai - 631 207	21	Panchayat Union Elementary School North wing, Kumaramangalam - 631 207
8	Government Higher Secondary School south wing, Thalavaipattadai - 631 207	22	Aided Middle School south wing, Punniyam - 631207
9	Government Higher Secondary School south wing, Thalavaipattadai - 631 207	22A	Aided Middle School south wing, Punniyam - 631207
9A	Government Higher Secondary School south wing, Thalavaipattadai - 631 207	23	Aided Middle School West wing, Punniyam - 631207
10	Panchayat Union Elementary School south wing, Munireddy Kandigai -631207	24	Panchayat Union Elementary School south wing, Samandhavada - 631 207
11	C.S.I.Aided Elementary School East wing, Echambadi - 631 207	25	Panchayat Union Elementary School North wing, Bommarajipettai - 631 208
12	C.S.I.Aided Elementary School North wing, Echambadi - 631 207	25A	Panchayat Union Elementary School North wing, Bommarajipettai - 631 208
13	Panchayat Union Elementary School North wing, Surarajapettai - 631 207	26	Panchayat Union Elementary School south wing, Bommarajipettai - 631 208
13A	Panchayat Union Elementary School North wing, Surarajapettai - 631 207	27	Panchayat Union Middle School south wing, Keelapudi - 631 208
14	Aided Middle School East wing, Konetampettai - 631 207	27A	Panchayat Union Middle School south wing, Keelapudi - 631 208

Contd....

## Polling Station Level Election Results

### Polling Station-wise Votes Secured by Overall Top Five Parties in Tiruttani Assembly in Assembly Election (AE) under Arakkonam Parliamentary Constituency in Tamil Nadu (2021)

Number of Polling Station	Winner - S.Chandran (DMK)	Runner-up - G.Hari (AIADMK)	3rd - L.Akila (NTK)	4th - D.Krishnamoorthi (DMDK)	5th - D.Paulraj (IND)	NOTA	Other	Total Votes Secured
27A	302	150	8	6	2	2	2	472
28	229	160	73	4	0	5	11	482
28A	255	192	17	1	0	2	3	470
29	346	319	58	7	1	10	10	751
30	358	301	58	7	3	9	8	744
31	330	112	32	4	1	3	7	489
32	380	139	22	6	6	6	29	588
33	374	395	16	10	5	6	2	808
34	225	548	30	8	2	1	3	817
35	257	272	48	2	0	4	6	589
36	166	289	16	13	2	6	3	495
36A	183	291	3	4	4	13	5	503
37	318	268	44	22	1	5	6	664
38	190	254	2	80	1	1	2	530
39	460	250	51	15	6	4	8	794
40	261	184	22	6	2	5	12	492
41	283	188	46	2	1	3	4	527
42	291	319	12	32	2	3	6	665
43	169	287	20	10	0	1	3	490
43A	158	315	3	6	0	1	2	485
44	331	261	41	5	1	2	8	649
45	351	274	24	15	5	12	21	702
46	401	291	29	21	0	1	44	787
47	371	236	32	14	5	10	12	680
48	380	334	33	20	1	6	25	799
49	263	240	54	3	0	4	22	586
49A	314	243	18	4	1	1	16	597
50	251	205	31	12	0	5	30	534
50A	277	225	19	3	1	4	25	554
51	287	139	44	17	3	5	24	519
51A	280	181	19	8	3	9	13	513
52	184	134	23	8	2	1	4	356
53	387	219	50	9	4	8	25	702
54	318	233	35	25	2	6	22	641
55	250	150	46	16	0	6	28	496

Contd....

## Polling Station Level Election Results

**Winner, Runner-up and 3rd Party Position & Winning Margin According to Polling Stations in Tiruttani Assembly in Assembly Election (AE) under Arakkonam Parliamentary Constituency in Tamil Nadu (2021)**

Polling Station Number	Winner Party	Winner Votes (%)	Runner-up Party	Runner-up Votes (%)	Winning Margin Votes (%)	Third Party	Third Party Votes (%)	Other Votes (%)
55A	DMK	267 (56.09)	AIADMK	150 (31.51)	117 (24.58)	NTK	24 (5.04)	35 (7.35)
56	DMK	417 (50.18)	AIADMK	293 (35.26)	124 (14.92)	NTK	59 (7.1)	62 (7.46)
57	DMK	206 (48.02)	AIADMK	159 (37.06)	47 (10.96)	NTK	35 (8.16)	29 (6.76)
57A	DMK	226 (51.02)	AIADMK	188 (42.44)	38 (8.58)	NTK	14 (3.16)	15 (3.39)
58	DMK	281 (55.42)	AIADMK	173 (34.12)	108 (21.3)	NTK	32 (6.31)	21 (4.14)
59	DMK	396 (51.9)	AIADMK	302 (39.58)	94 (12.32)	NTK	31 (4.06)	34 (4.46)
60	DMK	378 (52.65)	AIADMK	224 (31.2)	154 (21.45)	NTK	71 (9.89)	45 (6.27)
61	DMK	364 (53.77)	AIADMK	225 (33.23)	139 (20.54)	NTK	45 (6.65)	43 (6.35)
62	AIADMK	476 (58.55)	DMK	307 (37.76)	169 (20.79)	NTK	15 (1.85)	15 (1.85)
63	DMK	239 (51.84)	AIADMK	155 (33.62)	84 (18.22)	NTK	43 (9.33)	24 (5.21)
63A	DMK	261 (56.25)	AIADMK	156 (33.62)	105 (22.63)	NTK	22 (4.74)	25 (5.39)
64	DMK	230 (52.04)	AIADMK	142 (32.13)	88 (19.91)	NTK	44 (9.95)	26 (5.88)
64A	DMK	259 (53.07)	AIADMK	193 (39.55)	66 (13.52)	NTK	22 (4.51)	14 (2.87)
65	DMK	398 (55.9)	AIADMK	262 (36.8)	136 (19.1)	NTK	29 (4.07)	23 (3.23)
66	DMK	499 (60.63)	AIADMK	270 (32.81)	229 (27.82)	NTK	28 (3.4)	26 (3.16)
67	DMK	443 (81.73)	AIADMK	81 (14.94)	362 (66.79)	DMDK	4 (0.74)	14 (2.58)
68	AIADMK	433 (51.49)	DMK	356 (42.33)	77 (9.16)	NTK	33 (3.92)	19 (2.26)
69	DMK	300 (71.77)	AIADMK	105 (25.12)	195 (46.65)	DMDK	6 (1.44)	7 (1.67)
70	DMK	421 (56.89)	AIADMK	290 (39.19)	131 (17.7)	NTK	12 (1.62)	17 (2.3)
71	DMK	358 (60.27)	AIADMK	191 (32.15)	167 (28.12)	NTK	22 (3.7)	23 (3.87)
72	DMK	449 (49.89)	AIADMK	360 (40)	89 (9.89)	NTK	65 (7.22)	26 (2.89)
73	DMK	397 (59.25)	AIADMK	215 (32.09)	182 (27.16)	NTK	32 (4.78)	26 (3.88)
74	DMK	193 (50)	AIADMK	155 (40.16)	38 (9.84)	DMDK	16 (4.15)	22 (5.7)
74A	DMK	228 (56.3)	AIADMK	151 (37.28)	77 (19.02)	IND (DP)	7 (1.73)	19 (4.69)
75	DMK	224 (53.59)	AIADMK	162 (38.76)	62 (14.83)	DMDK	8 (1.91)	24 (5.74)
76	DMK	390 (62.9)	AIADMK	169 (27.26)	221 (35.64)	NTK	33 (5.32)	28 (4.52)
77	DMK	432 (57.14)	AIADMK	266 (35.19)	166 (21.95)	NTK	45 (5.95)	13 (1.72)
78	DMK	390 (52.21)	AIADMK	259 (34.67)	131 (17.54)	NTK	59 (7.9)	39 (5.22)
79	DMK	259 (52.86)	AIADMK	187 (38.16)	72 (14.7)	NTK	29 (5.92)	15 (3.06)
80	DMK	249 (54.13)	AIADMK	159 (34.57)	90 (19.56)	NTK	31 (6.74)	21 (4.57)
81	DMK	248 (50.72)	AIADMK	149 (30.47)	99 (20.25)	NTK	69 (14.11)	23 (4.7)
81A	DMK	277 (53.07)	AIADMK	193 (36.97)	84 (16.1)	NTK	23 (4.41)	29 (5.56)
82	DMK	334 (56.04)	AIADMK	181 (30.37)	153 (25.67)	NTK	55 (9.23)	26 (4.36)
83	DMK	323 (65.52)	AIADMK	102 (20.69)	221 (44.83)	NTK	49 (9.94)	19 (3.85)
83A	DMK	322 (67.08)	AIADMK	117 (24.38)	205 (42.7)	NTK	27 (5.63)	14 (2.92)

Contd....

## Socio-Economic Amenities - Rural

### Access to Education Facilities

Particulars	Number of Villages (% of Population)				
	Available	Not Available	If Not Available (Distance of Nearest Facility)		
			A	B	C
Govt. Primary School	69 (100)	1 (0)	1 (0)	0 (0)	0 (0)
Private Primary School	12 (21)	58 (79)	0 (0)	0 (0)	0 (0)
Govt. Middle School	52 (85)	18 (15)	12 (10)	2 (1)	1 (1)
Private Middle School	10 (18)	60 (82)	0 (0)	0 (0)	0 (0)
Govt. Secondary School	26 (51)	44 (49)	34 (39)	5 (6)	2 (2)
Private Secondary School	7 (11)	63 (89)	0 (0)	0 (0)	0 (0)
Govt. Senior Secondary School	8 (22)	62 (78)	38 (48)	12 (16)	7 (8)
Private Senior Secondary School	4 (5)	66 (95)	2 (3)	0 (0)	0 (0)
Govt. Arts and Science Degree College	1 (1)	69 (99)	6 (7)	15 (20)	39 (57)
Private Arts and Science Degree College	0 (0)	70 (100)	3 (5)	2 (4)	4 (6)
Govt. Engineering College	0 (0)	70 (100)	0 (0)	2 (3)	2 (4)
Private Engineering College	1 (2)	69 (98)	7 (8)	11 (13)	47 (71)
Govt. Medicine College	0 (0)	70 (100)	0 (0)	0 (0)	15 (26)
Private Medicine College	0 (0)	70 (100)	0 (0)	0 (0)	55 (74)
Govt. Management Institute	0 (0)	70 (100)	1 (2)	2 (1)	3 (6)
Private Management Institute	0 (0)	70 (100)	8 (10)	12 (17)	44 (64)
Govt. Polytechnic	0 (0)	70 (100)	1 (2)	0 (0)	0 (0)
Private Polytechnic	1 (3)	69 (97)	17 (29)	19 (26)	32 (41)
Govt. Vocational Training School/ITI	0 (0)	70 (100)	0 (0)	1 (2)	1 (0)
Private Vocational Training School/ITI	2 (5)	68 (95)	12 (18)	19 (24)	35 (51)
Govt. Non Formal Training Centre	67 (99)	3 (1)	2 (1)	1 (0)	0 (0)
Private Non Formal Training Centre	1 (2)	69 (98)	0 (0)	0 (0)	0 (0)
Govt. School For Disabled	0 (0)	70 (100)	0 (0)	0 (0)	65 (88)
Private School For Disabled	0 (0)	70 (100)	0 (0)	0 (0)	5 (12)
Government Others	0 (0)	70 (100)	0 (0)	0 (0)	0 (0)
Private Others	1 (2)	69 (98)	0 (0)	0 (0)	0 (0)

Note : Distance A : Less than 5 km; B : Between 5-10 km; C : 10+ km.; Source : Data Analysis is based on 2011 Census.

## DISCLAIMER

The Terms of Use and Disclaimer of Datanet India Private Limited (hereinafter referred to as "Datanet") for use of this analysis report of **Tiruttani Assembly Constituency (Tiruttani Vidhan Sabha)** :-

1. **Assembly Factbook™** is a Registered Trade Mark owned by Datanet.
2. All the maps are sketched and graphical representation only and have not been drawn to the scale and also not to represent the actual geographical area or boundary of the unit.
3. The data for the aforesaid analysis is based on authentic sources and has been culled from the various publications of Census, CSO and NSSO for district and block level data, various central and state government departments, Central & State Elections Commissions and the concerned Returning Officers' releases, Electoral Rolls, Election results and allied publications, internal assessment, surveys, estimates and analysis. Therefore, certain adjustment of data at micro level may have been done to arrive closer to the macro data.
4. Data have been provided on an "As Is" and "As AVAILABLE" basis
5. The colours shown in the maps or diagram and charts of a particular party, alliance or AC are indicative and do not represent them.
6. This publication which includes maps, sheets, graphs and data would be the property under copyright of Datanet only. The user may use these for its internal study, analysis and research purposes. It's public display, re-selling or any commercial uses by the user are not allowed.
7. Datanet has taken due care and caution in compilation and processing of data and allied information, but does not guarantee the accuracy, adequacy or completeness of any information/analysis and will be not responsible for any errors or omissions or for the results obtained from the use of such information/analysis.
8. All the contents for the publication have been culled from various authentic sources and Datanet reasonably believes such sources to be reliable, but does not make any representations, express or implied as to the accuracy or fitness of use of such information. The information or contents of the information/analysis do not constitute advice and should not be relied upon in making (or refraining from making) any decision. Any reliance placed upon the information provided by Datanet is the sole responsibility and strictly at the user's risk.
9. In no event will Datanet be liable for any damages (including, without limitation, damages for loss of business projects, or loss of profits) arising in contract, tort or otherwise from the use of or inability to use any of its contents, or from any action taken (or refrained from being taken) as a result of using the analysis or any of its contents. Datanet its directors, owners, editors, officials, employees, distributor and agents or any associate will not be liable for any errors in the information contained or any consequences arising from the use of the contents of the provided information/analysis.
10. If any provision of these terms and conditions is held invalid or illegal or unenforceable for any reason by any court of competent jurisdiction, such provision shall be severed and the remainder of provisions of the terms and conditions shall continue in full force and effect as if the Term of Use had been executed with the invalid, illegal or unenforceable provision eliminated.
11. If there are any discrepancies in the information provided, please bring it to attention of Datanet for suitable rectification measures.



**Buy Online This Complete Book At**  
**Datanet India eBooks Store**

[www.indiastatpublications.com](http://www.indiastatpublications.com)

or go directly at

[http://www.indiastatpublications.com/  
Assembly\\_factbook/Tamil\\_Nadu/Arakkonam/ Tiruttani](http://www.indiastatpublications.com/Assembly_factbook/Tamil_Nadu/Arakkonam/Tiruttani)

 **indiaSTAT**elections

