



Tamil Nadu

Assembly Factbook™

Gingee Assembly Constituency



Key Electoral Data of Gingee
Assembly Constituency (Vidhan Sabha)



india**stat**publications

Tamil Nadu

Assembly Factbook™

Gingee Assembly Constituency



Gingee Vidhan Sabha

Editor & Director

Dr. R.K. Thukral

Research Editor

Dr. Shafeeq Rahman

Compiled, Researched and Published by Datanet India Pvt. Ltd.

D-100, 1st Floor,

Okhla Industrial Area, Phase-I,
New Delhi- 110020.

Ph.: 91-11- 43580781-84

Email : support@indiastatpublications.com

Website : www.indiastatelections.com

Online Book Store :

www.indiastatpublications.com

Report No. : AFB/TN-070-0125

ISBN : 978-93-5313-746-5

First Edition : January, 2018

Eighth Updated Edition : January, 2025

Price : Rs. 11500/-

US\$ 310

© Datanet India Pvt. Ltd.

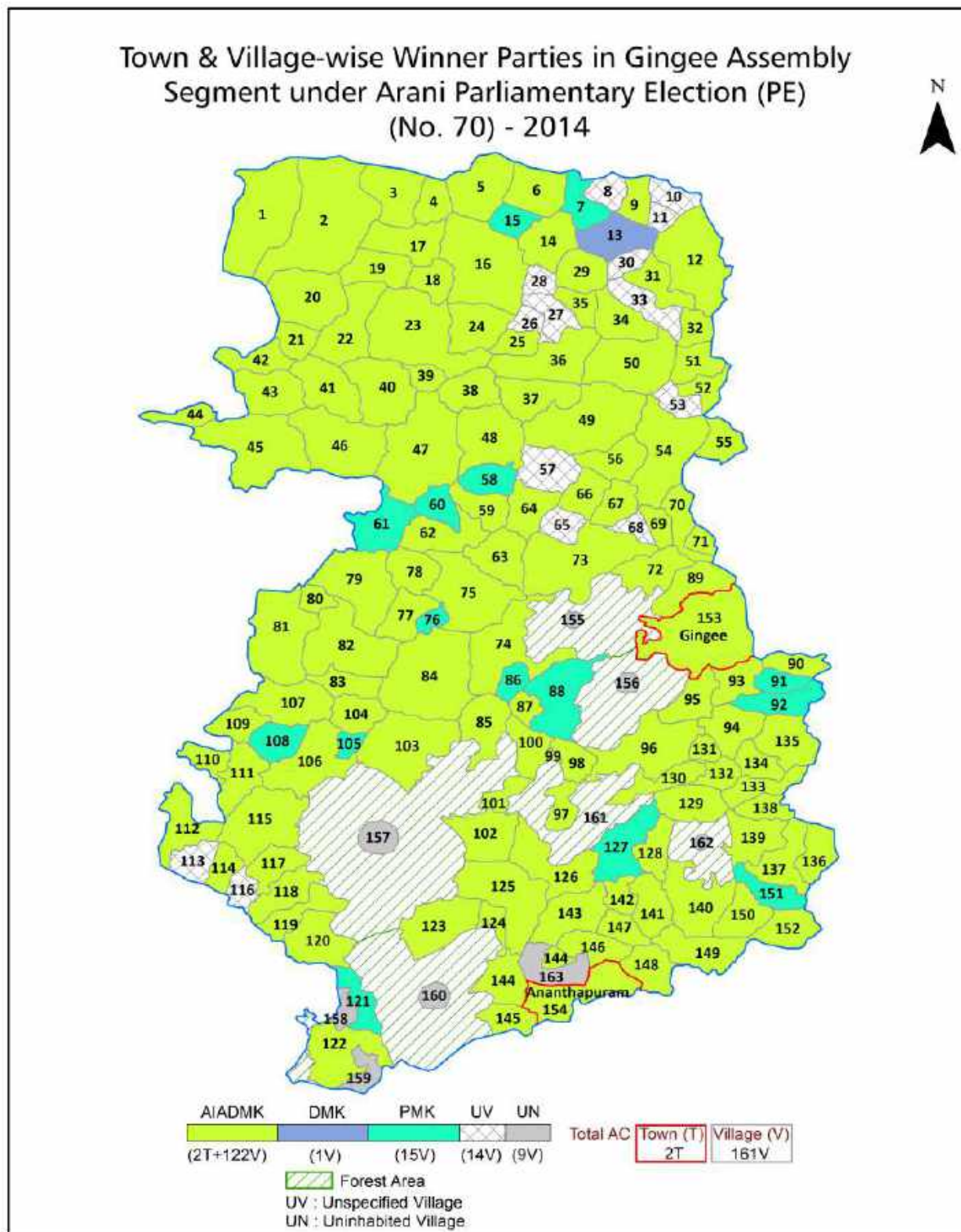
All rights reserved. No part of this book may be reproduced, stored in a retrieval system or transmitted in any form or by any means, mechanical photocopying, photographing, scanning, recording or otherwise without the prior written permission of the publisher. Please refer to Disclaimer at page no. 226 for the use of this publication.

Printed in India

Contents

No.	Particulars	Page No.
	Introduction	
1	Assembly Constituency - (Vidhan Sabha) at a Glance Features of Assembly as per Delimitation Commission of India (2008)	1-2
	Location and Political Maps	
2	Location Map Boundaries of Assembly Constituency - (Vidhan Sabha) in District Boundaries of Assembly Constituency under Parliamentary Constituency - (Lok Sabha) Town & Village-wise Winner Parties- 2024, 2021, 2019, 2014, 2011 and 2009	3-10
	Administrative Setup (2011)	
3	District Sub-district Towns Villages Inhabited Villages Uninhabited Villages Village Panchayat Intermediate Panchayat	11-19
	Demographics (2011)	
4	Population Households Rural/Urban Population Towns and Villages by Population Size Sex Ratio (Total & 0-6 Years) Religious Population Social Population Literacy Rate	20-21
	Electoral Features	
5	Important Dates of Last Elections Held Electors by Gender Service Electors Voters Voters Turnout Polling Stations & Average Number of Electors per Polling Station Electors by Age Group Present Elected Representatives	22-27
	Historical Summary Election Results	
6	Vote Share of Major Parties Winning Margin (Number & Percentage) Polarity of Parties Summary Result of Assembly Segment of Parliamentary Elections 2024, 2019, 2014, 2009, 2004 and 1999 Summary Result of Assembly Elections 2021, 2016, 2011, 2006, 2001, 1996, 1991, 1989, 1984, 1980, 1977, 1971 and 1967	28-49
	Polling Station Level Election Results	
7	Name and Number of Polling Station 2024, 2021, 2019, 2014, 2011 and 2009 Polling Station-wise Electors, Voters & Voters Turnout 2024, 2021, 2019, 2014, 2011 and 2009 Polling Station wise Elections Results 2024, 2021, 2019, 2014, 2011 and 2009	50-205
	Share of Assembly Constituency	
8	Share of Assembly Constituency - (Vidhan Sabha) in State, District and Parliamentary Constituency - (Lok Sabha)	206
	Socio-Economic Amenities (2011)	
9	Access to Administrative Units Agricultural, Manufacturing and Industrial Commodities Demographic Indicators Education Health & Manpower Drinking Water Supply Sanitation Entertainment and Recreations Infrastructure Power Food Allocation Distribution and Marketing of Agriculture Commodities Infrastructure Transport and Road Infrastructure Communication Banking and Financial Services Land Use Irrigation Source	208-222
10	Abbreviation & Sources	223-225
11	Disclaimer	226

Location & Political Map



Administrative Setup

List of Village Panchayat & Intermediate Panchayat (Block) Name - 2011

Village Name	Village Panchayat Name	Intermediate Panchayat Name
Alampundi	Alampundi	Gingee
Anaiyeri	Anaiyeri	Gingee
Anjancheri	Ponpatti	Gingee
Annamangalam	Annamangalam	Melmalayanur
Appampattu	Konai	Gingee
Arukkampoondi	Guduvampoondi	Melmalayanur
Attiyur	Attiyur	Gingee
Avalurpet	Avalurpet	Melmalayanur
Bharatantagal	Bharatantagal	Gingee
Chinnanolambai	Paruttipuram	Melmalayanur
Chinnaponnampundi	Chinnaponnampundi	Gingee
Chitteri	Chitteri	Melmalayanur
Chokkanandal	Chokkanandal	Melmalayanur
Chokkapalam	Peruvalur	Melmalayanur
Devadanampettai	Devadanampettai	Gingee
Devandavadi	Devandavadi	Melmalayanur
Devanur	Devanur	Melmalayanur
Edapattu	Edapattu, Karadikuppam	Melmalayanur
Embalam	Eyyakunnam	Melmalayanur
Eyyakunnam	Eyyakunnam	Melmalayanur
Eyyal	Eyyal	Melmalayanur
Gangapuram	Gangapuram	Melmalayanur
Gangavaram	Gangavaram	Gingee
Idayalam (Mel)	Idayalam (Mel)	Gingee
Jambodi	Jambodi	Gingee
Jayankondan	Jayankondan, Palaiyambattu	Gingee
Kadagampundi	Kavarai	Gingee
Kadali	Kadali	Melmalayanur
Kadapanandal	Kadapanandal	Melmalayanur

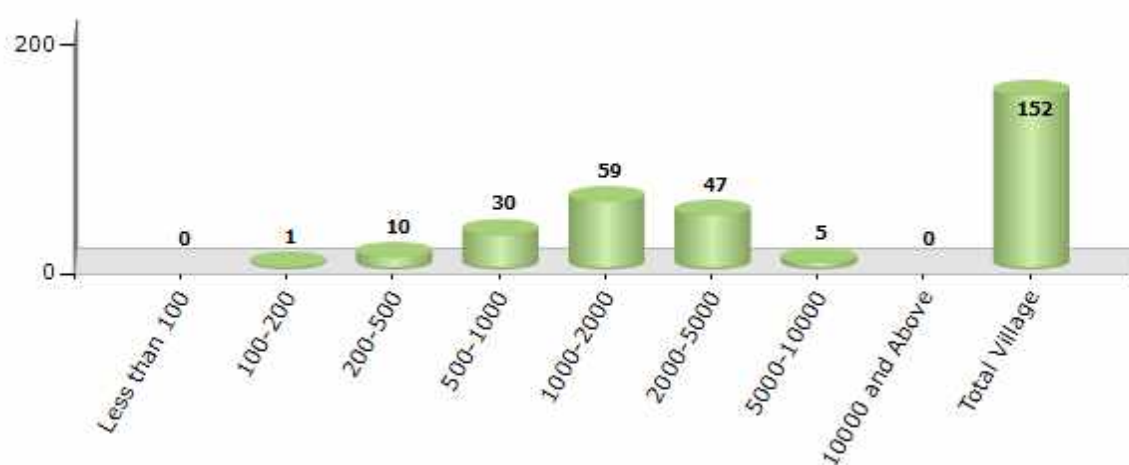
Contd....

Demographics

Number of Villages by Population Size - 2011

Less than 100	100-200	200-500	500-1000	1000-2000	2000-5000	5000-10000	10000 and Above	Total Village
0	1	10	30	59	47	5	0	152

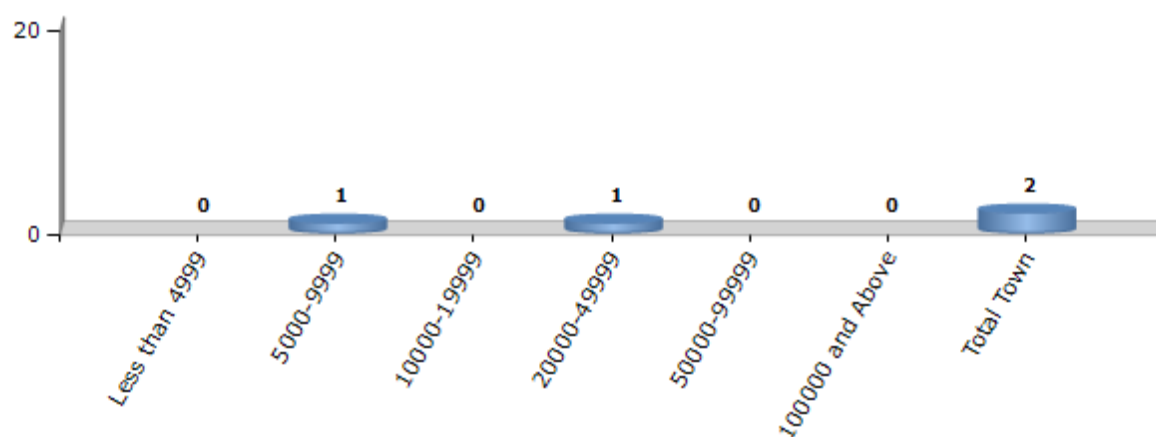
Number of Villages by Population Size - 2011



Number of Towns by Population Size - 2011

Less than 4999	5000-9999	10000-19999	20000-49999	50000-99999	100000 and Above	Total Town
0	1	0	1	0	0	2

Number of Towns by Population Size - 2011



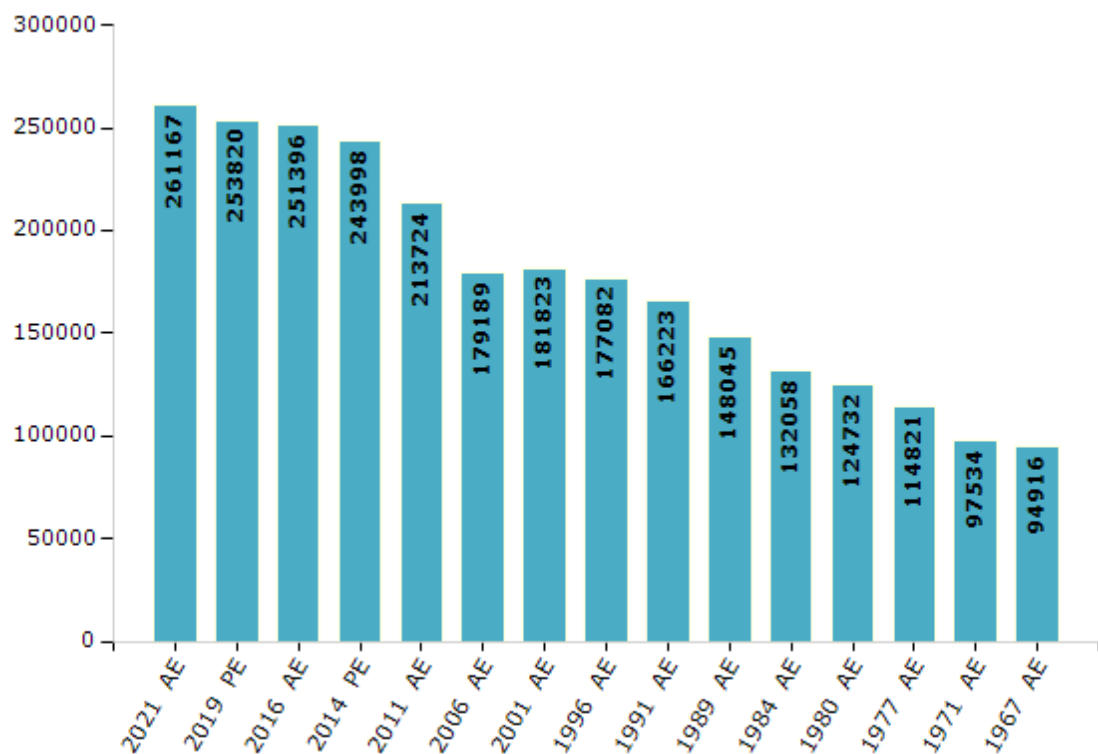
Electoral Features

Electors by Male & Female

Year	Male	Female	Others	Total
2021 AE	129206	131924	37	261167
2019 PE	126370	127416	34	253820
2016 AE	124624	126743	29	251396
2014 PE	121703	122276	19	243998
2011 AE	108017	105699	8	213724
2009 PE	-	-	-	-
2006 AE	89352	89837	-	179189
2004 PE	-	-	-	-
2001 AE	90353	91470	-	181823

Year	Male	Female	Others	Total
1999 PE	-	-	-	-
1996 AE	88682	88400	-	177082
1991 AE	83129	83094	-	166223
1989 AE	74188	73857	-	148045
1984 AE	66341	65717	-	132058
1980 AE	62329	62403	-	124732
1977 AE	56528	58293	-	114821
1971 AE	48954	48580	-	97534
1967 AE	-	-	-	94916

Number of Electors

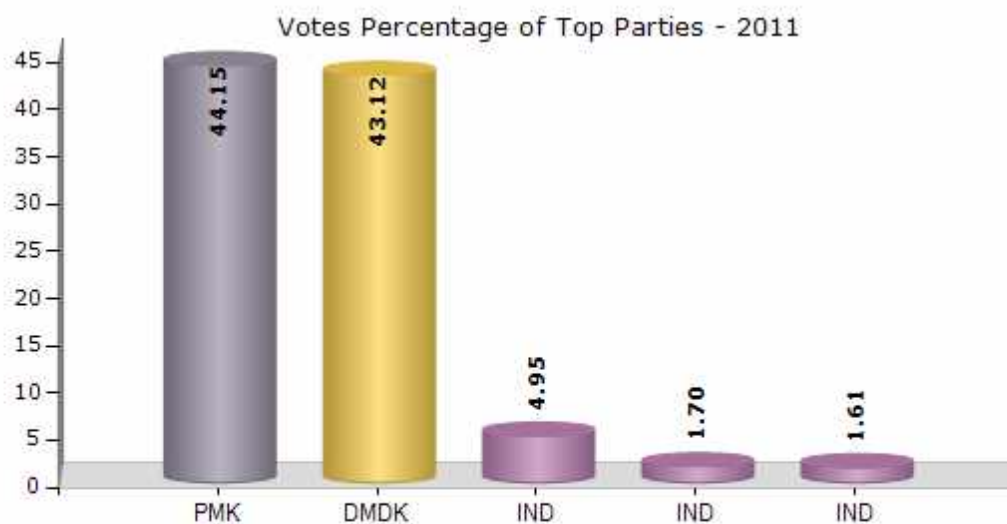


Note : AE : Assembly Election, PE : Assembly Segment of Parliamentary Election

Historical Summary Election Results

Summary Result of Assembly Election - 2011

Candidate Name	Party	Votes	Votes %
Ganesh Kumar.A	PMK	77026	44.15
Sivalingam. R	DMDK	75215	43.12
Sivamark.K	IND	8627	4.95
Elumalai.C.A	IND	2962	1.7
Vaithilingam (A) Vaithiraja.P	IND	2811	1.61
Mohan.A	IJK	1388	0.8
Rajendiran. M.S	BJP	1362	0.78
Karunanithi.R	IND	1275	0.73
Sivalingam.P	IND	1082	0.62
Paruthipuram Sakkarai.M	BSP	1010	0.58
Baskariah.S	MMKA	1003	0.57
Veeramalai.V	IND	688	0.39



Polling Station Level Election Results

Number and Name of Polling Stations (PS) (2021)

Number of Polling Stations	Name of Polling Stations	Number of Polling Stations	Name of Polling Stations
1	Panchayat Union Middle School, South Building south wing, Karadikuppam-604201	17	Government High School, East Building South Wing, Periyanolambai-604204
2	Panchayat Union Middle School, South Building North Wing, Karadikuppam-604201	18	Government High School, Additional Building, Periyanolambi-604204
3	Government Higher Secodary School, SSA Building East Wing, Edhapattu-604201	19	Panchayat Union Elementary School, New Building, Marakkonam-604208
4	Government Higher secondary School, SSA Building west Wing, Edhapattu-604201	20	Panchayat Union Elementary School, New Building, NewMarakkonam-604208
5	Government Higher Secondary School, SSA Building Middle Room, Ethapattu-604201	21	Panchayat Union Elementary School, Pinnanur-604208
6	Madras Diasis Elementry School, North Wing, Melvayalamoor-604201	22	Panchayat Union Elementary School, Devanthavadi-604208
7	Madras Diasis Elementry School, South Wing, Melvayalamoor-604201	23	Government Higher Secondary School, SSA Building West Part South Wing, Peruvalur-604208
7A	Madras Diasis Elementry School, South Wing, Melvayalamoor-604201	24	Government Higher Secondary School, SSA Building West Part Middle Wing Room No:2, Peruvalur-604208
8	Government High School, South Building East wing, Mettuvailamur-604201	24A	Government Higher Secondary School, SSA Building West Part Middle Wing Room No:2, Peruvalur-604208
9	Government High School, West wing South Building, Mettuvailamur-604201	25	Government Higher Secondary School, SSA Building West part North wing, Peruvalur-604208
10	Government Middle School, East Building East Wing, Theppirampattu-604204	25A	Government Higher Secondary School, SSA Building West part North wing, Peruvalur-604208
11	Panchayat Union Elementry School, West Building, Theppirampattu-604204	26	Mahathma Gandhi Village Service Building, Middle Wing, Vadavetti-604208
12	Panchayat Union Elementry School, North Building East Wing, Melsevalampadi-604204	27	Panchayat Union Elementary School, New Building North Wing, Vadavetti-604208
13	Panchayat Union Elementry School, NewWest Building, Melsevalampadi-604204	28	Panchayat Union Elementary School New Building North Wing, Vadavetti-604208
14	Panchayat Union Elementry School, West Building, Melsevalampadi-604204	29	Aided Middle School, East Building, Guduvampoondi-604208
14A	Panchayat Union Elementry School, West Building, Melsevalampadi-604204	29A	Aided Middle School, East Building, Guduvampoondi-604208
15	Panchayat Union Elementary School, SSA Building East Wing, Paruthipuram-604204	30	Aided Middle School, West Side Building, Guduvampoondi-604208
16	Panchayat Union Elementry School, Chinnanolambai-604204	31	Panchayat Union Elementary School, New Building West Wing, Melnemili-604204

Contd....

Polling Station Level Election Results

Polling Station-wise Votes Secured by Overall Top Five Parties in Gingee Assembly in Assembly Election (AE) under Arani Parliamentary Constituency in Tamil Nadu (2021)

Number of Polling Station	Winner - Masthan K S (DMK)	Runner-up - Rajendiran P (PMK)	3rd - Sugumar Ap (NTK)	4th - Gowtham Sagar A (AMMKMNKZ)	5th - Sripathi P (MNM)	NOTA	Other	Total Votes Secured
31	317	215	17	10	2	6	19	586
32	294	251	17	5	3	10	14	594
33	235	159	21	8	2	8	9	442
34	443	116	68	2	4	2	12	647
35	471	159	26	12	8	14	13	703
36	211	152	45	3	4	3	16	434
36A	192	135	79	7	2	5	3	423
37	399	162	38	11	2	10	15	637
38	191	247	25	18	3	2	11	497
38A	195	253	7	7	0	5	23	490
39	386	179	30	12	1	14	15	637
40	297	260	24	4	3	3	10	601
41	428	295	24	9	4	10	15	785
42	501	221	84	14	27	5	7	859
43	340	248	25	5	7	11	18	654
44	263	173	21	23	4	10	8	502
44A	284	89	25	14	2	13	14	441
45	286	150	26	9	2	9	7	489
45A	209	124	22	25	0	1	8	389
46	438	296	36	18	4	5	11	808
47	396	159	22	11	5	7	7	607
48	385	292	33	11	1	9	9	740
49	343	409	25	3	2	7	16	805
50	372	155	27	6	6	8	12	586
51	448	190	47	3	9	15	17	729
52	260	324	14	13	9	5	6	631
53	389	255	20	6	2	8	8	688
54	409	312	40	39	7	5	15	827
55	124	255	20	7	0	3	14	423
55A	159	167	5	4	3	3	8	349
56	331	153	19	90	7	4	8	612
57	250	212	21	3	4	6	5	501
57A	139	130	5	9	6	2	8	299
58	257	228	17	2	3	7	9	523
58A	156	231	15	5	1	3	6	417

Contd....

Polling Station Level Election Results

Winner, Runner-up and 3rd Party Position & Winning Margin According to Polling Stations in Gingee Assembly in Assembly Election (AE) under Arani Parliamentary Constituency in Tamil Nadu (2021)

Polling Station Number	Winner Party	Winner Votes (%)	Runner-up Party	Runner-up Votes (%)	Winning Margin Votes (%)	Third Party	Third Party Votes (%)	Other Votes (%)
59	DMK	388 (54.88)	PMK	256 (36.21)	132 (18.67)	NTK	19 (2.69)	44 (6.22)
60	DMK	385 (50.33)	PMK	292 (38.17)	93 (12.16)	NTK	43 (5.62)	45 (5.88)
61	DMK	362 (56.39)	PMK	187 (29.13)	175 (27.26)	AMMKMNKZ	26 (4.05)	67 (10.44)
62	DMK	349 (62.1)	PMK	136 (24.2)	213 (37.9)	NTK	37 (6.58)	40 (7.12)
63	DMK	262 (63.44)	PMK	85 (20.58)	177 (42.86)	NTK	36 (8.72)	30 (7.26)
63A	DMK	293 (72.89)	PMK	62 (15.42)	231 (57.47)	NTK	15 (3.73)	32 (7.96)
64	DMK	334 (50.84)	PMK	264 (40.18)	70 (10.66)	NTK	11 (1.67)	48 (7.31)
65	DMK	325 (47.65)	PMK	297 (43.55)	28 (4.1)	NTK	21 (3.08)	39 (5.72)
66	DMK	278 (58.16)	PMK	159 (33.26)	119 (24.9)	AMMKMNKZ	23 (4.81)	18 (3.77)
67	DMK	327 (52.32)	PMK	238 (38.08)	89 (14.24)	NTK	22 (3.52)	38 (6.08)
68	DMK	319 (51.37)	PMK	225 (36.23)	94 (15.14)	NTK	34 (5.48)	43 (6.92)
69	DMK	305 (49.11)	PMK	269 (43.32)	36 (5.79)	AMMKMNKZ	27 (4.35)	20 (3.22)
70	DMK	295 (49)	PMK	232 (38.54)	63 (10.46)	NTK	24 (3.99)	51 (8.47)
71	DMK	425 (61.51)	PMK	162 (23.44)	263 (38.07)	NTK	67 (9.7)	37 (5.35)
72	DMK	247 (47.14)	PMK	230 (43.89)	17 (3.25)	NTK	16 (3.05)	31 (5.92)
72A	PMK	173 (50.58)	DMK	136 (39.77)	37 (10.81)	IND (GS)	9 (2.63)	24 (7.02)
73	PMK	473 (56.38)	DMK	324 (38.62)	149 (17.76)	NTK	16 (1.91)	26 (3.1)
74	PMK	328 (49.03)	DMK	291 (43.5)	37 (5.53)	NTK	19 (2.84)	31 (4.63)
75	DMK	269 (52.64)	PMK	163 (31.9)	106 (20.74)	NTK	41 (8.02)	38 (7.44)
76	DMK	232 (52.37)	PMK	138 (31.15)	94 (21.22)	NTK	51 (11.51)	22 (4.97)
77	DMK	329 (58.86)	PMK	161 (28.8)	168 (30.06)	NTK	44 (7.87)	25 (4.47)
78	DMK	402 (67.91)	PMK	128 (21.62)	274 (46.29)	NTK	25 (4.22)	37 (6.25)
79	DMK	329 (66.2)	PMK	119 (23.94)	210 (42.26)	NTK	19 (3.82)	30 (6.04)
80	DMK	328 (64.31)	PMK	132 (25.88)	196 (38.43)	NTK	20 (3.92)	30 (5.88)
81	DMK	337 (75.22)	PMK	54 (12.05)	283 (63.17)	NTK	39 (8.71)	18 (4.02)
81A	DMK	322 (63.26)	PMK	106 (20.83)	216 (42.43)	NTK	28 (5.5)	53 (10.41)
82	DMK	274 (60.22)	PMK	143 (31.43)	131 (28.79)	NTK	22 (4.84)	16 (3.52)
83	DMK	422 (79.03)	PMK	80 (14.98)	342 (64.05)	NTK	16 (3)	16 (3)
84	DMK	301 (65.72)	PMK	78 (17.03)	223 (48.69)	NTK	30 (6.55)	49 (10.7)
84A	DMK	280 (67.47)	PMK	67 (16.14)	213 (51.33)	NTK	28 (6.75)	40 (9.64)
85	DMK	318 (50.64)	PMK	261 (41.56)	57 (9.08)	NTK	24 (3.82)	25 (3.98)
86	DMK	296 (48.37)	PMK	247 (40.36)	49 (8.01)	NTK	33 (5.39)	36 (5.88)
87	PMK	399 (64.15)	DMK	190 (30.55)	209 (33.6)	NTK	12 (1.93)	21 (3.38)
88	DMK	261 (74.15)	PMK	46 (13.07)	215 (61.08)	NTK	23 (6.53)	22 (6.25)
88A	DMK	267 (49.44)	PMK	189 (35)	78 (14.44)	NTK	61 (11.3)	23 (4.26)

Contd....

Socio-Economic Amenities - Rural

Access to Education Facilities

Particulars	Number of Villages (% of Population)				
	Available	Not Available	If Not Available (Distance of Nearest Facility)		
			A	B	C
Govt. Primary School	136 (94)	16 (6)	9 (2)	0 (0)	0 (0)
Private Primary School	29 (27)	123 (73)	1 (0)	0 (0)	0 (0)
Govt. Middle School	63 (62)	89 (38)	73 (31)	1 (1)	0 (0)
Private Middle School	16 (17)	136 (83)	6 (2)	0 (0)	0 (0)
Govt. Secondary School	23 (31)	129 (69)	100 (55)	12 (5)	0 (0)
Private Secondary School	11 (14)	141 (86)	11 (5)	0 (0)	1 (2)
Govt. Senior Secondary School	14 (21)	138 (79)	107 (62)	27 (14)	0 (0)
Private Senior Secondary School	2 (4)	150 (96)	3 (1)	0 (0)	0 (0)
Govt. Arts and Science Degree College	0 (0)	152 (100)	2 (2)	0 (0)	31 (25)
Private Arts and Science Degree College	3 (4)	149 (96)	23 (12)	33 (18)	60 (39)
Govt. Engineering College	0 (0)	152 (100)	1 (1)	0 (0)	4 (1)
Private Engineering College	1 (2)	151 (98)	12 (8)	24 (20)	110 (68)
Govt. Medicine College	0 (0)	152 (100)	0 (0)	0 (0)	151 (100)
Private Medicine College	0 (0)	152 (100)	1 (0)	0 (0)	0 (0)
Govt. Management Institute	0 (0)	152 (100)	0 (0)	0 (0)	12 (7)
Private Management Institute	0 (0)	152 (100)	0 (0)	0 (0)	140 (93)
Govt. Polytechnic	0 (0)	152 (100)	0 (0)	0 (0)	5 (5)
Private Polytechnic	0 (0)	152 (100)	8 (4)	22 (10)	117 (81)
Govt. Vocational Training School/ITI	0 (0)	152 (100)	3 (2)	1 (0)	3 (2)
Private Vocational Training School/ITI	1 (3)	151 (97)	19 (10)	25 (18)	100 (64)
Govt. Non Formal Training Centre	67 (64)	85 (36)	77 (34)	4 (1)	0 (0)
Private Non Formal Training Centre	0 (0)	152 (100)	2 (1)	2 (0)	0 (0)
Govt. School For Disabled	0 (0)	152 (100)	0 (0)	0 (0)	118 (79)
Private School For Disabled	0 (0)	152 (100)	0 (0)	0 (0)	34 (21)
Government Others	0 (0)	152 (100)	0 (0)	0 (0)	0 (0)
Private Others	1 (1)	151 (99)	0 (0)	0 (0)	0 (0)

Note : Distance A : Less than 5 km; B : Between 5-10 km; C : 10+ km.; Source : Data Analysis is based on 2011 Census.

DISCLAIMER

The Terms of Use and Disclaimer of Datanet India Private Limited (hereinafter referred to as "Datanet") for use of this analysis report of **Gingee Assembly Constituency (Gingee Vidhan Sabha)** :-

1. **Assembly Factbook™** is a Registered Trade Mark owned by Datanet.
2. All the maps are sketched and graphical representation only and have not been drawn to the scale and also not to represent the actual geographical area or boundary of the unit.
3. The data for the aforesaid analysis is based on authentic sources and has been culled from the various publications of Census, CSO and NSSO for district and block level data, various central and state government departments, Central & State Elections Commissions and the concerned Returning Officers' releases, Electoral Rolls, Election results and allied publications, internal assessment, surveys, estimates and analysis. Therefore, certain adjustment of data at micro level may have been done to arrive closer to the macro data.
4. Data have been provided on an "As Is" and "As AVAILABLE" basis
5. The colours shown in the maps or diagram and charts of a particular party, alliance or AC are indicative and do not represent them.
6. This publication which includes maps, sheets, graphs and data would be the property under copyright of Datanet only. The user may use these for its internal study, analysis and research purposes. It's public display, re-selling or any commercial uses by the user are not allowed.
7. Datanet has taken due care and caution in compilation and processing of data and allied information, but does not guarantee the accuracy, adequacy or completeness of any information/analysis and will be not responsible for any errors or omissions or for the results obtained from the use of such information/analysis.
8. All the contents for the publication have been culled from various authentic sources and Datanet reasonably believes such sources to be reliable, but does not make any representations, express or implied as to the accuracy or fitness of use of such information. The information or contents of the information/analysis do not constitute advice and should not be relied upon in making (or refraining from making) any decision. Any reliance placed upon the information provided by Datanet is the sole responsibility and strictly at the user's risk.
9. In no event will Datanet be liable for any damages (including, without limitation, damages for loss of business projects, or loss of profits) arising in contract, tort or otherwise from the use of or inability to use any of its contents, or from any action taken (or refrained from being taken) as a result of using the analysis or any of its contents. Datanet its directors, owners, editors, officials, employees, distributor and agents or any associate will not be liable for any errors in the information contained or any consequences arising from the use of the contents of the provided information/analysis.
10. If any provision of these terms and conditions is held invalid or illegal or unenforceable for any reason by any court of competent jurisdiction, such provision shall be severed and the remainder of provisions of the terms and conditions shall continue in full force and effect as if the Term of Use had been executed with the invalid, illegal or unenforceable provision eliminated.
11. If there are any discrepancies in the information provided, please bring it to attention of Datanet for suitable rectification measures.

**Buy Online This Complete Book At
Datenet India eBooks Store**

www.indiastatpublications.com

or go directly at

**[http://www.indiastatpublications.com/
Assembly_factbook/Tamil_Nadu/Arani/ Gingee](http://www.indiastatpublications.com/Assembly_factbook/Tamil_Nadu/Arani/Gingee)**

 **indiastat**elections

