



Tamil Nadu

# Assembly Factbook™

Mailam Assembly Constituency



Key Electoral Data of Mailam  
Assembly Constituency (Vidhan Sabha)

Tamil Nadu

# Assembly Factbook™

Mailam Assembly Constituency



Mailam Vidhan Sabha

## **Editor & Director**

Dr. R.K. Thukral

## **Research Editor**

Dr. Shafeeq Rahman

## **Compiled, Researched and Published by Datanet India Pvt. Ltd.**

D-100, 1st Floor,

Okhla Industrial Area, Phase-I,  
New Delhi- 110020.

Ph.: 91-11- 43580781-84

Email : support@indiastatpublications.com

Website : www.indiastatelections.com

## **Online Book Store :**

www.indiastatpublications.com

**Report No. :** AFB/TN-071-0125

**ISBN :** 978-93-5313-790-8

**First Edition :** January, 2018

**Eighth Updated Edition :** January, 2025

**Price :** Rs. 11500/-

US\$ 310

**© Datanet India Pvt. Ltd.**

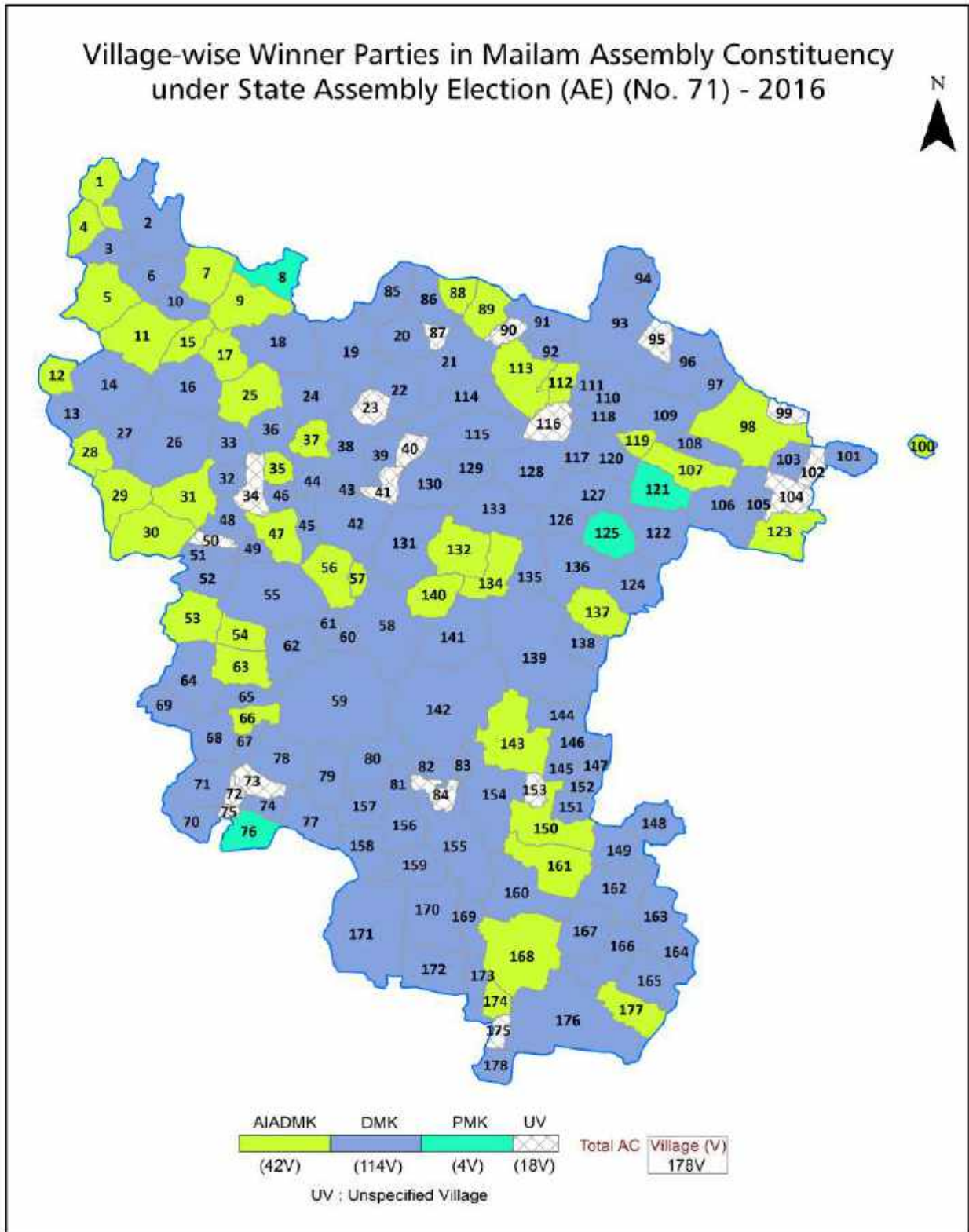
All rights reserved. No part of this book may be reproduced, stored in a retrieval system or transmitted in any form or by any means, mechanical photocopying, photographing, scanning, recording or otherwise without the prior written permission of the publisher. Please refer to Disclaimer at page no. 227 for the use of this publication.

Printed in India

## Contents

No.	Particulars	Page No.
	<b>Introduction</b>	
1	Assembly Constituency - (Vidhan Sabha) at a Glance   Features of Assembly as per Delimitation Commission of India (2008)	1-2
	<b>Location and Political Maps</b>	
2	Location Map   Boundaries of Assembly Constituency - (Vidhan Sabha) in District   Boundaries of Assembly Constituency under Parliamentary Constituency - (Lok Sabha)   Village-wise Winner Parties- 2024, 2021, 2019, 2016, 2014, 2011 and 2009	3-11
	<b>Administrative Setup (2011)</b>	
3	District   Sub-district   Towns   Villages   Inhabited Villages   Uninhabited Villages   Village Panchayat   Intermediate Panchayat	12-21
	<b>Demographics (2011)</b>	
4	Population   Households   Rural/Urban Population   Villages by Population Size   Sex Ratio (Total & 0-6 Years)   Religious Population   Social Population   Literacy Rate	22-23
	<b>Electoral Features</b>	
5	Important Dates of Last Elections Held   Electors by Gender   Service Electors   Voters   Voters Turnout   Polling Stations & Average Number of Electors per Polling Station   Electors by Age Group   Present Elected Representatives	24-29
	<b>Historical Summary Election Results</b>	
6	Vote Share of Major Parties   Winning Margin (Number & Percentage)   Polarity of Parties   Summary Result of Assembly Segment of Parliamentary Elections 2024, 2019, 2014 and 2009   Summary Result of Assembly Elections 2021, 2016 and 2011	30-39
	<b>Polling Station Level Election Results</b>	
7	Name and Number of Polling Station 2024, 2021, 2019, 2016, 2014, 2011 and 2009   Polling Station-wise Electors, Voters & Voters Turnout 2024, 2021, 2019, 2016, 2014, 2011 and 2009   Polling Station wise Elections Results 2024, 2021, 2019, 2016, 2014, 2011 and 2009	40-206
	<b>Share of Assembly Constituency</b>	
8	Share of Assembly Constituency - (Vidhan Sabha) in State, District and Parliamentary Constituency - (Lok Sabha)	207
	<b>Socio-Economic Amenities (2011)</b>	
9	Access to Administrative Units   Agricultural, Manufacturing and Industrial Commodities   Demographic Indicators   Education   Health & Manpower   Drinking Water Supply   Sanitation   Entertainment and Recreations Infrastructure   Power   Food Allocation Distribution and Marketing of Agriculture Commodities Infrastructure   Transport and Road Infrastructure   Communication   Banking and Financial Services   Land Use   Irrigation Source	209-223
10	<b>Abbreviation &amp; Sources</b>	224-226
11	<b>Disclaimer</b>	227

Location & Political Map



## Administrative Setup

### List of Village Panchayat & Intermediate Panchayat (Block) Name - 2011

Village Name	Village Panchayat Name	Intermediate Panchayat Name
Agalur	Agalur	Vallam
Agoor	Agoor	Mailam
Alagrammam	Alagrammam	Mailam
Ammanambakkam	Meladhanur	Olakkur
Amur	Then Puthur	Vallam
Anangur	Anangur	Vallam
Anathur	Anathur	Vallam
Anganikuppam	Ganapathipattu	Mailam
Anilady	Anilady	Vallam
Arugavur	Arugavur	Vallam
Asur	Asur	Mailam
Athikuppam	Ganapathipattu	Mailam
Attipakkam	Attipakkam	Olakkur
Avayakuppam	Avayakuppam	Mailam
Aviyur	Aviyur	Vallam
Bondai	Bondai	Vallam
Buderi	Tondur	Vallam
Chellapiratti	Chellapiratti	Vallam
Chendur	Chendur	Mailam
Chinnagaram	Chinnagaram	Vallam
Chinnanerkunam	Chinnanerkunam	Mailam
Chinnavalavanur	Kutteripattu	Mailam
Chittamur (Mel)	Mel Sithamur	Vallam
Chittani	Chittani	Mailam
Cholangunam	Cholangunam	Vallam
Dadapuram	Dadapuram	Olakkur
Dalavalappattu	Thalavalappattu	Vallam
Dalavanur	Dalavanur	Vallam
Damanur	Damanur	Vallam

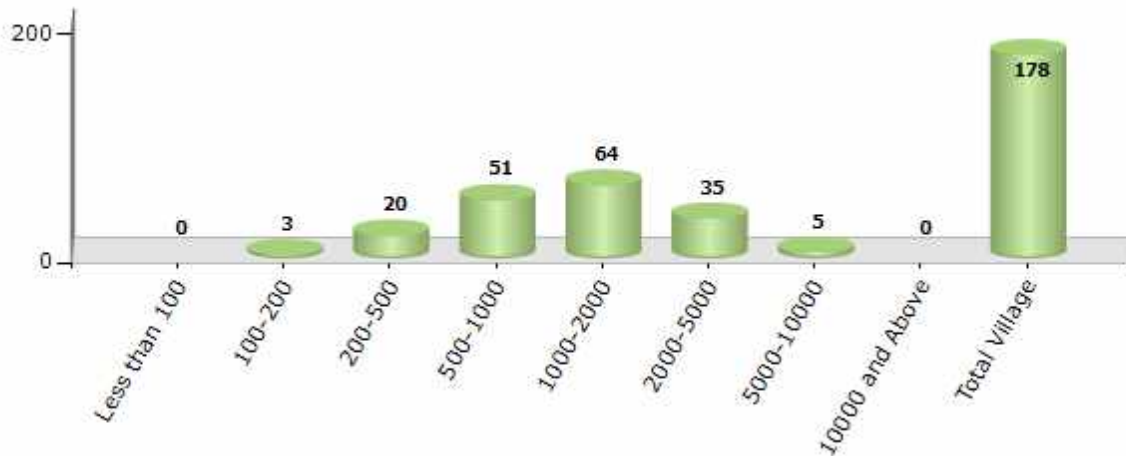
Contd....

## Demographics

### Number of Villages by Population Size - 2011

Less than 100	100-200	200-500	500-1000	1000-2000	2000-5000	5000-10000	10000 and Above	Total Village
0	3	20	51	64	35	5	0	178

Number of Villages by Population Size - 2011

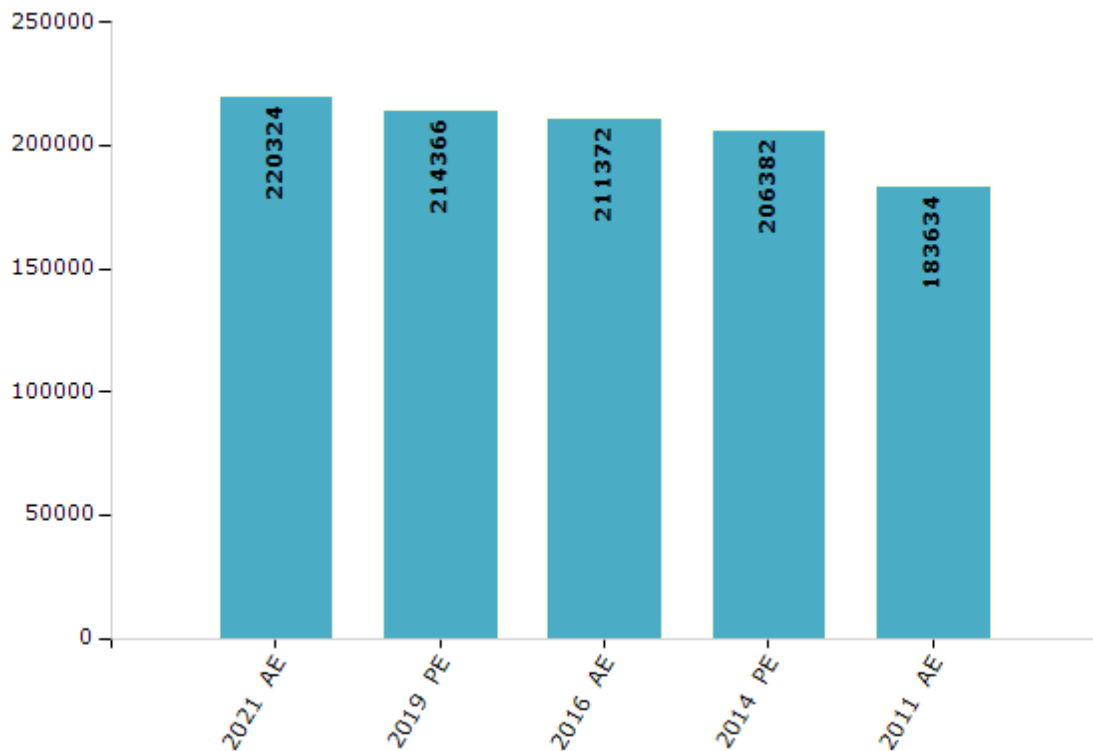


## Electoral Features

### Electors by Male & Female

Year	Male	Female	Others	Total	Year	Male	Female	Others	Total
2021 AE	110007	110292	25	220324	1999 PE	-	-	-	-
2019 PE	107570	106780	16	214366	1996 AE	-	-	-	-
2016 AE	105696	105662	14	211372	1991 AE	-	-	-	-
2014 PE	104077	102292	13	206382	1989 AE	-	-	-	-
2011 AE	93309	90319	6	183634	1984 AE	-	-	-	-
2009 PE	-	-	-	-	1980 AE	-	-	-	-
2006 AE	-	-	-	-	1977 AE	-	-	-	-
2004 PE	-	-	-	-	1971 AE	-	-	-	-
2001 AE	-	-	-	-	1967 AE	-	-	-	-

Number of Electors



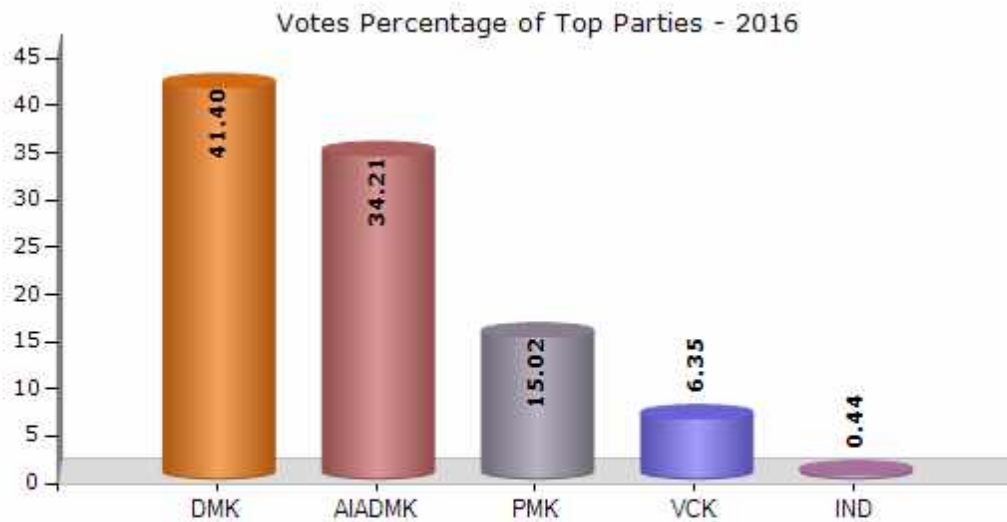
Note : AE : Assembly Election, PE : Assembly Segment of Parliamentary Election



## Historical Summary Election Results

### Summary Result of Assembly Election - 2016

Candidate Name	Party	Votes	Votes %
Masilamani R	DMK	70880	41.4
Annadurai K	AIADMK	58574	34.21
Rajashekarani Vr	PMK	25711	15.02
Balaji Ss	VCK	10866	6.35
Rajasekar J	IND	753	0.44
Vidjealatchoumy S	NTK	672	0.39
Stephanraj S	BSP	583	0.34
Gnanasekar E	IND	445	0.26
Sundaramurthy C	IND	385	0.22
Ramadevi R	IJK	315	0.18
Arul N	IND	210	0.12
Elaiyaraja P	IND	95	0.06
	NOTA	1722	1.01



## Polling Station Level Election Results

### Number and Name of Polling Stations (PS) (2021)

Number of Polling Stations	Name of Polling Stations	Number of Polling Stations	Name of Polling Stations
1	Panchayat Union Middle School, Udayanthangal-604208	17	Govt.Higher Secondary School, North Building East Wing, Melolakkur-604203
1A	Panchayat Union Middle School, Udayanthangal-604208	18	Govt.Higher Secondary School, North Building West Wing, Melolakkur-604203
2	Panchayat Union Elemendary School, Kandamanalur-604208	19	Panchayat Union Elemendary School, Kadukapattu-604203
3	Panchayat Union Elemendary School, East Wing, Kallappuliyur-604208	20	Panchayat Union Elemendary School, Mukkunam-604203
4	Panchayat Union Elemendary School, West Wing, Kallappuliyur-604208	21	Pandiyan Nethi Udhavi Elemendary School, South Wing, Eachur-604203
5	Panchayat Union Elemendary School, Irumbuli-604208	22	Pandiyan Nethi Udhavi Elemendary School, East Wing, Eachur-604203
6	Panchayat Union Elemendary School, Perumpondi-604210	23	Government Higher Secondary School, South Building West Wing, Illodu-604210
7	Panchayat Union Elemendary School, West Building, Sozhangunam-604210	23A	Government Higher Secondary School, South Building West Wing, Illodu-604210
8	Panchayat Union Elemendary School, North Building West wing, Sozhangunam-604210	24	Government Higher Secondary School, South Building East Wing, Illodu-604210
8A	Panchayat Union Elemendary School, North Building West wing, Sozhangunam-604210	25	Panchayat Union Elemendary School, North Building, Sandisatchi-604210
9	Panchayat Union Middle School, South Building East Wing, Pennagar-604210	26	Panchayat Union Elemendary School, Mahadevimangalam-604210
10	Govt High School, South Building West Wing, Pennagar-604210	27	Panchayat Union Elemendary School, Kariyamangalam-604210
11	Panchayat Union Elemendary School, Maruthhvampadi-604210	28	Panchayat Union Elemendary School, North Building West Wing, Sellapiratti-604210
12	Panchayat Union Elemendary School, Karunguzhi-604210	29	Panchayat Union Middle School, Melkalavai-604208
13	Panchayat Union Elemendary School, New Building, Chinnagaram-604210	30	Panchayat Union Middle School, West Wing, Melkalavai-604208
14	Panchayat Union Elemendary School, Thamanur-604210	31	Government Higher Secondary School, New Building Meddle Wing, Neganur-604202
15	Panchayat Union Elementary School, East Wing, Thondur-604210	32	Government Higher Secondary School, New Building West Wing, Neganur-604202
16	Panchayat Union Elementary School, West Wing, Thondur-604210	33	Government Higher Secondary School, West Building North Wing, Neganur-604202

Contd....

## Polling Station Level Election Results

### Polling Station-wise Votes Secured by Overall Top Five Parties in Mailam Assembly in Assembly Election (AE) under Arani Parliamentary Constituency in Tamil Nadu (2021)

Number of Polling Station	Winner - Sivakumar C (PMK)	Runner-up - Dr. Masilamani R (DMK)	3rd - Uma maheswari L (NTK)	4th - Sundaresan A (DMDK)	5th - Masilamani V (IND)	NOTA	Other	Total Votes Secured
33	362	166	23	2	1	3	4	561
33A	226	167	9	8	4	3	3	420
34	133	191	26	5	1	4	3	363
35	178	172	30	32	1	0	9	422
35A	122	341	23	6	2	0	7	501
36	185	160	11	13	2	3	5	379
36A	149	258	18	7	2	4	3	441
37	357	177	20	7	2	3	7	573
38	294	273	18	12	2	5	7	611
39	244	170	19	8	2	4	6	453
40	188	280	39	29	4	2	11	553
41	119	281	34	6	2	1	5	448
41A	226	182	17	10	3	2	5	445
42	463	221	24	10	0	4	4	726
43	353	199	21	12	0	0	8	593
44	350	211	16	34	0	4	14	629
45	151	323	59	22	1	2	8	566
46	355	145	25	4	0	3	14	546
46A	216	227	22	8	1	2	11	487
47	428	352	32	3	7	7	6	835
48	136	264	24	6	4	3	10	447
49	207	252	38	17	0	5	10	529
50	307	106	12	42	0	0	7	474
51	301	173	10	66	1	10	8	569
52	332	181	15	9	0	2	2	541
53	259	309	34	8	0	1	11	622
54	196	154	16	3	0	3	1	373
55	335	124	12	2	2	3	7	485
56	393	241	21	4	6	7	15	687
57	250	229	24	8	4	6	19	540
58	160	492	72	35	7	6	21	793
59	225	224	21	4	4	2	24	504
59A	247	162	23	3	3	4	11	453
60	246	306	42	17	4	2	7	624
61	126	338	42	11	4	1	17	539

Contd....

## Polling Station Level Election Results

### Winner, Runner-up and 3rd Party Position & Winning Margin According to Polling Stations in Mailam Assembly in Assembly Election (AE) under Arani Parliamentary Constituency in Tamil Nadu (2021)

Polling Station Number	Winner Party	Winner Votes (%)	Runner-up Party	Runner-up Votes (%)	Winning Margin Votes (%)	Third Party	Third Party Votes (%)	Other Votes (%)
62	PMK	300 (49.59)	DMK	251 (41.49)	49 (8.1)	NTK	43 (7.11)	11 (1.82)
63	PMK	308 (50.24)	DMK	255 (41.6)	53 (8.64)	NTK	25 (4.08)	25 (4.08)
64	DMK	201 (55.07)	PMK	137 (37.53)	64 (17.54)	NTK	15 (4.11)	12 (3.29)
64A	PMK	230 (58.23)	DMK	146 (36.96)	84 (21.27)	NTK	9 (2.28)	10 (2.53)
65	DMK	224 (44.89)	PMK	177 (35.47)	47 (9.42)	NTK	58 (11.62)	40 (8.02)
66	PMK	246 (44.81)	DMK	229 (41.71)	17 (3.1)	NTK	49 (8.93)	25 (4.55)
66A	DMK	174 (47.54)	PMK	151 (41.26)	23 (6.28)	NTK	24 (6.56)	17 (4.64)
67	PMK	383 (57.25)	DMK	231 (34.53)	152 (22.72)	NTK	31 (4.63)	24 (3.59)
68	PMK	290 (48.49)	DMK	251 (41.97)	39 (6.52)	NTK	36 (6.02)	21 (3.51)
69	PMK	211 (48.28)	DMK	201 (46)	10 (2.28)	NTK	19 (4.35)	6 (1.37)
69A	PMK	264 (57.52)	DMK	173 (37.69)	91 (19.83)	NTK	13 (2.83)	9 (1.96)
70	PMK	209 (45.93)	DMK	203 (44.62)	6 (1.31)	NTK	28 (6.15)	15 (3.3)
71	DMK	314 (45.84)	PMK	296 (43.21)	18 (2.63)	NTK	37 (5.4)	38 (5.55)
72	PMK	265 (64.48)	DMK	129 (31.39)	136 (33.09)	NTK	11 (2.68)	6 (1.46)
73	DMK	512 (80.88)	PMK	64 (10.11)	448 (70.77)	NTK	47 (7.42)	10 (1.58)
74	PMK	348 (47.54)	DMK	339 (46.31)	9 (1.23)	NTK	20 (2.73)	25 (3.42)
75	PMK	368 (56.01)	DMK	202 (30.75)	166 (25.26)	NTK	39 (5.94)	48 (7.31)
76	DMK	479 (70.86)	PMK	82 (12.13)	397 (58.73)	NTK	82 (12.13)	33 (4.88)
77	PMK	202 (56.58)	DMK	124 (34.73)	78 (21.85)	NTK	13 (3.64)	18 (5.04)
77A	PMK	240 (54.18)	DMK	171 (38.6)	69 (15.58)	NTK	12 (2.71)	20 (4.51)
78	PMK	207 (48.94)	DMK	163 (38.53)	44 (10.41)	NTK	24 (5.67)	29 (6.86)
78A	PMK	286 (53.46)	DMK	198 (37.01)	88 (16.45)	NTK	19 (3.55)	32 (5.98)
79	PMK	359 (51.21)	DMK	277 (39.51)	82 (11.7)	IND (SD)	27 (3.85)	38 (5.42)
80	DMK	374 (54.92)	PMK	234 (34.36)	140 (20.56)	NTK	41 (6.02)	32 (4.7)
81	DMK	229 (46.73)	PMK	221 (45.1)	8 (1.63)	NTK	16 (3.27)	24 (4.9)
82	DMK	398 (51.82)	PMK	241 (31.38)	157 (20.44)	DMDK	52 (6.77)	77 (10.03)
83	DMK	351 (53.75)	PMK	231 (35.38)	120 (18.37)	NTK	31 (4.75)	40 (6.13)
84	DMK	292 (48.99)	PMK	238 (39.93)	54 (9.06)	NTK	36 (6.04)	30 (5.03)
85	DMK	376 (52.51)	PMK	197 (27.51)	179 (25)	NTK	56 (7.82)	87 (12.15)
86	DMK	183 (49.86)	PMK	144 (39.24)	39 (10.62)	NTK	17 (4.63)	23 (6.27)
86A	PMK	294 (61)	DMK	150 (31.12)	144 (29.88)	NTK	19 (3.94)	19 (3.94)
87	DMK	311 (46.56)	PMK	282 (42.22)	29 (4.34)	NTK	36 (5.39)	39 (5.84)
88	DMK	272 (52.11)	PMK	194 (37.16)	78 (14.95)	NTK	33 (6.32)	23 (4.41)
89	PMK	282 (60)	DMK	157 (33.4)	125 (26.6)	NTK	17 (3.62)	14 (2.98)
89A	PMK	237 (54.11)	DMK	155 (35.39)	82 (18.72)	NTK	11 (2.51)	35 (7.99)

Contd....

## Socio-Economic Amenities - Rural

### Access to Education Facilities

Particulars	Number of Villages (% of Population)				
	Available	Not Available	If Not Available (Distance of Nearest Facility)		
			A	B	C
Govt. Primary School	153 (92)	25 (8)	12 (3)	0 (0)	0 (0)
Private Primary School	28 (22)	150 (78)	2 (0)	0 (0)	0 (0)
Govt. Middle School	70 (62)	108 (38)	86 (30)	8 (2)	0 (0)
Private Middle School	6 (9)	172 (91)	12 (5)	1 (1)	0 (0)
Govt. Secondary School	27 (32)	151 (68)	101 (43)	19 (7)	1 (0)
Private Secondary School	6 (9)	172 (91)	19 (8)	7 (3)	0 (0)
Govt. Senior Secondary School	17 (21)	161 (79)	99 (46)	30 (17)	3 (1)
Private Senior Secondary School	4 (6)	174 (94)	18 (8)	9 (4)	0 (0)
Govt. Arts and Science Degree College	1 (1)	177 (99)	9 (5)	14 (8)	73 (41)
Private Arts and Science Degree College	2 (1)	176 (99)	20 (13)	15 (9)	44 (22)
Govt. Engineering College	1 (1)	177 (99)	10 (5)	11 (6)	55 (30)
Private Engineering College	1 (2)	177 (98)	18 (11)	22 (13)	60 (33)
Govt. Medicine College	0 (0)	178 (100)	0 (0)	2 (1)	172 (95)
Private Medicine College	0 (0)	178 (100)	0 (0)	0 (0)	4 (4)
Govt. Management Institute	0 (0)	178 (100)	0 (0)	1 (1)	4 (2)
Private Management Institute	1 (2)	177 (98)	17 (11)	22 (15)	133 (70)
Govt. Polytechnic	0 (0)	178 (100)	0 (0)	0 (0)	1 (0)
Private Polytechnic	2 (1)	176 (99)	34 (18)	55 (31)	86 (50)
Govt. Vocational Training School/ITI	0 (0)	178 (100)	1 (1)	1 (1)	1 (0)
Private Vocational Training School/ITI	3 (4)	175 (96)	27 (15)	60 (32)	85 (48)
Govt. Non Formal Training Centre	83 (68)	95 (32)	78 (26)	15 (6)	0 (0)
Private Non Formal Training Centre	0 (0)	178 (100)	2 (1)	0 (0)	0 (0)
Govt. School For Disabled	0 (0)	178 (100)	0 (0)	0 (0)	58 (31)
Private School For Disabled	0 (0)	178 (100)	0 (0)	0 (0)	120 (69)
Government Others	0 (0)	178 (100)	0 (0)	0 (0)	0 (0)
Private Others	0 (0)	178 (100)	0 (0)	0 (0)	0 (0)

Note : Distance A : Less than 5 km; B : Between 5-10 km; C : 10+ km.; Source : Data Analysis is based on 2011 Census.

## DISCLAIMER

The Terms of Use and Disclaimer of Datanet India Private Limited (hereinafter referred to as "Datanet") for use of this analysis report of **Mailam Assembly Constituency (Mailam Vidhan Sabha)** :-

1. **Assembly Factbook™** is a Registered Trade Mark owned by Datanet.
2. All the maps are sketched and graphical representation only and have not been drawn to the scale and also not to represent the actual geographical area or boundary of the unit.
3. The data for the aforesaid analysis is based on authentic sources and has been culled from the various publications of Census, CSO and NSSO for district and block level data, various central and state government departments, Central & State Elections Commissions and the concerned Returning Officers' releases, Electoral Rolls, Election results and allied publications, internal assessment, surveys, estimates and analysis. Therefore, certain adjustment of data at micro level may have been done to arrive closer to the macro data.
4. Data have been provided on an "As Is" and "As AVAILABLE" basis
5. The colours shown in the maps or diagram and charts of a particular party, alliance or AC are indicative and do not represent them.
6. This publication which includes maps, sheets, graphs and data would be the property under copyright of Datanet only. The user may use these for its internal study, analysis and research purposes. It's public display, re-selling or any commercial uses by the user are not allowed.
7. Datanet has taken due care and caution in compilation and processing of data and allied information, but does not guarantee the accuracy, adequacy or completeness of any information/analysis and will be not responsible for any errors or omissions or for the results obtained from the use of such information/analysis.
8. All the contents for the publication have been culled from various authentic sources and Datanet reasonably believes such sources to be reliable, but does not make any representations, express or implied as to the accuracy or fitness of use of such information. The information or contents of the information/analysis do not constitute advice and should not be relied upon in making (or refraining from making) any decision. Any reliance placed upon the information provided by Datanet is the sole responsibility and strictly at the user's risk.
9. In no event will Datanet be liable for any damages (including, without limitation, damages for loss of business projects, or loss of profits) arising in contract, tort or otherwise from the use of or inability to use any of its contents, or from any action taken (or refrained from being taken) as a result of using the analysis or any of its contents. Datanet its directors, owners, editors, officials, employees, distributor and agents or any associate will not be liable for any errors in the information contained or any consequences arising from the use of the contents of the provided information/analysis.
10. If any provision of these terms and conditions is held invalid or illegal or unenforceable for any reason by any court of competent jurisdiction, such provision shall be severed and the remainder of provisions of the terms and conditions shall continue in full force and effect as if the Term of Use had been executed with the invalid, illegal or unenforceable provision eliminated.
11. If there are any discrepancies in the information provided, please bring it to attention of Datanet for suitable rectification measures.

**Buy Online This Complete Book At  
Datanet India eBooks Store**

[www.indiastatpublications.com](http://www.indiastatpublications.com)

or go directly at

[http://www.indiastatpublications.com/  
Assembly\\_factbook/Tamil\\_Nadu/Arani/Mailam](http://www.indiastatpublications.com/Assembly_factbook/Tamil_Nadu/Arani/Mailam)

 **india**stat**elections**

