



Tamil Nadu

Assembly Factbook™

Polur Assembly Constituency



Key Electoral Data of Polur
Assembly Constituency (Vidhan Sabha)

Tamil Nadu

Assembly Factbook™

Polur Assembly Constituency



Polur Vidhan Sabha

Editor & Director

Dr. R.K. Thukral

Research Editor

Dr. Shafeeq Rahman

Compiled, Researched and Published by Datanet India Pvt. Ltd.

D-100, 1st Floor,

Okhla Industrial Area, Phase-I,
New Delhi- 110020.

Ph.: 91-11- 43580781-84

Email : support@indiastatpublications.com

Website : www.indiastatelections.com

Online Book Store :

www.indiastatpublications.com

Report No. : AFB/TN-066-0125

ISBN : 978-93-5313-832-5

First Edition : January, 2018

Eighth Updated Edition : January, 2025

Price : Rs. 11500/-

US\$ 310

© Datanet India Pvt. Ltd.

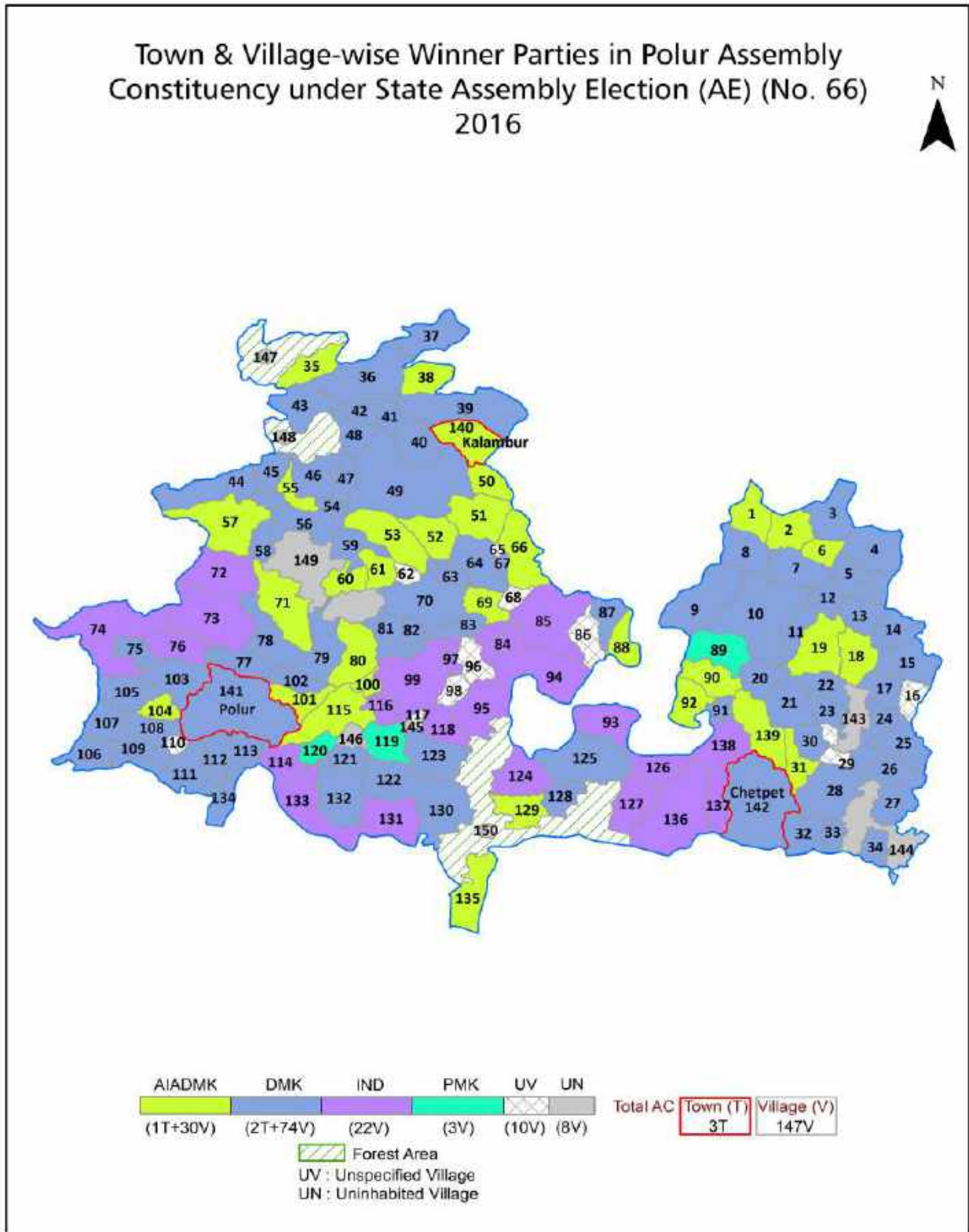
All rights reserved. No part of this book may be reproduced, stored in a retrieval system or transmitted in any form or by any means, mechanical photocopying, photographing, scanning, recording or otherwise without the prior written permission of the publisher. Please refer to Disclaimer at page no. 247 for the use of this publication.

Printed in India

Contents

No.	Particulars	Page No.
	Introduction	
1	Assembly Constituency - (Vidhan Sabha) at a Glance Features of Assembly as per Delimitation Commission of India (2008)	1-2
	Location and Political Maps	
2	Location Map Boundaries of Assembly Constituency - (Vidhan Sabha in District Boundaries of Assembly Constituency under Parliamentary Constituency - (Lok Sabha) Town & Village-wise Winner Parties- 2024, 2021, 2019, 2016, 2014, 2011 and 2009	3-11
	Administrative Setup (2011)	
3	District Sub-district Towns Villages Inhabited Villages Uninhabited Villages Village Panchayat Intermediate Panchayat	12-19
	Demographics (2011)	
4	Population Households Rural/Urban Population Towns and Villages by Population Size Sex Ratio (Total & 0-6 Years) Religious Population Social Population Literacy Rate	20-21
	Electoral Features	
5	Important Dates of Last Elections Held Electors by Gender Service Electors Voters Voters Turnout Polling Stations & Average Number of Electors per Polling Station Electors by Age Group Present Elected Representatives	22-27
	Historical Summary Election Results	
6	Vote Share of Major Parties Winning Margin (Number & Percentage) Polarity of Parties Summary Result of Assembly Segment of Parliamentary Elections 2024, 2019, 2014, 2009, 2004 and 1999 Summary Result of Assembly Elections 2021, 2016, 2011, 2006, 2001, 1996, 1991, 1989, 1984, 1980, 1977, 1971 and 1967	28-49
	Polling Station Level Election Results	
7	Name and Number of Polling Station 2024, 2021, 2019, 2016, 2014, 2011 and 2009 Polling Station-wise Electors, Voters & Voters Turnout 2024, 2021, 2019, 2016, 2014, 2011 and 2009 Polling Station wise Elections Results 2024, 2021, 2019, 2016, 2014, 2011 and 2009	50-226
	Share of Assembly Constituency	
8	Share of Assembly Constituency - (Vidhan Sabha) in State, District and Parliamentary Constituency - (Lok Sabha)	227
	Socio-Economic Amenities (2011)	
9	Access to Administrative Units Agricultural, Manufacturing and Industrial Commodities Demographic Indicators Education Health & Manpower Drinking Water Supply Sanitation Entertainment and Recreations Infrastructure Power Food Allocation Distribution and Marketing of Agriculture Commodities Infrastructure Transport and Road Infrastructure Communication Banking and Financial Services Land Use Irrigation Source	228-243
10	Abbreviation & Sources	244-246
11	Disclaimer	247

Location & Political Map



Administrative Setup

List of Village Panchayat & Intermediate Panchayat (Block) Name - 2011

Village Name	Village Panchayat Name	Intermediate Panchayat Name
Alampoondy	Alampoondy	Chetpet
Alliyabad	Erikuppam	Polur
Alliyalamangalam	Alliyalmangalam	Chetpet
Alliyandal	Alliyandal	Peranamallur
Anadimangalam	Anadimangalam	Peranamallur
Anmarudai	Anmarudai	Peranamallur
Appedu	Appedu	Chetpet
Arasampattu	Arasampattu	Peranamallur
Ariyathur	Ariyathur	Chetpet
Arumbalore	Arumbalore	Chetpet
Athimoor	Tindivanam	Polur
Athurai	Athurai	Chetpet
Athuvambady	Athuvambady	Polur
Avaniyapuram	Avaniyapuram	Peranamallur
Cheyyanandal	Cheyyanandal	Chetpet
Chittathurai	Chittathurai	Chetpet
Devimangalam	Devimangalam	Chetpet
Edapirai	Edapirai	Polur
Edyankulathur	Edyankulathur	Chetpet
Eluvambady	Eluvambady	Polur
Enduvambady	Enduvambady	Polur
Ettivady	Ettivady	Chetpet
Eyakolathur	Eyakolathur	Chetpet
Gangasoodamani	Thathanur, Gangasoodaman	Chetpet
Gengapuram	Gengapuram	Peranamallur
Gudalore	Gudalore	Chetpet
Illupakunam	Illupakunam	Polur
Imapuram	Imapuram	Peranamallur
Indiravanam	Indiravanam	Chetpet

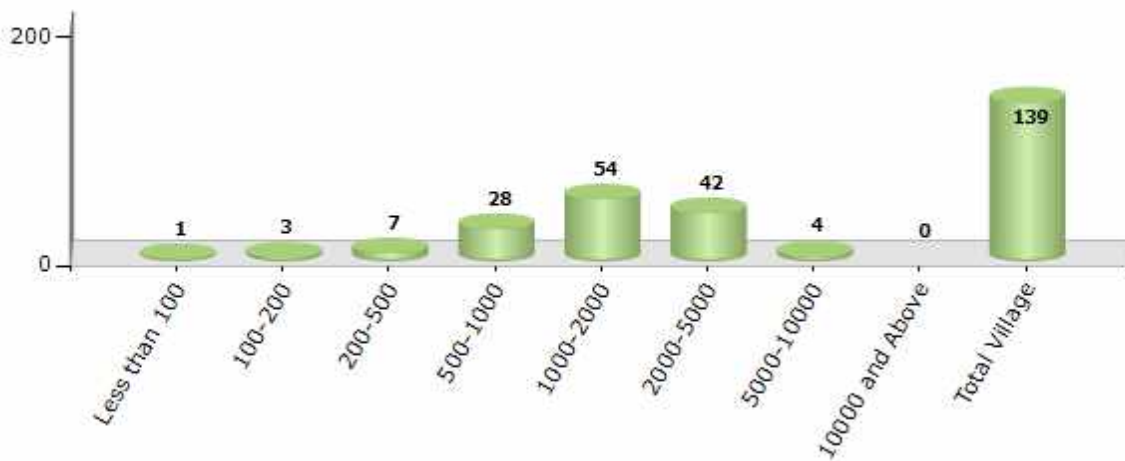
Contd....

Demographics

Number of Villages by Population Size - 2011

Less than 100	100-200	200-500	500-1000	1000-2000	2000-5000	5000-10000	10000 and Above	Total Village
1	3	7	28	54	42	4	0	139

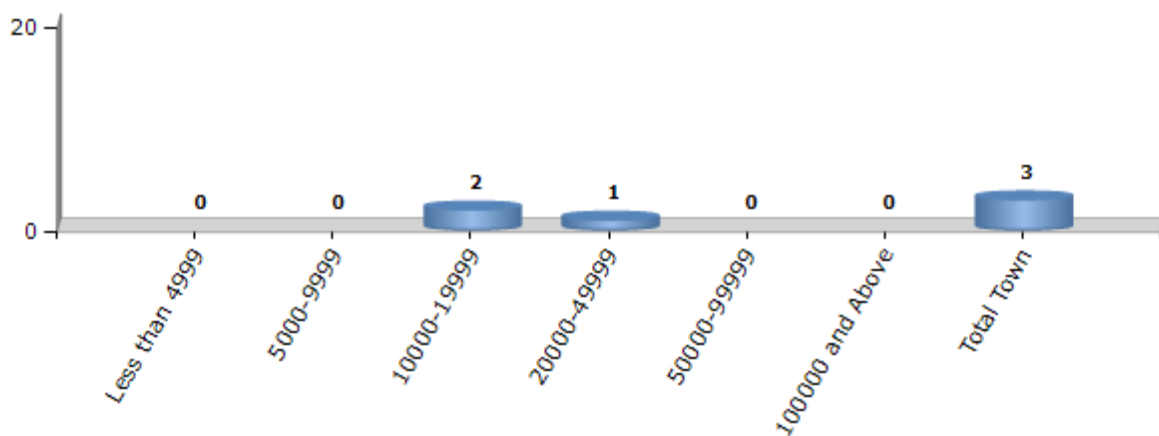
Number of Villages by Population Size - 2011



Number of Towns by Population Size - 2011

Less than 4999	5000-9999	10000-19999	20000-49999	50000-99999	100000 and Above	Total Town
0	0	2	1	0	0	3

Number of Towns by Population Size - 2011

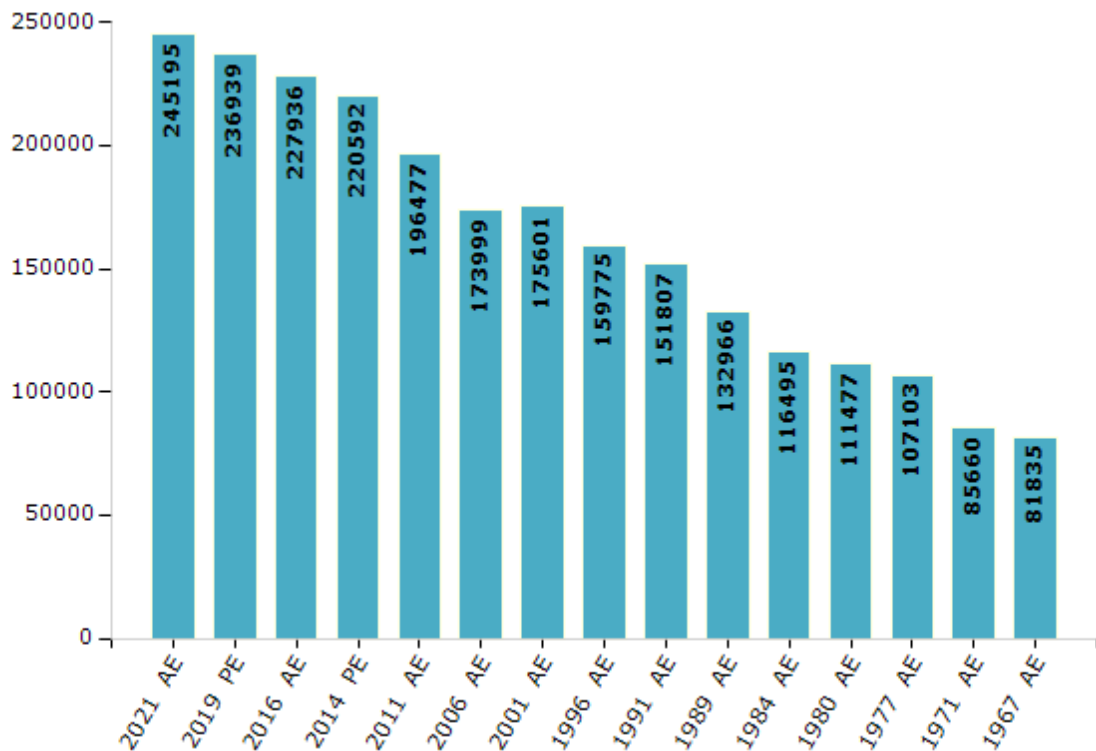


Electoral Features

Electors by Male & Female

Year	Male	Female	Others	Total	Year	Male	Female	Others	Total
2021 AE	120990	124200	5	245195	1999 PE	-	-	-	-
2019 PE	117377	119559	3	236939	1996 AE	79325	80450	-	159775
2016 AE	113143	114793	0	227936	1991 AE	76137	75670	-	151807
2014 PE	110492	110100	0	220592	1989 AE	66219	66747	-	132966
2011 AE	98965	97512	-	196477	1984 AE	58038	58457	-	116495
2009 PE	-	-	-	-	1980 AE	55692	55785	-	111477
2006 AE	84537	89462	-	173999	1977 AE	53195	53908	-	107103
2004 PE	-	-	-	-	1971 AE	41971	43689	-	85660
2001 AE	86868	88733	-	175601	1967 AE	-	-	-	81835

Number of Electors



Note : AE : Assembly Election, PE : Assembly Segment of Parliamentary Election

Historical Summary Election Results

Summary Result of Assembly Election - 2016

Candidate Name	Party	Votes	Votes %
Sekaran.K.V	DMK	66588	34.02
Murugan.M	AIADMK	58315	29.8
Elumalai.C	IND	38861	19.86
Velayutham.A	PMK	17184	8.78
Selvan.P	CPM	5000	2.55
Dhashanamoorthy.A	IND	1858	0.95
Tamilarasi.D	BJP	1232	0.63
Velautham.M	IND	847	0.43
Kandan.P	NTK	624	0.32
Durairaj.M	IND	612	0.31
Elumalai.A	IND	581	0.3
Ramachandiran.M	GOKMK	573	0.29
Devadass.M	BSP	571	0.29
Elumalai.C	IND	490	0.25
Vijayakumar.B	RPI	424	0.22
Murugan.M	IND	289	0.15
Vijayan.D	VVIP	235	0.12
Suguna.A	SP	200	0.1
	NOTA	1230	0.63

Polling Station Level Election Results

Number and Name of Polling Stations (PS) (2021)

Number of Polling Stations	Name of Polling Stations	Number of Polling Stations	Name of Polling Stations
1	Panchayat union primary school East Portion North Face, Reddiypalayam, 606905	19	Panchayat Union Primary School, Western Side, Centre Building , East Facing, Ponnagar. kalambur 606903
2	Government Aided primary school, North Face, Thuluvapushpagiri. 606905	20	Subaraya Chettiyar Government Boys Higher Secondary school Main Building East Wing South Face,kalambur village & post 606903
3	Govt. High School New Building South Facing (East Side 1st Room) Vellur - II Village & post 606905	21	Subaraya Chettiyar Govt. Boys Higher Secondary School SSA New Building Room 19 South Face,kalambur village & post 606903
4	Panchayat union primary school North Face,Vellur village & post 606905	22	Subaraya Chettiyar Government Boys Higher Secondary School Main Building West Wing South Face,Kalambur village & post 606903
5	Panchayat Union Primary School East Facing South Part Vellur - I Village And Post 606905	23	Subaraya Chettiyar GovernmentBoys Higher Secondary School East building West Wing South Face,Kalambur village & post 606903
6	Panchayat Union Primary School East Facing North part Vellur -I and post 606905	24	Subaraya Chettiyar Govt. Boys higher Secondary School SSA Building Room No 17 East Part South Face,kalambur village & post 606903
7	Panchayat union primary school New Building West side North Facing Setharampattu Village 623315	25	Subaraya Chettiyar Government Boys higher Secondary school New Building Room No 8 South Face,kalambur village & post 606903
8	Panchayat union primary school New building (South Side) North Face,Setharampattu 623315	26	Panchayat Union Primary School, North Building South facing East part, Enthuvambadi Village Pullavanpadi Post 606903
9	Panchayat Union Primary School West Face, Erikuppam 606903	27	Govt. High school, North Face, East Side Building, ,Kasthampadi village & post 606903
10	Panchayat union primary school West Face, Erikuppam 606903	27A	Govt. High school, North Face, East Side Building, ,Kasthampadi village & post 606903
11	Panchayat union Primary school, Old Building South Face , Nariyampettai village. kalambur post .	28	Panchayat Union Primary School, West Facing,,Kasthampadi village & post 606903
12	Panchayat union Muslim primary school North Parth East Face, Kalambur 606903	29	Govt High School, Main Building, North Facing,,Kasthampadi village & post 606903
13	Panchayat union muslim primary school south part East Face, kalambur 606903	30	Panchayat union Middle school Old building West Facing,Kannigapuram village kasthampadi post 606903
14	Panchayat Union Primary School Central Addition Building East Face, ,Kalambur 606903	31	Panchayat union Noon Meal Centre, Krishnapuram village & post 606905
15	Panchayat Union Primary School Central Addition Building, East Face ,Kalambur 606903	32	Panchayat Union Primari School West Wing, South Facing,Krishnapuram village & post 606905
16	Panchayat Union Elementary School Additional Building Main Road Street, South Face,,Ayyampettai village kalambur post 606903	33	Panchayat union primary school (Main building) South Part, East Face,,Eluppakunam village & kasthampadi post 606903
17	Panchayat Union Elementary School, New Building, North Side, West Face, ,Ayyampettai village kalambur post 606903	34	Panchayat union primary school (Main building) North Part, East Face ,Eluppakunam village & kasthampadi post 606903
18	Panchayat Union Primary School New West Side Building, East Face,,Ponnagar kalambur 606903	35	Panchayat union Middle school East Part South Face,Narayanmangalam 606905

Contd....

Polling Station Level Election Results

Polling Station-wise Votes Secured by Overall Top Five Parties in Polur Assembly in Assembly Election (AE) under Arani Parliamentary Constituency in Tamil Nadu (2021)

Number of Polling Station	Winner - Agri Krishnamurthy. S S (AIADMK)	Runner-up - Sekaran. K.V (DMK)	3rd - Lavanya. L (NTK)	4th - Kalavathi. G (MNM)	5th - Daksna moorthy. R (IND)	NOTA	Other	Total Votes Secured
35	358	279	40	5	1	3	8	694
36	284	310	46	7	0	2	14	663
37	109	238	17	2	0	0	5	371
38	164	374	32	11	4	3	7	595
39	210	251	19	9	3	5	5	502
40	369	347	31	2	5	1	18	773
41	376	253	28	5	2	2	7	673
42	386	373	33	11	1	7	8	819
43	364	332	45	8	2	6	5	762
44	367	258	37	2	8	3	9	684
45	286	314	28	8	2	6	2	646
46	388	256	29	2	1	5	8	689
47	423	325	15	2	0	6	7	778
48	288	275	30	4	1	1	9	608
49	234	209	10	5	2	3	4	467
50	426	272	16	2	1	7	5	729
51	453	373	52	2	7	5	13	905
52	451	303	42	6	8	5	33	848
53	397	330	37	3	6	4	7	784
54	380	262	24	3	3	3	6	681
55	539	309	71	5	5	1	10	940
56	344	336	55	3	3	2	4	747
57	219	176	45	2	1	1	4	448
57A	312	190	21	8	5	5	14	555
58	423	368	45	8	6	8	19	877
59	461	308	35	5	3	1	4	817
60	184	322	30	2	3	4	7	552
61	174	206	24	2	2	1	4	413
62	460	281	24	9	4	2	8	788
63	315	164	43	4	2	2	8	538
64	358	338	57	5	10	10	15	793
65	206	444	60	7	7	5	17	746
66	248	247	49	7	2	9	5	567
67	233	289	37	21	0	4	2	586
68	277	214	39	5	2	5	6	548

Contd....

Polling Station Level Election Results

Winner, Runner-up and 3rd Party Position & Winning Margin According to Polling Stations in Polur Assembly in Assembly Election (AE) under Arani Parliamentary Constituency in Tamil Nadu (2021)

Polling Station Number	Winner Party	Winner Votes (%)	Runner-up Party	Runner-up Votes (%)	Winning Margin Votes (%)	Third Party	Third Party Votes (%)	Other Votes (%)
69	AIADMK	297 (45.21)	DMK	281 (42.77)	16 (2.44)	NTK	63 (9.59)	16 (2.44)
70	AIADMK	192 (48.36)	DMK	180 (45.34)	12 (3.02)	NTK	19 (4.79)	6 (1.51)
70A	DMK	271 (47.63)	AIADMK	248 (43.59)	23 (4.04)	NTK	32 (5.62)	18 (3.16)
71	AIADMK	324 (50)	DMK	260 (40.12)	64 (9.88)	NTK	40 (6.17)	24 (3.7)
71A	AIADMK	306 (64.02)	DMK	143 (29.92)	163 (34.1)	NTK	16 (3.35)	13 (2.72)
72	DMK	408 (52.24)	AIADMK	314 (40.2)	94 (12.04)	NTK	43 (5.51)	16 (2.05)
73	AIADMK	355 (48.04)	DMK	336 (45.47)	19 (2.57)	NTK	27 (3.65)	21 (2.84)
74	AIADMK	239 (53.71)	DMK	152 (34.16)	87 (19.55)	NTK	32 (7.19)	22 (4.94)
74A	AIADMK	314 (61.21)	DMK	157 (30.6)	157 (30.61)	NTK	26 (5.07)	16 (3.12)
75	AIADMK	378 (60.38)	DMK	207 (33.07)	171 (27.31)	NTK	19 (3.04)	22 (3.51)
76	DMK	373 (48.63)	AIADMK	322 (41.98)	51 (6.65)	NTK	49 (6.39)	23 (3)
77	AIADMK	306 (54.16)	DMK	210 (37.17)	96 (16.99)	NTK	28 (4.96)	21 (3.72)
78	DMK	315 (54.69)	AIADMK	194 (33.68)	121 (21.01)	NTK	41 (7.12)	26 (4.51)
79	DMK	360 (54.3)	AIADMK	207 (31.22)	153 (23.08)	NTK	68 (10.26)	28 (4.22)
80	DMK	467 (59.34)	AIADMK	213 (27.06)	254 (32.28)	NTK	67 (8.51)	40 (5.08)
81	AIADMK	299 (50.94)	DMK	213 (36.29)	86 (14.65)	NTK	54 (9.2)	21 (3.58)
81A	AIADMK	161 (47.35)	DMK	137 (40.29)	24 (7.06)	NTK	24 (7.06)	18 (5.29)
82	DMK	296 (55.02)	AIADMK	206 (38.29)	90 (16.73)	NTK	14 (2.6)	22 (4.09)
83	AIADMK	318 (46.7)	DMK	307 (45.08)	11 (1.62)	NTK	38 (5.58)	18 (2.64)
84	DMK	396 (48.71)	AIADMK	345 (42.44)	51 (6.27)	NTK	37 (4.55)	35 (4.31)
85	DMK	364 (46.55)	AIADMK	315 (40.28)	49 (6.27)	NTK	75 (9.59)	28 (3.58)
86	DMK	353 (69.76)	AIADMK	106 (20.95)	247 (48.81)	NTK	40 (7.91)	7 (1.38)
87	AIADMK	352 (54.74)	DMK	220 (34.21)	132 (20.53)	NTK	48 (7.47)	23 (3.58)
88	AIADMK	254 (49.13)	DMK	230 (44.49)	24 (4.64)	NTK	20 (3.87)	13 (2.51)
89	AIADMK	303 (48.02)	DMK	294 (46.59)	9 (1.43)	NTK	15 (2.38)	19 (3.01)
90	DMK	361 (71.49)	AIADMK	122 (24.16)	239 (47.33)	NTK	18 (3.56)	4 (0.79)
91	AIADMK	455 (67.21)	DMK	176 (26)	279 (41.21)	NTK	29 (4.28)	17 (2.51)
92	DMK	448 (49.61)	AIADMK	399 (44.19)	49 (5.42)	NTK	23 (2.55)	33 (3.65)
93	DMK	463 (55.38)	AIADMK	301 (36)	162 (19.38)	NTK	42 (5.02)	30 (3.59)
94	AIADMK	222 (49.22)	DMK	208 (46.12)	14 (3.1)	NTK	13 (2.88)	8 (1.77)
94A	AIADMK	263 (48.17)	DMK	241 (44.14)	22 (4.03)	NTK	27 (4.95)	15 (2.75)
95	AIADMK	452 (51.36)	DMK	354 (40.23)	98 (11.13)	NTK	51 (5.8)	23 (2.61)
96	AIADMK	344 (57.62)	DMK	227 (38.02)	117 (19.6)	NTK	15 (2.51)	11 (1.84)
96A	AIADMK	176 (49.16)	DMK	156 (43.58)	20 (5.58)	NTK	20 (5.59)	6 (1.68)
97	AIADMK	300 (52.45)	DMK	236 (41.26)	64 (11.19)	NTK	20 (3.5)	16 (2.8)

Contd....

Socio-Economic Amenities - Rural

Access to Education Facilities

Particulars	Number of Villages (% of Population)				
	Available	Not Available	If Not Available (Distance of Nearest Facility)		
			A	B	C
Govt. Primary School	131 (98)	8 (2)	5 (1)	0 (0)	0 (0)
Private Primary School	23 (24)	116 (76)	1 (0)	0 (0)	0 (0)
Govt. Middle School	78 (73)	61 (27)	53 (23)	1 (0)	0 (0)
Private Middle School	9 (12)	130 (88)	4 (1)	0 (0)	0 (0)
Govt. Secondary School	27 (31)	112 (69)	99 (64)	5 (2)	0 (0)
Private Secondary School	6 (7)	133 (93)	5 (1)	0 (0)	0 (0)
Govt. Senior Secondary School	15 (19)	124 (81)	95 (67)	24 (11)	0 (0)
Private Senior Secondary School	3 (3)	136 (97)	3 (1)	0 (0)	0 (0)
Govt. Arts and Science Degree College	0 (0)	139 (100)	0 (0)	0 (0)	0 (0)
Private Arts and Science Degree College	1 (1)	138 (99)	19 (13)	68 (54)	51 (33)
Govt. Engineering College	0 (0)	139 (100)	0 (0)	0 (0)	0 (0)
Private Engineering College	2 (2)	137 (98)	21 (14)	49 (35)	67 (49)
Govt. Medicine College	0 (0)	139 (100)	0 (0)	0 (0)	128 (94)
Private Medicine College	0 (0)	139 (100)	0 (0)	0 (0)	11 (6)
Govt. Management Institute	0 (0)	139 (100)	0 (0)	0 (0)	0 (0)
Private Management Institute	0 (0)	139 (100)	1 (0)	4 (2)	134 (97)
Govt. Polytechnic	0 (0)	139 (100)	0 (0)	0 (0)	0 (0)
Private Polytechnic	1 (1)	138 (99)	15 (9)	62 (50)	61 (40)
Govt. Vocational Training School/ITI	0 (0)	139 (100)	0 (0)	0 (0)	0 (0)
Private Vocational Training School/ITI	0 (0)	139 (100)	37 (28)	72 (53)	30 (19)
Govt. Non Formal Training Centre	131 (98)	8 (2)	8 (2)	0 (0)	0 (0)
Private Non Formal Training Centre	0 (0)	139 (100)	0 (0)	0 (0)	0 (0)
Govt. School For Disabled	0 (0)	139 (100)	1 (1)	4 (3)	15 (12)
Private School For Disabled	2 (3)	137 (97)	23 (12)	46 (29)	48 (40)
Government Others	0 (0)	139 (100)	0 (0)	0 (0)	0 (0)
Private Others	0 (0)	139 (100)	0 (0)	0 (0)	0 (0)

Note : Distance A : Less than 5 km; B : Between 5-10 km; C : 10+ km.; Source : Data Analysis is based on 2011 Census.

DISCLAIMER

The Terms of Use and Disclaimer of Datanet India Private Limited (hereinafter referred to as "Datanet") for use of this analysis report of **Polur Assembly Constituency (Polur Vidhan Sabha)** :-

1. **Assembly Factbook™** is a Registered Trade Mark owned by Datanet.
2. All the maps are sketched and graphical representation only and have not been drawn to the scale and also not to represent the actual geographical area or boundary of the unit.
3. The data for the aforesaid analysis is based on authentic sources and has been culled from the various publications of Census, CSO and NSSO for district and block level data, various central and state government departments, Central & State Elections Commissions and the concerned Returning Officers' releases, Electoral Rolls, Election results and allied publications, internal assessment, surveys, estimates and analysis. Therefore, certain adjustment of data at micro level may have been done to arrive closer to the macro data.
4. Data have been provided on an "As Is" and "As AVAILABLE" basis
5. The colours shown in the maps or diagram and charts of a particular party, alliance or AC are indicative and do not represent them.
6. This publication which includes maps, sheets, graphs and data would be the property under copyright of Datanet only. The user may use these for its internal study, analysis and research purposes. It's public display, re-selling or any commercial uses by the user are not allowed.
7. Datanet has taken due care and caution in compilation and processing of data and allied information, but does not guarantee the accuracy, adequacy or completeness of any information/analysis and will be not responsible for any errors or omissions or for the results obtained from the use of such information/analysis.
8. All the contents for the publication have been culled from various authentic sources and Datanet reasonably believes such sources to be reliable, but does not make any representations, express or implied as to the accuracy or fitness of use of such information. The information or contents of the information/analysis do not constitute advice and should not be relied upon in making (or refraining from making) any decision. Any reliance placed upon the information provided by Datanet is the sole responsibility and strictly at the user's risk.
9. In no event will Datanet be liable for any damages (including, without limitation, damages for loss of business projects, or loss of profits) arising in contract, tort or otherwise from the use of or inability to use any of its contents, or from any action taken (or refrained from being taken) as a result of using the analysis or any of its contents. Datanet its directors, owners, editors, officials, employees, distributor and agents or any associate will not be liable for any errors in the information contained or any consequences arising from the use of the contents of the provided information/analysis.
10. If any provision of these terms and conditions is held invalid or illegal or unenforceable for any reason by any court of competent jurisdiction, such provision shall be severed and the remainder of provisions of the terms and conditions shall continue in full force and effect as if the Term of Use had been executed with the invalid, illegal or unenforceable provision eliminated.
11. If there are any discrepancies in the information provided, please bring it to attention of Datanet for suitable rectification measures.

**Buy Online This Complete Book At
Datanet India eBooks Store**

www.indiastatpublications.com

or go directly at

[http://www.indiastatpublications.com/
Assembly_factbook/Tamil_Nadu/Arani/Polur](http://www.indiastatpublications.com/Assembly_factbook/Tamil_Nadu/Arani/Polur)

 **india**stat**elections**

