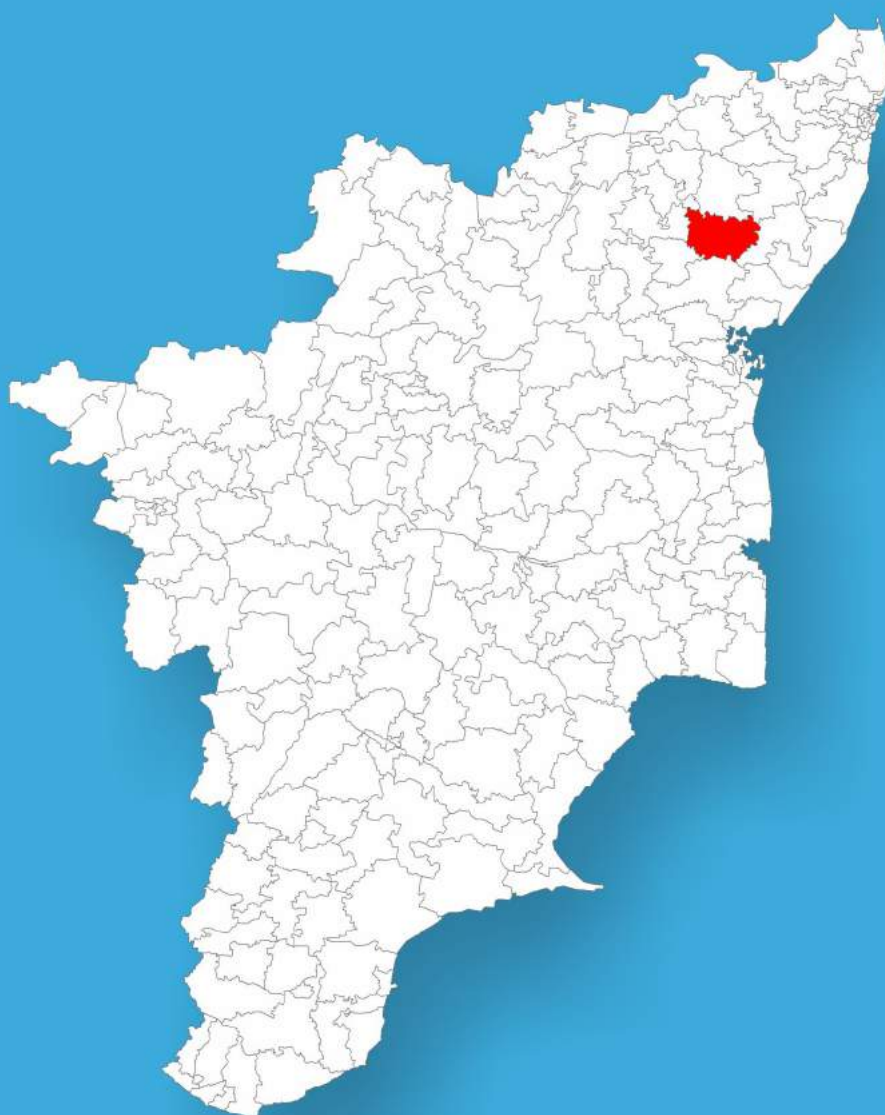




Tamil Nadu

Assembly Factbook™

Vandavasi Assembly Constituency



Key Electoral Data of Vandavasi
Assembly Constituency (Vidhan Sabha)

Tamil Nadu

Assembly Factbook™

Vandavasi Assembly Constituency



Vandavasi Vidhan Sabha

Editor & Director

Dr. R.K. Thukral

Research Editor

Dr. Shafeeq Rahman

Compiled, Researched and Published by Datanet India Pvt. Ltd.

D-100, 1st Floor,

Okhla Industrial Area, Phase-I,
New Delhi- 110020.

Ph.: 91-11- 43580781-84

Email : support@indiastatpublications.com

Website : www.indiastatelections.com

Online Book Store :

www.indiastatpublications.com

Report No. : AFB/TN-069-0123

ISBN : 978-93-5313-908-7

First Edition : January, 2018

Sixth Updated Edition : January, 2023

Price : Rs. 11500/-

US\$ 310

© Datanet India Pvt. Ltd.

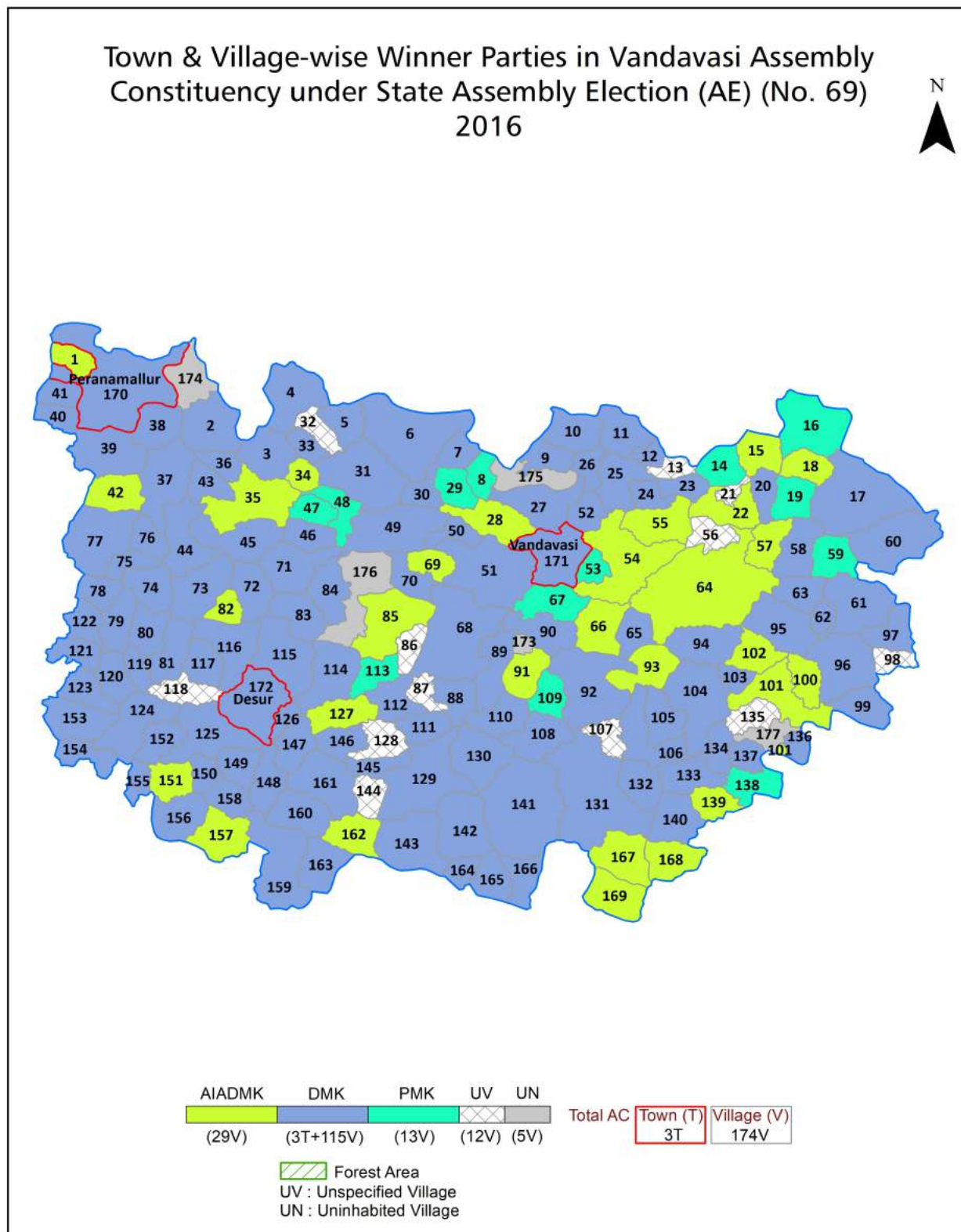
All rights reserved. No part of this book may be reproduced, stored in a retrieval system or transmitted in any form or by any means, mechanical photocopying, photographing, scanning, recording or otherwise without the prior written permission of the publisher. Please refer to Disclaimer at page no. 252 for the use of this publication.

Printed in India

Contents

No.	Particulars	Page No.
	Introduction	
1	Assembly Constituency - (Vidhan Sabha) at a Glance Features of Assembly as per Delimitation Commission of India (2008)	1-2
	Location and Political Maps	
2	Location Map Boundaries of Assembly Constituency - (Vidhan Sabha) in District Boundaries of Assembly Constituency under Parliamentary Constituency - (Lok Sabha) Town & Village-wise Winner Parties- 2021, 2019, 2016, 2014, 2011 and 2009	3-11
	Administrative Setup (2011)	
3	District Sub-district Towns Villages Inhabited Villages Uninhabited Villages Village Panchayat Intermediate Panchayat	12-21
	Demographics (2011)	
4	Population Households Rural/Urban Population Towns and Villages by Population Size Sex Ratio (Total & 0-6 Years) Religious Population Social Population Literacy Rate	22-23
	Electoral Features	
5	Important Dates of Last Elections Held Electors by Gender Service Electors Voters Voters Turnout Polling Stations & Average Number of Electors per Polling Station Electors by Age Group Present Elected Representatives	24-29
	Historical Summary Election Results	
6	Vote Share of Major Parties Winning Margin (Number & Percentage) Polarity of Parties Summary Result of Assembly Segment of Parliamentary Elections 2019, 2014, 2009, 2004 and 1999 Summary Result of Assembly Elections 2021, 2016, 2011, 2006, 2001, 1996, 1991, 1989, 1984, 1980, 1977, 1971 and 1967	30-51
	Polling Station Level Election Results	
7	Name and Number of Polling Station 2021, 2019, 2016, 2014, 2011 and 2009 Polling Station-wise Electors, Voters & Voters Turnout 2021, 2019, 2016, 2014, 2011 and 2009 Polling Station wise Elections Results 2021, 2019, 2016, 2014, 2011 and 2009	52-231
	Share of Assembly Constituency	
8	Share of Assembly Constituency - (Vidhan Sabha) in State, District and Parliamentary Constituency - (Lok Sabha)	232
	Socio-Economic Amenities (2011)	
9	Access to Administrative Units Agricultural, Manufacturing and Industrial Commodities Demographic Indicators Education Health & Manpower Drinking Water Supply Sanitation Entertainment and Recreations Infrastructure Power Food Allocation Distribution and Marketing of Agriculture Commodities Infrastructure Transport and Road Infrastructure Communication Banking and Financial Services Land Use Irrigation Source	233-248
10	Abbreviation & Sources	249-251
11	Disclaimer	252

Location & Political Map



Administrative Setup

List of Village Panchayat & Intermediate Panchayat (Block) Name - 2011

Village Name	Village Panchayat Name	Intermediate Panchayat Name
Achamangalam	Achamangalam	Thellar
Adiyankuppam	Adiyanur-Adiyankuppam	Vandavasi
Adiyanur	Adiyanur-Adiyankuppam	Vandavasi
Agarakorakottai	Agarakorakottai	Thellar
Agaram	Vazhur Agaram	Vandavasi
Alapirenthan (Then)	Ayalavadi	Peranamallur
Aliyur	Aliyur	Peranamallur
Ammanambakkam	Ammanambakkam	Vandavasi
Amudur	Amudur	Vandavasi
Anaibogi	Anaibogi	Peranamallur
Arasur	Arasur	Vandavasi
Ariyampoondi	Perunkadaputhur	Thellar
Ariyapadi	Ariyapadi	Peranamallur
Ariyathur	Ariyathur	Vandavasi
Arunkunam	Arunkunam	Thellar
Arunthodu	Arunthodu	Thellar
Athipakkam	Athipakkam	Vandavasi
Avnavadi	Vangaram Avnavadi	Vandavasi
Ayalavadi	Ayalavadi	Peranamallur
Badur	Badur	Vandavasi
Birudur	Birudur	Vandavasi
Chandirambadi	Chandirambadi	Peranamallur
Chitharugavoor	Chitharugavoor	Thellar
Elangadu	Elangadu	Vandavasi
Embalam	Embalam	Thellar
Endal	Endal	Peranamallur
Eramalur	Eramalur	Vandavasi
Eripattu	Eripattu	Thellar
Erumbur	Erumbur	Peranamallur

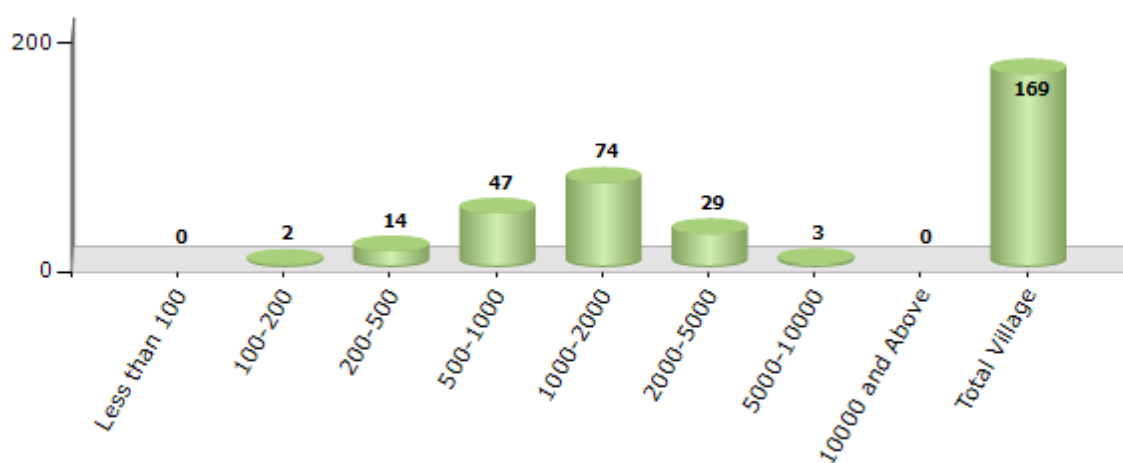
Contd....

Demographics

Number of Villages by Population Size - 2011

Less than 100	100-200	200-500	500-1000	1000-2000	2000-5000	5000-10000	10000 and Above	Total Village
0	2	14	47	74	29	3	0	169

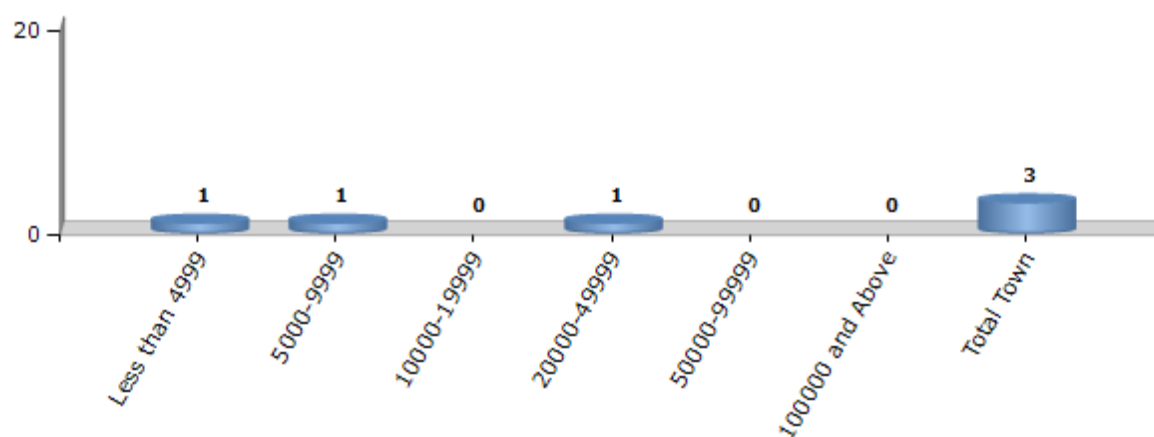
Number of Villages by Population Size - 2011



Number of Towns by Population Size - 2011

Less than 4999	5000-9999	10000-19999	20000-49999	50000-99999	100000 and Above	Total Town
1	1	0	1	0	0	3

Number of Towns by Population Size - 2011



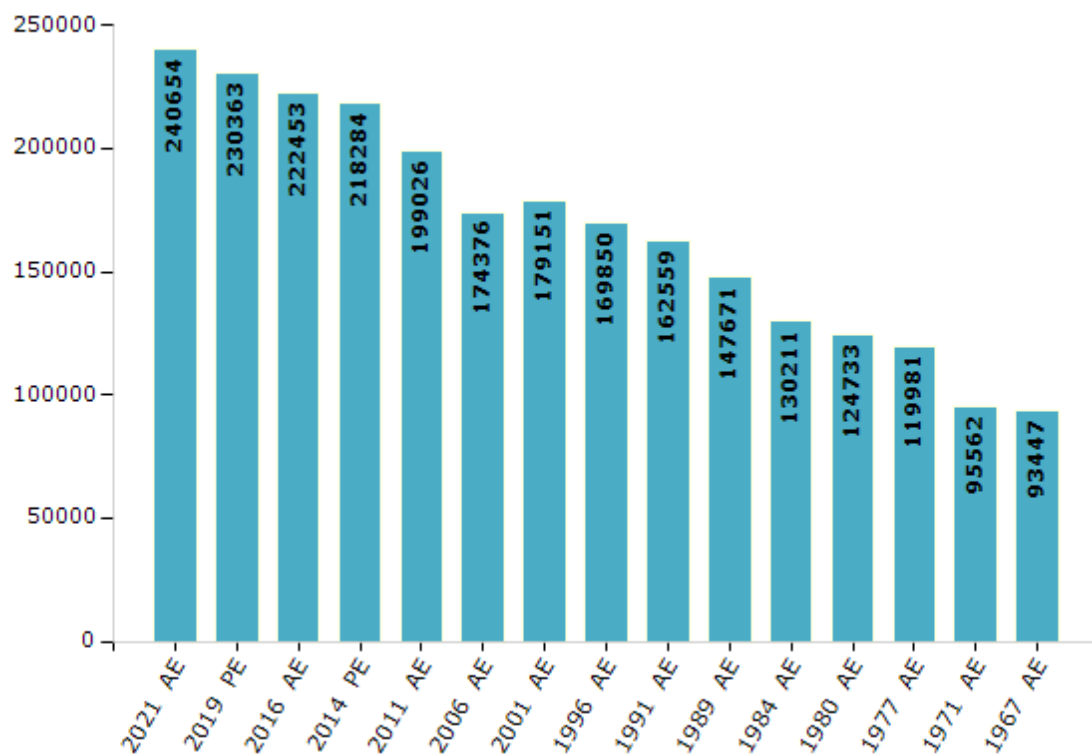
Electoral Features

Electors by Male & Female

Year	Male	Female	Others	Total
2021 AE	118747	121905	2	240654
2019 PE	114388	115970	5	230363
2016 AE	111485	110965	3	222453
2014 PE	109773	108511	0	218284
2011 AE	100893	98133	-	199026
2009 PE	-	-	-	-
2006 AE	86666	87710	-	174376
2004 PE	-	-	-	-
2001 AE	88934	90217	-	179151

Year	Male	Female	Others	Total
1999 PE	-	-	-	-
1996 AE	84528	85322	-	169850
1991 AE	80514	82045	-	162559
1989 AE	73149	74522	-	147671
1984 AE	64568	65643	-	130211
1980 AE	60915	63818	-	124733
1977 AE	59545	60436	-	119981
1971 AE	47091	48471	-	95562
1967 AE	-	-	-	93447

Number of Electors

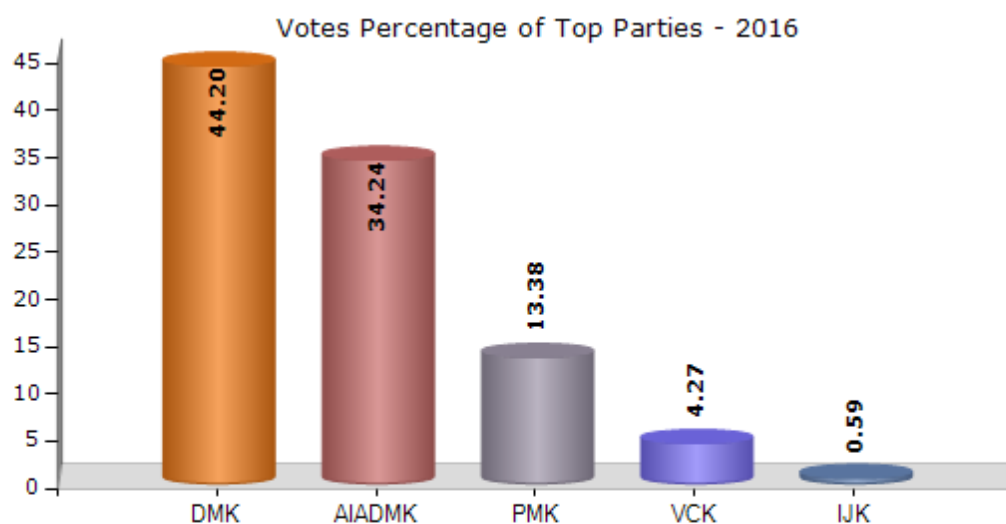


Note : AE : Assembly Election, PE : Assembly Segment of Parliamentary Election

Historical Summary Election Results

Summary Result of Assembly Election - 2016

Candidate Name	Party	Votes	Votes %
Ambethkumar, S	DMK	80206	44.2
Meganathan, V	AIADMK	62138	34.24
Vadivelrajan	PMK	24277	13.38
Metharamesh, M.K	VCK	7745	4.27
Sudha, J	IJK	1079	0.59
Ponnan, T	BSP	862	0.47
Ravi, C	IND	743	0.41
Neelakandan, C	NTK	685	0.38
Meganathan, M	IND	607	0.33
Jegan, S	IND	319	0.18
Parthasarathy, J	IND	214	0.12
Ramamoorthy, M	SP	180	0.1
	NOTA	2421	1.33



Polling Station Level Election Results

Number and Name of Polling Stations (PS) (2021)

Number of Polling Stations	Name of Polling Stations	Number of Polling Stations	Name of Polling Stations
1	Panchayat union elementary school S S A building Sozhavaram village, pernamallur post, 604503.	18	Panchayat union middle school, South building Vilanallur village, melnemili post, 604505.
2	Panchayat union primary school, Ward 4 Cement Building (West Building) Uppukkara mettu st, pernamallur. 604503.	19	Panchayat union primary school, Centre Portion Ayilavadi village, vallam post, 604505.
3	Panchayat union primary school, Ward 1 East Side Uppukkara mettu st, pernamallur. 604503.	19A	Panchayat union primary school, Centre Portion Ayilavadi village, vallam post, 604505.
4	Panchayat Union Primary School New Building North Side Uppukaramettu Street , Pernamallur, 604503	20	Govt. higher secondary school, West building, left portion Kizhkovalavedu village & post, 604404.
5	Panchayat Union Primary School New Building North Side Uppukkara mettu street, pernamallur. 604503.	21	Government higher secondary school, East building, South Portion kizhkovalavedu & post, 604404.
6	Govt.hr.secondar y school, East Side, room no.6 ward. Dharmaraja koil street, pernamallur 604503.	21A	Government higher secondary school, East building, South Portion kizhkovalavedu & post, 604404.
7	Govt. hr.Sec School Dharmaraja Koil Street, Pernamallur 604503	22	Panchayat union primary school, Chetpet h/o. sunammbumed u, kizhkovalavedu post, 604404.
8	Panchayat union elementary school Kattamangalam village, aliyandhal post, 604503	22A	Panchayat union primary school, Chetpet h/o. sunammbumed u, kizhkovalavedu post, 604404.
9	Panchayat union elementary school Chandirampadi village, aliyandhal post, 604503.	23	Panchayat union elementary school Thellur kizhkovalavadu post, 604404.
10	Panchayat union primary school, West building Ingimedu village & post, 604503.	24	Panchayat union elementary school, East Portion Pullivazhi village & post, 604408.
11	Panchayat union primary school, Thalarapadi H-O Injimedu 604503.	25	Panchayat union middle school new building Thennagoor & post 604408.
12	Govt.Aided primary school. Ariyapadi village, pernamallur post, 604503.	26	Panchayat union middle school ,New Building Thennagoor & post 604408.
13	Panchayat union middle school, North Portion Nambedu village & post, 604505	27	Panchayat union primary school, West part, kosapattu, karam post, 604408.
14	Panchayat union middle school, South Portion Nambedu village & post, 604503.	28	Panchayat Union Ele,School MalaiyettanKup pam Karam Post , 604408
15	Panchayat Union Middle School, West Building South Portion (Facing East) Anaibogi Village, 604505	29	Panchayat union elementary school , East side Nadupattu, vizhthupattu & post, 604408.
15A	Panchayat Union Middle School, West Building South Portion (Facing East) Anaibogi Village, 604505	30	Panchayat Union Ele.School, Thaluthalai, Village 604408
16	Panchayat union Elementary school, East Building Facing West, Melsembedu Village, 604505	31	Panchayat union middle school Ariyathoor village, Vazhur post,604405.
17	Panchayat union middle school, Centre Portion North building Room-2 Vilanallur village, melnemili post, 604505.	32	Panchayat union primary school, SSA building, Villangadu village Kizhnama post 604403.

Contd....

Polling Station Level Election Results

Polling Station-wise Votes Secured by Overall Top Five Parties in Vandavasi Assembly in Assembly Election (AE) under Arani Parliamentary Constituency in Tamil Nadu (2021)

Number of Polling Station	Winner - Ambethkumar S (DMK)	Runner-up - Murali S (PMK)	3rd - Prabavathi G (NTK)	4th - Venkatesan P (AMMKMNKZ)	5th - Suresh S (MNM)	NOTA	Other	Total Votes Secured
32	301	122	38	4	8	9	12	494
33	174	462	17	4	2	1	9	669
34	148	358	12	5	1	2	9	535
35	219	324	55	3	3	4	9	617
36	430	324	19	3	7	9	11	803
37	242	536	24	5	2	3	23	835
38	357	157	58	3	8	4	8	595
39	248	469	29	5	1	4	17	773
40	278	123	43	5	4	6	12	471
41	380	189	29	39	6	5	20	668
42	431	227	67	10	2	7	16	760
43	462	231	39	8	12	7	8	767
44	294	77	41	1	2	7	3	425
44A	347	95	45	6	2	9	9	513
45	344	176	45	9	7	14	7	602
46	110	475	21	2	1	2	11	622
46A	325	42	32	5	4	4	1	413
47	398	300	26	4	16	5	15	764
48	385	118	77	85	3	0	5	673
49	347	73	32	6	1	5	4	468
49A	345	183	29	4	6	5	9	581
50	479	239	30	3	1	10	10	772
51	143	503	21	11	7	10	18	713
52	275	147	49	5	16	5	7	504
53	313	199	28	3	16	7	4	570
54	182	326	10	5	2	3	7	535
55	458	115	20	2	4	8	14	621
56	411	196	14	3	2	3	12	641
57	415	375	18	5	6	5	15	839
58	212	135	15	11	4	2	5	384
58A	365	94	39	3	3	5	6	515
59	140	366	10	0	1	3	4	524
60	169	227	6	2	1	5	4	414
61	214	66	12	0	3	2	9	306
62	206	470	16	7	4	1	15	719

Contd....

Polling Station Level Election Results

Winner, Runner-up and 3rd Party Position & Winning Margin According to Polling Stations in Vandavasi Assembly in Assembly Election (AE) under Arani Parliamentary Constituency in Tamil Nadu (2021)

Polling Station Number	Winner Party	Winner Votes (%)	Runner-up Party	Runner-up Votes (%)	Winning Margin Votes (%)	Third Party	Third Party Votes (%)	Other Votes (%)
63	DMK	406 (67)	PMK	132 (21.78)	274 (45.22)	NTK	38 (6.27)	30 (4.95)
64	DMK	354 (60.41)	PMK	162 (27.65)	192 (32.76)	NTK	35 (5.97)	35 (5.97)
65	DMK	392 (73.13)	PMK	96 (17.91)	296 (55.22)	NTK	12 (2.24)	36 (6.72)
65A	DMK	337 (68.22)	PMK	109 (22.06)	228 (46.16)	NTK	30 (6.07)	18 (3.64)
66	DMK	480 (63.49)	PMK	197 (26.06)	283 (37.43)	NTK	50 (6.61)	29 (3.84)
67	DMK	346 (61.24)	PMK	141 (24.96)	205 (36.28)	NTK	35 (6.19)	43 (7.61)
68	DMK	368 (69.17)	PMK	95 (17.86)	273 (51.31)	NTK	37 (6.95)	32 (6.02)
69	DMK	328 (62.96)	PMK	121 (23.22)	207 (39.74)	NTK	39 (7.49)	33 (6.33)
70	DMK	328 (55.31)	PMK	237 (39.97)	91 (15.34)	NTK	17 (2.87)	11 (1.85)
71	PMK	238 (45.77)	DMK	234 (45)	4 (0.77)	NTK	25 (4.81)	23 (4.42)
72	DMK	340 (60.5)	PMK	114 (20.28)	226 (40.22)	NTK	65 (11.57)	43 (7.65)
73	DMK	245 (64.3)	PMK	90 (23.62)	155 (40.68)	NTK	30 (7.87)	16 (4.2)
74	DMK	310 (50)	PMK	281 (45.32)	29 (4.68)	NTK	19 (3.06)	10 (1.61)
75	DMK	375 (52.52)	PMK	265 (37.11)	110 (15.41)	NTK	40 (5.6)	34 (4.76)
76	DMK	172 (47.91)	PMK	152 (42.34)	20 (5.57)	MNM	12 (3.34)	23 (6.41)
76A	DMK	380 (79.83)	PMK	54 (11.34)	326 (68.49)	NTK	27 (5.67)	15 (3.15)
77	DMK	271 (60.9)	PMK	122 (27.42)	149 (33.48)	NTK	25 (5.62)	27 (6.07)
77A	PMK	268 (52.34)	DMK	199 (38.87)	69 (13.47)	NTK	15 (2.93)	30 (5.86)
78	DMK	318 (53.36)	PMK	210 (35.23)	108 (18.13)	NTK	28 (4.7)	40 (6.71)
79	DMK	327 (66.06)	PMK	146 (29.49)	181 (36.57)	NTK	13 (2.63)	9 (1.82)
80	DMK	439 (80.85)	PMK	61 (11.23)	378 (69.62)	NTK	31 (5.71)	12 (2.21)
81	PMK	343 (49.57)	DMK	296 (42.77)	47 (6.8)	NTK	40 (5.78)	13 (1.88)
82	DMK	233 (68.33)	PMK	63 (18.48)	170 (49.85)	NTK	29 (8.5)	16 (4.69)
82A	DMK	269 (50.37)	PMK	199 (37.27)	70 (13.1)	NTK	22 (4.12)	44 (8.24)
83	PMK	217 (59.62)	DMK	126 (34.62)	91 (25)	NTK	5 (1.37)	16 (4.4)
84	DMK	478 (58.29)	PMK	258 (31.46)	220 (26.83)	NTK	54 (6.59)	30 (3.66)
85	DMK	374 (56.75)	PMK	211 (32.02)	163 (24.73)	NTK	53 (8.04)	21 (3.19)
85A	DMK	207 (73.93)	PMK	49 (17.5)	158 (56.43)	NTK	13 (4.64)	11 (3.93)
86	DMK	275 (58.76)	PMK	147 (31.41)	128 (27.35)	NTK	26 (5.56)	20 (4.27)
87	DMK	224 (52.71)	PMK	159 (37.41)	65 (15.3)	MNM	13 (3.06)	29 (6.82)
87A	DMK	180 (44.44)	PMK	178 (43.95)	2 (0.49)	NTK	27 (6.67)	20 (4.94)
88	DMK	314 (50.48)	PMK	242 (38.91)	72 (11.57)	NTK	31 (4.98)	35 (5.63)
89	DMK	417 (63.86)	PMK	161 (24.66)	256 (39.2)	NTK	49 (7.5)	26 (3.98)
90	DMK	364 (65.7)	PMK	117 (21.12)	247 (44.58)	NTK	46 (8.3)	27 (4.87)
90A	DMK	258 (68.25)	PMK	66 (17.46)	192 (50.79)	NTK	38 (10.05)	16 (4.23)

Contd....

Socio-Economic Amenities - Rural

Access to Education Facilities

Particulars	Number of Villages (% of Population)				
	Available	Not Available	If Not Available (Distance of Nearest Facility)		
			A	B	C
Govt. Primary School	167 (100)	2 (0)	2 (0)	0 (0)	0 (0)
Private Primary School	11 (13)	158 (87)	0 (0)	0 (0)	0 (0)
Govt. Middle School	78 (64)	91 (36)	87 (34)	4 (2)	0 (0)
Private Middle School	4 (7)	165 (93)	0 (0)	0 (0)	0 (0)
Govt. Secondary School	27 (30)	142 (70)	118 (58)	23 (12)	0 (0)
Private Secondary School	2 (5)	167 (95)	1 (1)	0 (0)	0 (0)
Govt. Senior Secondary School	10 (16)	159 (84)	105 (57)	50 (25)	4 (2)
Private Senior Secondary School	0 (0)	169 (100)	0 (0)	0 (0)	0 (0)
Govt. Arts and Science Degree College	1 (1)	168 (99)	7 (4)	4 (1)	14 (11)
Private Arts and Science Degree College	1 (3)	168 (97)	21 (15)	47 (28)	74 (38)
Govt. Engineering College	0 (0)	169 (100)	0 (0)	0 (0)	0 (0)
Private Engineering College	3 (6)	166 (94)	23 (12)	45 (28)	98 (54)
Govt. Medicine College	0 (0)	169 (100)	0 (0)	0 (0)	2 (1)
Private Medicine College	0 (0)	169 (100)	1 (0)	2 (1)	164 (99)
Govt. Management Institute	0 (0)	169 (100)	0 (0)	0 (0)	0 (0)
Private Management Institute	1 (0)	168 (100)	8 (7)	24 (15)	136 (78)
Govt. Polytechnic	0 (0)	169 (100)	0 (0)	0 (0)	0 (0)
Private Polytechnic	2 (4)	167 (96)	25 (17)	61 (34)	81 (46)
Govt. Vocational Training School/ITI	0 (0)	169 (100)	0 (0)	0 (0)	0 (0)
Private Vocational Training School/ITI	3 (3)	166 (97)	49 (30)	71 (42)	46 (25)
Govt. Non Formal Training Centre	167 (100)	2 (0)	2 (0)	0 (0)	0 (0)
Private Non Formal Training Centre	0 (0)	169 (100)	0 (0)	0 (0)	0 (0)
Govt. School For Disabled	1 (3)	168 (97)	13 (7)	28 (18)	36 (19)
Private School For Disabled	0 (0)	169 (100)	1 (0)	14 (7)	76 (46)
Government Others	0 (0)	169 (100)	0 (0)	0 (0)	0 (0)
Private Others	0 (0)	169 (100)	0 (0)	0 (0)	0 (0)

Note : Distance A : Less than 5 km; B : Between 5-10 km; C : 10+ km.; Source : Data Analysis is based on 2011 Census.

DISCLAIMER

The Terms of Use and Disclaimer of Datanet India Private Limited (hereinafter referred to as "Datanet") for use of this analysis report of **Vandavasi Assembly Constituency (Vandavasi Vidhan Sabha)** :-

1. **Assembly Factbook™** is a Registered Trade Mark owned by Datanet.
2. All the maps are sketched and graphical representation only and have not been drawn to the scale and also not to represent the actual geographical area or boundary of the unit.
3. The data for the aforesaid analysis is based on authentic sources and has been culled from the various publications of Census, CSO and NSSO for district and block level data, various central and state government departments, Central & State Elections Commissions and the concerned Returning Officers' releases, Electoral Rolls, Election results and allied publications, internal assessment, surveys, estimates and analysis. Therefore, certain adjustment of data at micro level may have been done to arrive closer to the macro data.
4. Data have been provided on an "As Is" and "As AVAILABLE" basis
5. The colours shown in the maps or diagram and charts of a particular party, alliance or AC are indicative and do not represent them.
6. This publication which includes maps, sheets, graphs and data would be the property under copyright of Datanet only. The user may use these for its internal study, analysis and research purposes. It's public display, re-selling or any commercial uses by the user are not allowed.
7. Datanet has taken due care and caution in compilation and processing of data and allied information, but does not guarantee the accuracy, adequacy or completeness of any information/analysis and will be not responsible for any errors or omissions or for the results obtained from the use of such information/analysis.
8. All the contents for the publication have been culled from various authentic sources and Datanet reasonably believes such sources to be reliable, but does not make any representations, express or implied as to the accuracy or fitness of use of such information. The information or contents of the information/analysis do not constitute advice and should not be relied upon in making (or refraining from making) any decision. Any reliance placed upon the information provided by Datanet is the sole responsibility and strictly at the user's risk.
9. In no event will Datanet be liable for any damages (including, without limitation, damages for loss of business projects, or loss of profits) arising in contract, tort or otherwise from the use of or inability to use any of its contents, or from any action taken (or refrained from being taken) as a result of using the analysis or any of its contents. Datanet its directors, owners, editors, officials, employees, distributor and agents or any associate will not be liable for any errors in the information contained or any consequences arising from the use of the contents of the provided information/analysis.
10. If any provision of these terms and conditions is held invalid or illegal or unenforceable for any reason by any court of competent jurisdiction, such provision shall be severed and the remainder of provisions of the terms and conditions shall continue in full force and effect as if the Term of Use had been executed with the invalid, illegal or unenforceable provision eliminated.
11. If there are any discrepancies in the information provided, please bring it to attention of Datanet for suitable rectification measures.

Buy Online This Complete Book At
Datanet India eBooks Store

www.indiastatpublications.com

or go directly at

[http://www.indiastatpublications.com/
Assembly_factbook/Tamil_Nadu/Arani/Vandavasi](http://www.indiastatpublications.com/Assembly_factbook/Tamil_Nadu/Arani/Vandavasi)

 **indiastat**elections

