



Tamil Nadu

# Assembly Factbook™

Tiruvottiyur Assembly Constituency



Key Electoral Data of Tiruvottiyur  
Assembly Constituency (Vidhan Sabha)

Tamil Nadu

# Assembly Factbook™

Tiruvottiyur Assembly Constituency



Tiruvottiyur Vidhan Sabha

## **Editor & Director**

Dr. R.K. Thukral

## **Research Editor**

Dr. Shafeeq Rahman

## **Compiled, Researched and Published by Datanet India Pvt. Ltd.**

D-100, 1st Floor,

Okhla Industrial Area, Phase-I,  
New Delhi- 110020.

Ph.: 91-11- 43580781-84

Email : support@indiastatpublications.com

Website : www.indiastatelections.com

## **Online Book Store :**

www.indiastatpublications.com

**Report No. :** AFB/TN-010-0123

**ISBN :** 978-93-5313-879-0

**First Edition :** January, 2018

**Sixth Updated Edition :** January, 2023

**Price :** Rs. 11500/-

US\$ 310

**© Datanet India Pvt. Ltd.**

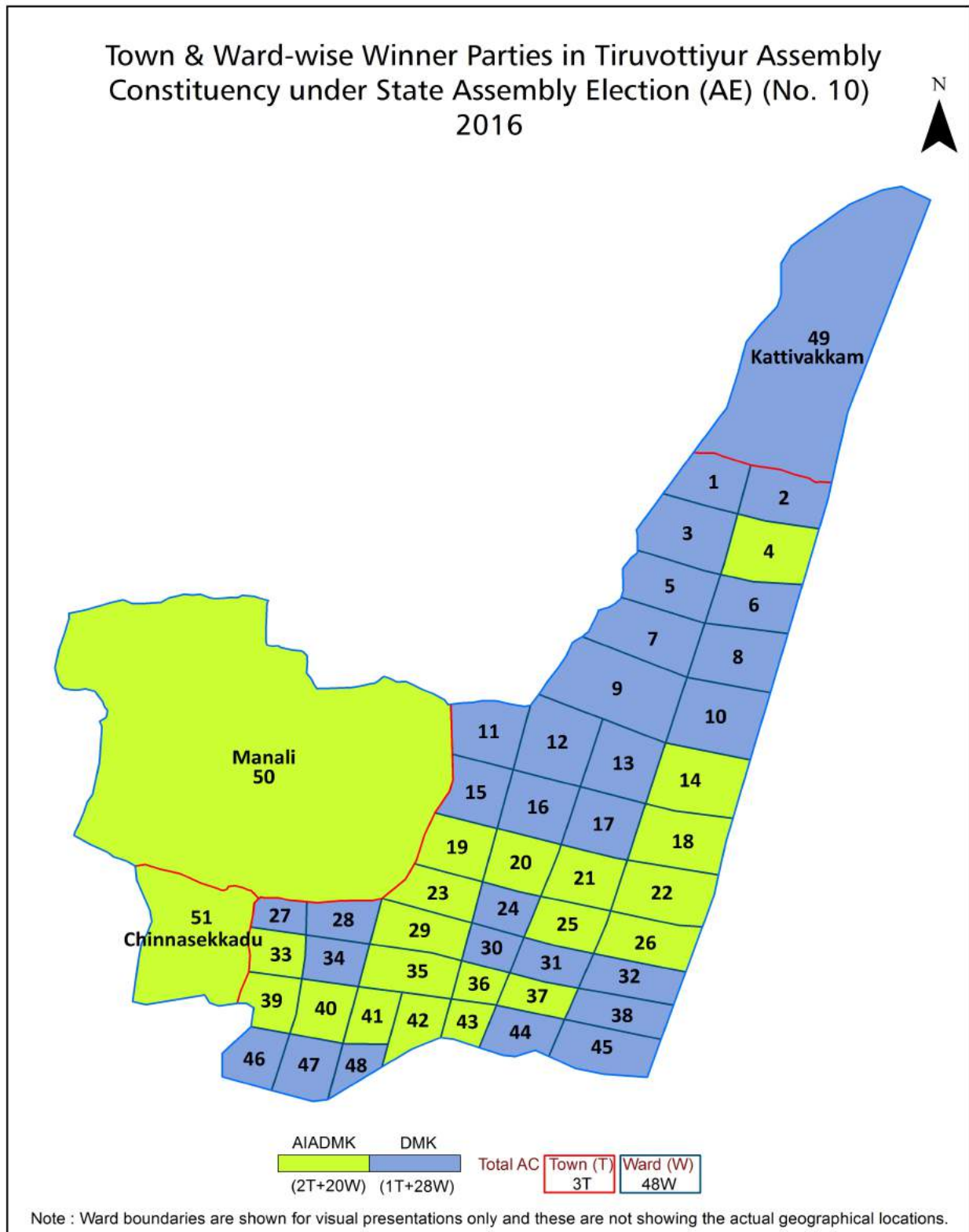
All rights reserved. No part of this book may be reproduced, stored in a retrieval system or transmitted in any form or by any means, mechanical photocopying, photographing, scanning, recording or otherwise without the prior written permission of the publisher. Please refer to Disclaimer at page no. 245 for the use of this publication.

Printed in India

## Contents

No.	Particulars	Page No.
	<b>Introduction</b>	
1	Assembly Constituency - (Vidhan Sabha) at a Glance   Features of Assembly as per Delimitation Commission of India (2008)	1-2
	<b>Location and Political Maps</b>	
2	Location Map   Boundaries of Assembly Constituency - (Vidhan Sabha) in District   Boundaries of Assembly Constituency under Parliamentary Constituency - (Lok Sabha)   Town & Ward-wise Winner Parties- 2021, 2019, 2016, 2014, 2011 and 2009	3-11
	<b>Administrative Setup (2011)</b>	
3	District   Sub-district   Towns   Villages   Inhabited Villages   Uninhabited Villages   Village Panchayat   Intermediate Panchayat	12
	<b>Demographics (2011)</b>	
4	Population   Households   Rural/Urban Population   Towns and Ward by Population Size   Sex Ratio (Total & 0-6 Years)   Religious Population   Social Population   Literacy Rate	13-15
	<b>Electoral Features</b>	
5	Important Dates of Last Elections Held   Electors by Gender   Service Electors   Voters   Voters Turnout   Polling Stations & Average Number of Electors per Polling Station   Electors by Age Group   Present Elected Representatives	16-21
	<b>Historical Summary Election Results</b>	
6	Vote Share of Major Parties   Winning Margin (Number & Percentage)   Polarity of Parties   Summary Result of Assembly Segment of Parliamentary Elections 2019, 2014, 2009, 2004 and 1999   Summary Result of Assembly Elections 2021, 2016, 2011, 2006, 2001, 1996, 1991, 1989, 1984, 1980, 1977, 1971 and 1967	22-44
	<b>Polling Station Level Election Results</b>	
7	Name and Number of Polling Station 2021, 2019, 2016, 2014, 2011 and 2009   Polling Station-wise Electors, Voters & Voters Turnout 2021, 2019, 2016, 2014, 2011 and 2009   Polling Station wise Elections Results 2021, 2019, 2016, 2014, 2011 and 2009	45-240
	<b>Share of Assembly Constituency</b>	
8	Share of Assembly Constituency - (Vidhan Sabha) in State, District and Parliamentary Constituency - (Lok Sabha)	241
9	<b>Abbreviation &amp; Sources</b>	242-244
10	<b>Disclaimer</b>	245

## Location & Political Map

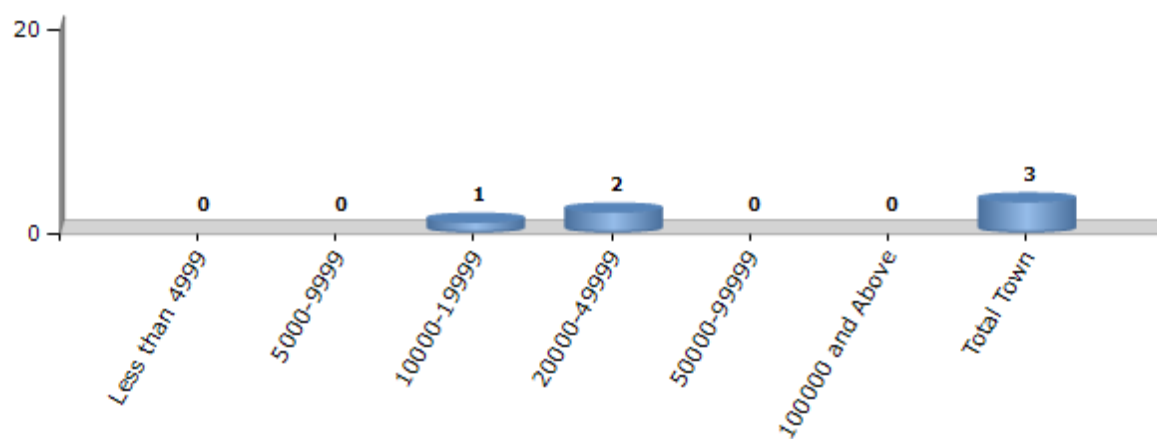


## Demographics

### Number of Towns by Population Size - 2011

Less than 4999	5000-9999	10000-19999	20000-49999	50000-99999	100000 and Above	Total Town
0	0	1	2	0	0	3

Number of Towns by Population Size - 2011



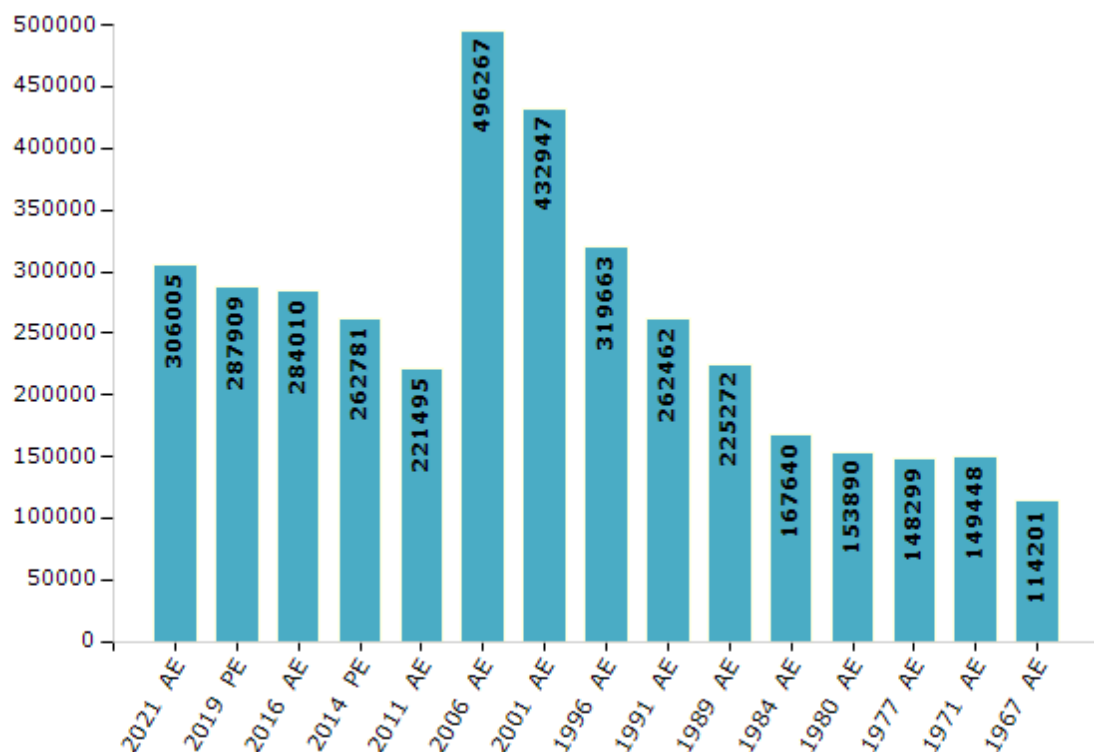
## Electoral Features

### Electors by Male & Female

Year	Male	Female	Others	Total
2021 AE	150835	155025	145	306005
2019 PE	142320	145457	132	287909
2016 AE	141195	142726	89	284010
2014 PE	132050	130677	54	262781
2011 AE	112289	109167	39	221495
2009 PE	-	-	-	-
2006 AE	253690	242577	-	496267
2004 PE	-	-	-	-
2001 AE	235236	197711	-	432947

Year	Male	Female	Others	Total
1999 PE	-	-	-	-
1996 AE	166156	153507	-	319663
1991 AE	138741	123721	-	262462
1989 AE	119007	106265	-	225272
1984 AE	88996	78644	-	167640
1980 AE	82850	71040	-	153890
1977 AE	80686	67613	-	148299
1971 AE	80302	69146	-	149448
1967 AE	-	-	-	114201

Number of Electors



**Note :** AE : Assembly Election, PE : Assembly Segment of Parliamentary Election



## Historical Summary Election Results

### Summary Result of Assembly Election - 2016

Candidate Name	Party	Votes	Votes %
Samy.K.P.P	DMK	82205	43.25
Balraj.B	AIADMK	77342	40.69
Arumugam.A.V	DMDK	13463	7.08
Vasanthakumari.R	PMK	4025	2.12
Gokul.R	NTK	3961	2.08
Sivakumar.M	BJP	3313	1.74
Dhanasekar.C	IND	511	0.27
Karnan.P	SHS	425	0.22
Tamilselvan.S	IND	299	0.16
Nandhakumar.B	GOKMK	252	0.13
Selvam.P	IND	196	0.1
Thamotharan.P	IND	190	0.1
Ramesh.E	IND	166	0.09
Karimulla.M.G	IND	159	0.08
Manikandan.K	IND	138	0.07
Zakir Hussain.B	IND	104	0.05
Sundar.D	VTIP	100	0.05
Sankar.D	IND	87	0.05
Senthil.K	IND	79	0.04
Israthbegum.A.R	IND	65	0.03
Sowri Rajan.M	PPIS	64	0.03
	NOTA	2917	1.53



## Polling Station Level Election Results

### Number and Name of Polling Stations (PS) (2021)

Number of Polling Stations	Name of Polling Stations	Number of Polling Stations	Name of Polling Stations
1	Chennai Elementry School East facing building , Padasalai Street Manali - 00 068	17	Government Higher Secondary School south facing west end room, Padasalai Street Manali -600 068
2	Chennai Elementry School East facing building , Padasalai Street Manali -600 068	18	Government Higher Secondary School East facing north end room, Padasalai Street Manali -600 068
3	Chennai Elementry School.East facing building adjacent to main enterance South room, Padasalai Street Manali -600 068	18A	Government Higher Secondary School East facing north end room, Padasalai Street Manali -600 068
3A	Chennai Elementry School.East facing building adjacent to main enterance South room, Padasalai Street Manali -600 068	19	Government Higher Secondary School East facing north room, Padasalai Street Manali -600 068
4	Chennai Elementry School.north facing Ist b uilding West end room, Padasalai Street Manali -600 068	20	Government Higher Secondary East facing south room (middle room-1), Padasalai Street Manali -600 068
5	Chennai Elementry School. South facing 3rd Std Room, Padasalai Street Manali -600 068	20A	Government Higher Secondary East facing south room (middle room-1), Padasalai Street Manali -600 068
6	Chennai Elementry School School.North facing Ist building East end room, Padasalai Street Manali - 600 068	21	Government Higher Secondary East facing south side room (middle room2), Padasalai Street Manali -600 068
6A	Chennai Elementry School School.North facing Ist building East end room, Padasalai Street Manali - 600 068	21A	Government Higher Secondary East facing south side room (middle room2), Padasalai Street Manali -600 068
7	Chennai Elementry School facing 2nd building west end room, Padasalai Street Manali -600 068	22	Government Higher Secondary East facing south end room, Padasalai Street Manali -600 068
7A	Chennai Elementry School facing 2nd building west end room, Padasalai Street Manali -600 068	22A	Government Higher Secondary East facing south end room, Padasalai Street Manali -600 068
8	Chennai Elementry School West facing 4nd building East end room, Padasalai Street Manali -600 068	23	Government Higher Secondary North facing west end room, Padasalai Street Manali -600 068
9	Chennai Elementry School North facing 4nd building East end room, Padasalai Street Manali -600 068	23A	Government Higher Secondary North facing west end room, Padasalai Street Manali -600 068
10	Chennai Elementry Schoolwest facing North end room, Padasalai Street Manali -600 068	24	Government Higher SecondaryNorth facing North east room, Padasalai Street Manali -600 068
11	Chennai Elementry School South facing 4th Std, Padasalai Street Manali -600 068	24A	Government Higher SecondaryNorth facing North east room, Padasalai Street Manali -600 068
12	Government Higher Secondary School South facing east end room, Padasalai Street Manali -600 068	25	Government Higher SecondaryNorth facing East room, Padasalai Street Manali -600 068
13	Government Higher Secondary School south facing west end room, Padasalai Street Manali -600 068	25A	Government Higher SecondaryNorth facing East room, Padasalai Street Manali -600 068
13A	Government Higher Secondary School south facing west end room, Padasalai Street Manali -600 068	26	Government Higher Secondary North facing east end room, Padasalai Street Manali -600 068
14	Government Higher Secondary School south facing east end room, Padasalai Street Manali -600 068	27	Government Higher Secondary North facing east end room, Padasalai Street Manali -600 068
15	Government Higher Secondary School south facing middle room-1, Padasalai Street Manali -600 068	28	Chennai Elementry School West facing last building north end room, Padasalai Street Manali -600 068
15A	Government Higher Secondary School south facing middle room-1, Padasalai Street Manali -600 068	29	Chennai Elementry School West facing 2nd Std room, Padasalai Street Manali -600 068
16	Government Higher Secondary School south facing middle room-2, Padasalai Street Manali -600 068	30	Chennai Elementry School West facing south end room, Padasalai Street Manali -600 068

Contd....

## Polling Station Level Election Results

### Polling Station-wise Votes Secured by Overall Top Five Parties in Tiruvottiyur Assembly in Assembly Election (AE) under Chennai North Parliamentary Constituency in Tamil Nadu (2021)

Number of Polling Station	Winner - K.P. Shankar (DMK)	Runner-up - K.Kuppan (AIADMK)	3rd - Seeman (NTK)	4th - D.Mohan (MNM)	5th - M.Soundara Pandian (AMMKMNKZ)	NOTA	Other	Total Votes Secured
25	135	143	107	8	4	1	1	399
25A	137	155	94	7	3	3	8	407
26	223	195	168	17	2	4	8	617
27	254	259	171	12	4	3	15	718
28	159	120	98	10	4	3	13	407
29	256	265	156	7	2	4	19	709
30	280	131	93	8	13	3	17	545
31	159	139	105	11	4	2	2	422
31A	180	133	75	14	1	0	4	407
32	327	152	143	16	10	5	11	664
33	139	120	115	19	3	2	1	399
33A	131	158	75	8	3	1	7	383
34	151	87	68	8	3	3	3	323
34A	152	92	72	8	1	3	9	337
35	233	141	102	18	0	1	3	498
36	342	130	121	8	0	3	7	611
37	151	85	75	3	4	1	2	321
37A	172	105	61	6	1	1	8	354
38	275	194	121	5	6	1	12	614
39	231	218	149	24	1	5	7	635
40	192	216	105	19	9	3	13	557
41	300	161	189	24	14	2	10	700
42	216	154	168	15	17	7	11	588
43	372	170	154	14	6	4	10	730
44	219	72	123	6	2	1	16	439
44A	281	99	77	4	6	1	5	473
45	256	106	109	6	0	6	9	492
46	294	97	121	10	3	3	9	537
47	369	162	154	13	8	3	13	722
48	193	100	109	7	4	1	2	416
48A	224	124	69	9	4	3	11	444
49	226	101	145	3	6	5	11	497
49A	230	134	96	15	2	2	20	499
50	224	126	90	6	5	3	15	469
50A	236	132	77	14	4	1	13	477

Contd....

## Polling Station Level Election Results

**Winner, Runner-up and 3rd Party Position & Winning Margin According to Polling Stations in Tiruvottiyur Assembly in Assembly Election (AE) under Chennai North Parliamentary Constituency in Tamil Nadu (2021)**

Polling Station Number	Winner Party	Winner Votes (%)	Runner-up Party	Runner-up Votes (%)	Winning Margin Votes (%)	Third Party	Third Party Votes (%)	Other Votes (%)
53	DMK	247 (54.53)	AIADMK	111 (24.5)	136 (30.03)	NTK	77 (17)	18 (3.97)
53A	DMK	314 (62.3)	AIADMK	112 (22.22)	202 (40.08)	NTK	56 (11.11)	22 (4.37)
54	DMK	285 (52.88)	AIADMK	121 (22.45)	164 (30.43)	NTK	118 (21.89)	15 (2.78)
55	DMK	266 (45.24)	AIADMK	146 (24.83)	120 (20.41)	NTK	143 (24.32)	33 (5.61)
56	DMK	199 (49.63)	NTK	100 (24.94)	99 (24.69)	AIADMK	82 (20.45)	20 (4.99)
56A	DMK	171 (45.72)	AIADMK	116 (31.02)	55 (14.7)	NTK	60 (16.04)	27 (7.22)
57	DMK	216 (46.15)	AIADMK	114 (24.36)	102 (21.79)	NTK	106 (22.65)	32 (6.84)
58	DMK	296 (47.67)	AIADMK	157 (25.28)	139 (22.39)	NTK	148 (23.83)	20 (3.22)
59	DMK	298 (50)	AIADMK	151 (25.34)	147 (24.66)	NTK	123 (20.64)	24 (4.03)
60	DMK	256 (49.52)	NTK	154 (29.79)	102 (19.73)	AIADMK	89 (17.21)	18 (3.48)
60A	DMK	251 (51.86)	AIADMK	112 (23.14)	139 (28.72)	NTK	94 (19.42)	27 (5.58)
61	DMK	419 (49.94)	AIADMK	197 (23.48)	222 (26.46)	NTK	192 (22.88)	31 (3.69)
62	DMK	202 (48.33)	NTK	109 (26.08)	93 (22.25)	AIADMK	90 (21.53)	17 (4.07)
62A	DMK	221 (50.46)	AIADMK	130 (29.68)	91 (20.78)	NTK	70 (15.98)	17 (3.88)
63	DMK	246 (45.9)	NTK	137 (25.56)	109 (20.34)	AIADMK	133 (24.81)	20 (3.73)
63A	DMK	269 (48.73)	AIADMK	162 (29.35)	107 (19.38)	NTK	100 (18.12)	21 (3.8)
64	DMK	357 (50.5)	AIADMK	201 (28.43)	156 (22.07)	NTK	128 (18.1)	21 (2.97)
65	DMK	328 (47.47)	AIADMK	202 (29.23)	126 (18.24)	NTK	152 (22)	9 (1.3)
66	DMK	247 (53.58)	AIADMK	131 (28.42)	116 (25.16)	NTK	75 (16.27)	8 (1.74)
66A	DMK	228 (46.72)	AIADMK	172 (35.25)	56 (11.47)	NTK	73 (14.96)	15 (3.07)
67	DMK	285 (44.32)	AIADMK	186 (28.93)	99 (15.39)	NTK	142 (22.08)	30 (4.67)
68	DMK	346 (45.89)	AIADMK	262 (34.75)	84 (11.14)	NTK	123 (16.31)	23 (3.05)
69	DMK	232 (47.74)	AIADMK	140 (28.81)	92 (18.93)	NTK	105 (21.6)	9 (1.85)
69A	DMK	233 (44.05)	AIADMK	180 (34.03)	53 (10.02)	NTK	91 (17.2)	25 (4.73)
70	DMK	242 (46.9)	AIADMK	148 (28.68)	94 (18.22)	NTK	117 (22.67)	9 (1.74)
70A	DMK	212 (43.18)	AIADMK	193 (39.31)	19 (3.87)	NTK	74 (15.07)	12 (2.44)
71	AIADMK	245 (45.54)	DMK	209 (38.85)	36 (6.69)	NTK	73 (13.57)	11 (2.04)
71A	AIADMK	290 (48.25)	DMK	221 (36.77)	69 (11.48)	NTK	77 (12.81)	13 (2.16)
72	DMK	162 (51.43)	AIADMK	68 (21.59)	94 (29.84)	NTK	60 (19.05)	25 (7.94)
73	DMK	220 (55)	NTK	85 (21.25)	135 (33.75)	AIADMK	76 (19)	19 (4.75)
73A	DMK	221 (59.41)	AIADMK	73 (19.62)	148 (39.79)	NTK	55 (14.78)	23 (6.18)
74	DMK	227 (35.25)	AIADMK	212 (32.92)	15 (2.33)	NTK	179 (27.8)	26 (4.04)
75	DMK	240 (39.02)	AIADMK	185 (30.08)	55 (8.94)	NTK	160 (26.02)	30 (4.88)
76	DMK	200 (35.34)	AIADMK	197 (34.81)	3 (0.53)	NTK	148 (26.15)	21 (3.71)
77	AIADMK	240 (37.44)	DMK	221 (34.48)	19 (2.96)	NTK	158 (24.65)	22 (3.43)
78	DMK	338 (54.08)	NTK	148 (23.68)	190 (30.4)	AIADMK	116 (18.56)	23 (3.68)
79	DMK	194 (52.86)	NTK	88 (23.98)	106 (28.88)	AIADMK	71 (19.35)	14 (3.81)

Contd....

## DISCLAIMER

The Terms of Use and Disclaimer of Datanet India Private Limited (hereinafter referred to as "Datanet") for use of this analysis report of **Tiruvottiyur Assembly Constituency (Tiruvottiyur Vidhan Sabha)** :-

1. **Assembly Factbook™** is a Registered Trade Mark owned by Datanet.
2. All the maps are sketched and graphical representation only and have not been drawn to the scale and also not to represent the actual geographical area or boundary of the unit.
3. The data for the aforesaid analysis is based on authentic sources and has been culled from the various publications of Census, CSO and NSSO for district and block level data, various central and state government departments, Central & State Elections Commissions and the concerned Returning Officers' releases, Electoral Rolls, Election results and allied publications, internal assessment, surveys, estimates and analysis. Therefore, certain adjustment of data at micro level may have been done to arrive closer to the macro data.
4. Data have been provided on an "As Is" and "As AVAILABLE" basis
5. The colours shown in the maps or diagram and charts of a particular party, alliance or AC are indicative and do not represent them.
6. This publication which includes maps, sheets, graphs and data would be the property under copyright of Datanet only. The user may use these for its internal study, analysis and research purposes. It's public display, re-selling or any commercial uses by the user are not allowed.
7. Datanet has taken due care and caution in compilation and processing of data and allied information, but does not guarantee the accuracy, adequacy or completeness of any information/analysis and will be not responsible for any errors or omissions or for the results obtained from the use of such information/analysis.
8. All the contents for the publication have been culled from various authentic sources and Datanet reasonably believes such sources to be reliable, but does not make any representations, express or implied as to the accuracy or fitness of use of such information. The information or contents of the information/analysis do not constitute advice and should not be relied upon in making (or refraining from making) any decision. Any reliance placed upon the information provided by Datanet is the sole responsibility and strictly at the user's risk.
9. In no event will Datanet be liable for any damages (including, without limitation, damages for loss of business projects, or loss of profits) arising in contract, tort or otherwise from the use of or inability to use any of its contents, or from any action taken (or refrained from being taken) as a result of using the analysis or any of its contents. Datanet its directors, owners, editors, officials, employees, distributor and agents or any associate will not be liable for any errors in the information contained or any consequences arising from the use of the contents of the provided information/analysis.
10. If any provision of these terms and conditions is held invalid or illegal or unenforceable for any reason by any court of competent jurisdiction, such provision shall be severed and the remainder of provisions of the terms and conditions shall continue in full force and effect as if the Term of Use had been executed with the invalid, illegal or unenforceable provision eliminated.
11. If there are any discrepancies in the information provided, please bring it to attention of Datanet for suitable rectification measures.

**Buy Online This Complete Book At**  
**Datanet India eBooks Store**

[www.indiastatpublications.com](http://www.indiastatpublications.com)

or go directly at

[http://www.indiastatpublications.com/  
Assembly\\_factbook/Tamil\\_Nadu/Chennai\\_North/ Tiruvottiyur](http://www.indiastatpublications.com/Assembly_factbook/Tamil_Nadu/Chennai_North/Tiruvottiyur)

 **indiastat**elections

