



Tamil Nadu

Assembly Factbook™

Sholinganallur Assembly Constituency

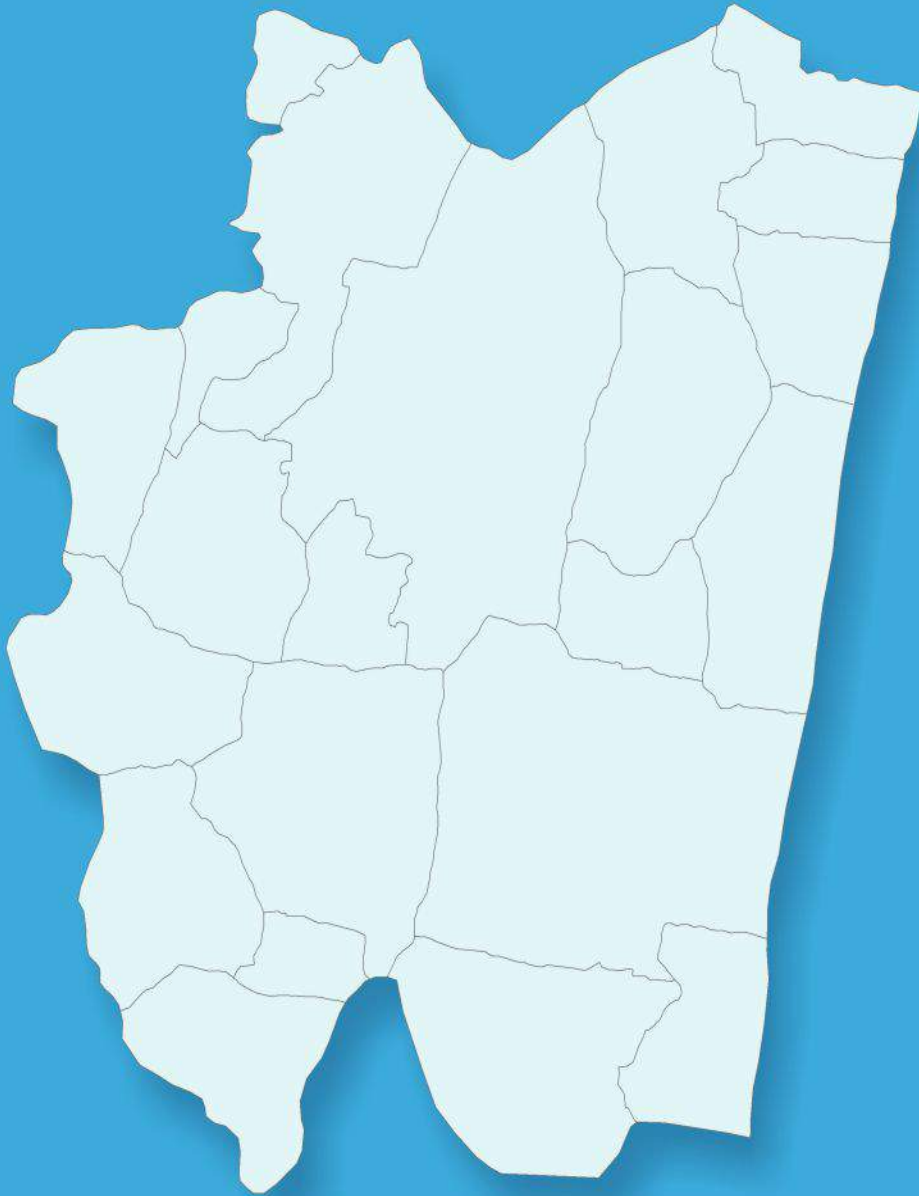


Key Electoral Data of Sholinganallur
Assembly Constituency (Vidhan Sabha)

Tamil Nadu

Assembly Factbook™

Sholinganallur Assembly Constituency



Sholinganallur Vidhan Sabha

Editor & Director

Dr. R.K. Thukral

Research Editor

Dr. Shafeeq Rahman

Compiled, Researched and Published by Datanet India Pvt. Ltd.

D-100, 1st Floor,

Okhla Industrial Area, Phase-I,
New Delhi- 110020.

Ph.: 91-11- 43580781-84

Email : support@indiastatpublications.com

Website : www.indiastatelections.com

Online Book Store :

www.indiastatpublications.com

Report No. : AFB/TN-027-0123

ISBN : 978-93-5313-854-7

First Edition : January, 2018

Sixth Updated Edition : January, 2023

Price : Rs. 11500/-

US\$ 310

© Datanet India Pvt. Ltd.

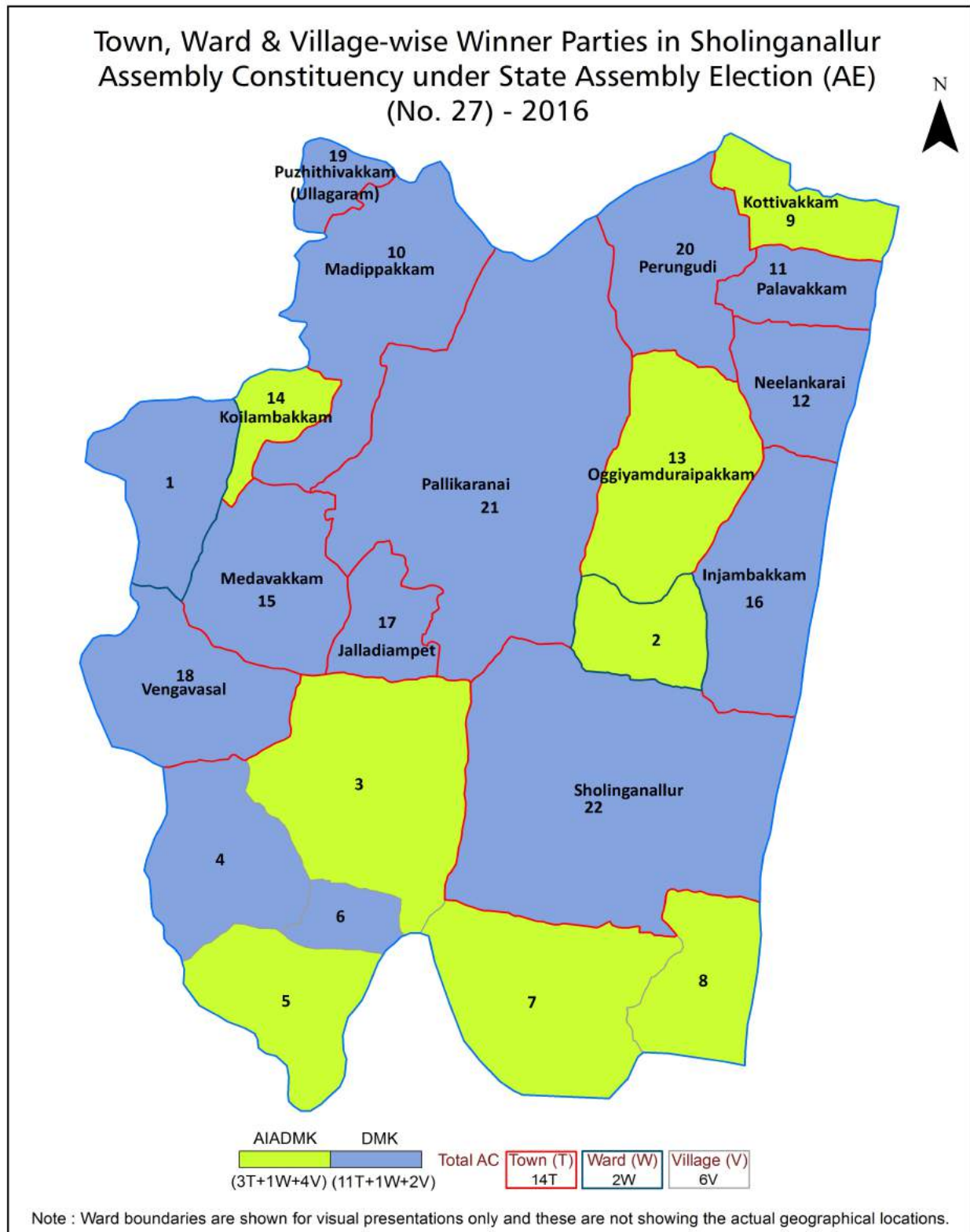
All rights reserved. No part of this book may be reproduced, stored in a retrieval system or transmitted in any form or by any means, mechanical photocopying, photographing, scanning, recording or otherwise without the prior written permission of the publisher. Please refer to Disclaimer at page no. 357 for the use of this publication.

Printed in India

Contents

No.	Particulars	Page No.
	Introduction	
1	Assembly Constituency - (Vidhan Sabha) at a Glance Features of Assembly as per Delimitation Commission of India (2008)	1-2
	Location and Political Maps	
2	Location Map Boundaries of Assembly Constituency - (Vidhan Sabha) in District Boundaries of Assembly Constituency under Parliamentary Constituency - (Lok Sabha) Town, Ward & Village-wise Winner Parties- 2021, 2019, 2016, 2011 and 2009	3-10
	Administrative Setup (2011)	
3	District Sub-district Towns Villages Inhabited Villages Uninhabited Villages Village Panchayat Intermediate Panchayat	11-13
	Demographics (2011)	
4	Population Households Rural/Urban Population Towns, Ward and Villages by Population Size Sex Ratio (Total & 0-6 Years) Religious Population Social Population Literacy Rate	14-16
	Electoral Features	
5	Important Dates of Last Elections Held Electors by Gender Service Electors Voters Voters Turnout Polling Stations & Average Number of Electors per Polling Station Electors by Age Group Present Elected Representatives	17-22
	Historical Summary Election Results	
6	Vote Share of Major Parties Winning Margin (Number & Percentage) Polarity of Parties Summary Result of Assembly Segment of Parliamentary Elections 2019, 2014 and 2009 Summary Result of Assembly Elections 2021, 2016 and 2011	23-35
	Polling Station Level Election Results	
7	Name and Number of Polling Station 2021, 2019, 2016, 2011 and 2009 Polling Station-wise Electors, Voters & Voters Turnout 2021, 2019, 2016, 2011 and 2009 Polling Station wise Elections Results 2021, 2019, 2016, 2011 and 2009	36-336
	Share of Assembly Constituency	
8	Share of Assembly Constituency - (Vidhan Sabha) in State, District and Parliamentary Constituency - (Lok Sabha)	337
	Socio-Economic Amenities (2011)	
9	Access to Administrative Units Agricultural, Manufacturing and Industrial Commodities Demographic Indicators Education Health & Manpower Drinking Water Supply Sanitation Entertainment and Recreations Infrastructure Power Food Allocation Distribution and Marketing of Agriculture Commodities Infrastructure Transport and Road Infrastructure Communication Banking and Financial Services Land Use Irrigation Source	339-353
10	Abbreviation & Sources	354-356
11	Disclaimer	357

Location & Political Map



Administrative Setup

List of Village Panchayat & Intermediate Panchayat (Block) Name - 2011

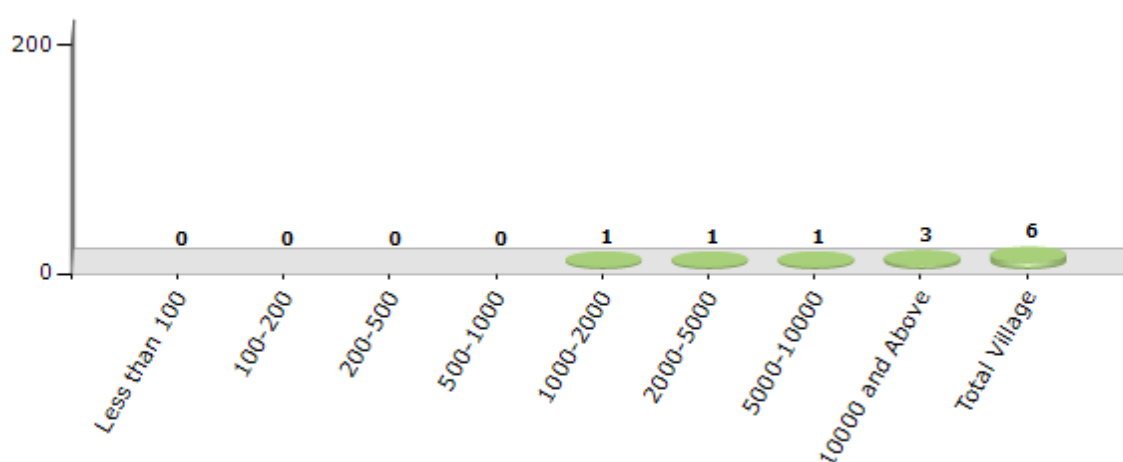
Village Name	Village Panchayat Name	Intermediate Panchayat Name
Arasankalani	Ottiambakkam	St. Thomas Mount
Ottiambakkam	Ottiambakkam	St. Thomas Mount
Perumbakkam	Perumbakkam	St. Thomas Mount
Semmanjeri	Semmanjeri	St. Thomas Mount
Sittalapakkam	Sittalapakkam	St. Thomas Mount
Uthandi	Uthandi	St. Thomas Mount

Demographics

Number of Villages by Population Size - 2011

Less than 100	100-200	200-500	500-1000	1000-2000	2000-5000	5000-10000	10000 and Above	Total Village
0	0	0	0	1	1	1	3	6

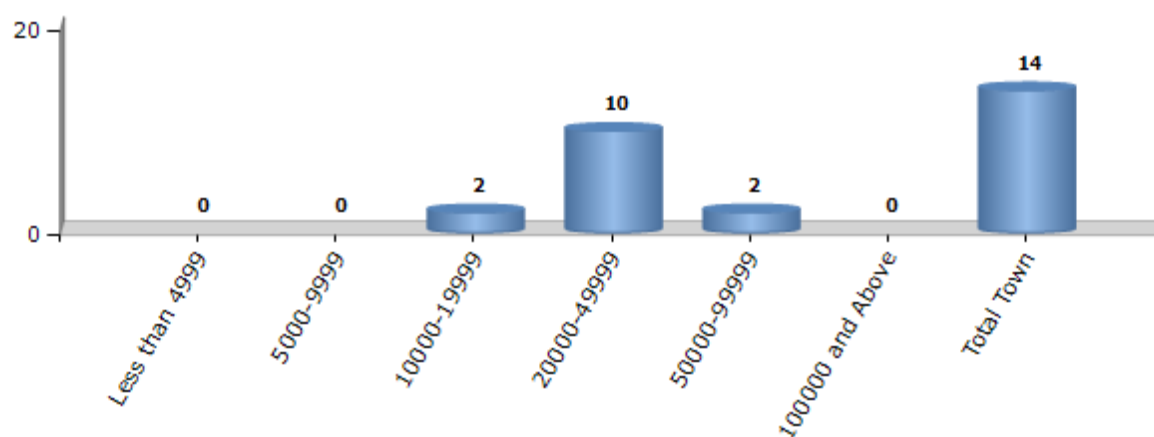
Number of Villages by Population Size - 2011



Number of Towns by Population Size - 2011

Less than 4999	5000-9999	10000-19999	20000-49999	50000-99999	100000 and Above	Total Town
0	0	2	10	2	0	14

Number of Towns by Population Size - 2011



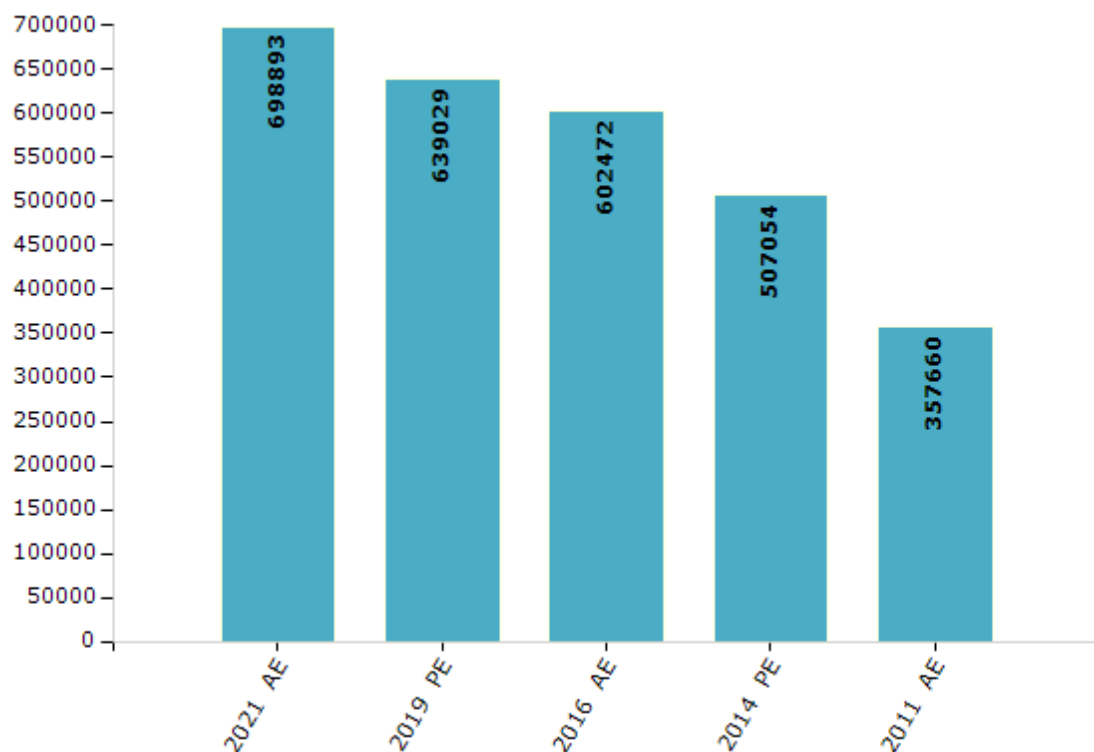
Electoral Features

Electors by Male & Female

Year	Male	Female	Others	Total
2021 AE	350276	348508	109	698893
2019 PE	321153	317797	79	639029
2016 AE	302815	299595	62	602472
2014 PE	257560	249444	50	507054
2011 AE	182597	175043	20	357660
2009 PE	-	-	-	-
2006 AE	-	-	-	-
2004 PE	-	-	-	-
2001 AE	-	-	-	-

Year	Male	Female	Others	Total
1999 PE	-	-	-	-
1996 AE	-	-	-	-
1991 AE	-	-	-	-
1989 AE	-	-	-	-
1984 AE	-	-	-	-
1980 AE	-	-	-	-
1977 AE	-	-	-	-
1971 AE	-	-	-	-
1967 AE	-	-	-	-

Number of Electors



Note : AE : Assembly Election, PE : Assembly Segment of Parliamentary Election

Historical Summary Election Results

Summary Result of Assembly Election - 2016

Candidate Name	Party	Votes	Votes %
Aravind Ramesh S	DMK	147014	42.53
Sundaram N	AIADMK	132101	38.21
Ramkumar.K	PMK	15595	4.51
Paneer Doss R	VCK	15129	4.38
Ujagar Singh	BJP	14915	4.31
Rajan.S	NTK	10842	3.14
Arun Kumar S	FIP	803	0.23
Peramaiyan.G	BSP	645	0.19
Sundaram M	IND	247	0.07
Sankar.J	IND	226	0.07
Ramesh.J	IND	206	0.06
Manidasan.S	VTK	178	0.05
Kalanithi.D	IND	166	0.05
Kumar Ponusamy.M	IND	154	0.04
Srinivasan.G	IND	144	0.04
	NOTA	7332	2.12

Polling Station Level Election Results

Number and Name of Polling Stations (PS) (2021)

Number of Polling Stations	Name of Polling Stations	Number of Polling Stations	Name of Polling Stations
1	St. Thomas P.U.P School, 6th Main Road Nanganallur Ullagaram	13	Prince Srivari Vidyalaya CBSE Secondary School, 12th Kannagi Street Puzhuthivakkam
1A	St. Thomas P.U.P School, 6th Main Road Nanganallur Ullagaram	14	Thandai Periyar Government Higher Secondary School, Kalaimagal St Puzhuthivakkam
2	St. Thomas P.U.P School, 6th Main Road Nanganallur Ullagaram	14A	Thandai Periyar Government Higher Secondary School, Kalaimagal St Puzhuthivakkam
2A	St. Thomas P.U.P School, 6th Main Road Nanganallur Ullagaram	15	Thandai Periyar Government Higher Secondary School, Kalaimagal St Puzhuthivakkam
3	St. Thomas P.U.P School, 6th Main Road Nanganallur Ullagaram	15A	Thandai Periyar Government Higher Secondary School, Kalaimagal St Puzhuthivakkam
3A	St. Thomas P.U.P School, 6th Main Road Nanganallur Ullagaram	16	Thandai Periyar Government Higher Secondary School, Kalaimagal St Puzhuthivakkam
4	New Prince Mat.Hr.Sec.School, Sabapathi St Ullagaram	17	Thandai Periyar Government Higher Secondary School, Kalaimagal St Puzhuthivakkam
4A	New Prince Mat.Hr.Sec.School, Sabapathi St Ullagaram	18	Thandai Periyar Government Higher Secondary School, Kalaimagal St Puzhuthivakkam
5	New Prince Mat.Hr.Sec.School, Sabapathi St Ullagaram	18A	Thandai Periyar Government Higher Secondary School, Kalaimagal St Puzhuthivakkam
5A	New Prince Mat.Hr.Sec.School, Sabapathi St Ullagaram	19	Thandai Periyar Government Higher Secondary School, Kalaimagal St Puzhuthivakkam
6	New Prince Mat.Hr.Sec.School, Sabapathi St Ullagaram	19A	Thandai Periyar Government Higher Secondary School, Kalaimagal St Puzhuthivakkam
6A	New Prince Mat.Hr.Sec.School, Sabapathi St Ullagaram	20	Thandai Periyar Government Higher Secondary School, Kalaimagal St Puzhuthivakkam
7	New Prince Mat.Hr.Sec.School, Sabapathi St Ullagaram	20A	Thandai Periyar Government Higher Secondary School, Kalaimagal St Puzhuthivakkam
7A	New Prince Mat.Hr.Sec.School, Sabapathi St Ullagaram	21	Thandai Periyar Government Higher Secondary School, Kalaimagal St Puzhuthivakkam
8	New Prince Sri Bhavani Vidyashram, Sabapathi St Ullagaram	21A	Thandai Periyar Government Higher Secondary School, Kalaimagal St Puzhuthivakkam
8A	New Prince Sri Bhavani Vidyashram, Sabapathi St Ullagaram	22	Thandai Periyar Government Higher Secondary School, Kalaimagal St Puzhuthivakkam
9	New Prince Sri Bhavani Vidyashram, Sabapathi St Ullagaram	23	Thandai Periyar Government Higher Secondary School, Kalaimagal St Puzhuthivakkam
10	New Prince Sri Bhavani Vidyashram, Sabapathi St Ullagaram	23A	Thandai Periyar Government Higher Secondary School, Kalaimagal St Puzhuthivakkam
11	Prince Srivari Vidyalaya CBSE Secondary School, 12th Kannagi Street Puzhuthivakkam	24	Thandai Periyar Government Higher Secondary School, Kalaimagal St Puzhuthivakkam
12	Prince Srivari Vidyalaya CBSE Secondary School, 12th Kannagi Street Puzhuthivakkam	24A	Thandai Periyar Government Higher Secondary School, Kalaimagal St Puzhuthivakkam
12A	Prince Srivari Vidyalaya CBSE Secondary School, 12th Kannagi Street Puzhuthivakkam	25	Thandai Periyar Government Higher Secondary School, Kalaimagal St Puzhuthivakkam

Contd....

Polling Station Level Election Results

Polling Station-wise Votes Secured by Overall Top Five Parties in Sholinganallur Assembly in Assembly Election (AE) under Chennai South Parliamentary Constituency in Tamil Nadu (2021)

Number of Polling Station	Winner - S. Aravindramesh (DMK)	Runner-up - K.P.Kandan (AIADMK)	3rd - S.Michael (NTK)	4th - Rajiv Kumar (MNM)	5th - R.Murugan (DMDK)	NOTA	Other	Total Votes Secured
21A	128	132	9	61	0	2	7	339
22	155	231	29	60	0	11	6	492
23	103	104	19	35	4	5	1	271
23A	85	114	18	36	3	5	11	272
24	142	136	24	41	3	6	6	358
24A	107	100	21	35	1	4	9	277
25	144	130	28	56	1	5	1	365
25A	111	127	13	61	2	1	1	316
26	147	121	24	37	2	2	5	338
26A	123	99	16	49	1	2	6	296
27	140	156	32	38	1	6	7	380
27A	133	152	25	41	1	7	3	362
28	186	162	21	49	1	5	7	431
29	201	190	41	34	7	6	7	486
29A	182	200	24	38	2	3	5	454
30	146	126	36	60	7	5	4	384
30A	136	142	32	44	2	2	7	365
31	118	154	22	51	1	7	5	358
31A	118	138	19	56	1	9	7	348
32	122	132	34	48	1	4	4	345
32A	103	119	11	52	2	6	7	300
33	203	203	39	56	4	3	2	510
34	160	149	28	71	3	2	6	419
35	153	177	26	89	1	3	3	452
36	118	135	23	66	1	8	2	353
37	98	124	29	51	3	5	1	311
37A	89	127	22	53	2	3	6	302
38	143	135	36	46	0	3	8	371
38A	145	139	16	43	1	3	4	351
39	174	158	44	55	4	4	4	443
39A	164	135	32	50	3	5	11	400
40	201	181	34	66	4	6	6	498
41	124	109	34	42	3	3	1	316
41A	109	99	18	36	1	4	3	270
42	158	143	26	54	4	2	2	389

Contd....

Polling Station Level Election Results

Winner, Runner-up and 3rd Party Position & Winning Margin According to Polling Stations in Sholinganallur Assembly in Assembly Election (AE) under Chennai South Parliamentary Constituency in Tamil Nadu (2021)

Polling Station Number	Winner Party	Winner Votes (%)	Runner-up Party	Runner-up Votes (%)	Winning Margin Votes (%)	Third Party	Third Party Votes (%)	Other Votes (%)
44A	DMK	129 (37.94)	AIADMK	123 (36.18)	6 (1.76)	MNM	64 (18.82)	24 (7.06)
45	DMK	179 (44.64)	AIADMK	134 (33.42)	45 (11.22)	MNM	53 (13.22)	35 (8.73)
45A	DMK	143 (42.69)	AIADMK	102 (30.45)	41 (12.24)	MNM	56 (16.72)	34 (10.15)
46	DMK	157 (42.9)	AIADMK	124 (33.88)	33 (9.02)	MNM	42 (11.48)	43 (11.75)
46A	DMK	140 (39.77)	AIADMK	140 (39.77)	0 (0)	MNM	51 (14.49)	21 (5.97)
47	DMK	122 (39.1)	AIADMK	118 (37.82)	4 (1.28)	MNM	40 (12.82)	32 (10.26)
47A	AIADMK	108 (38.85)	DMK	100 (35.97)	8 (2.88)	MNM	50 (17.99)	20 (7.19)
48	DMK	170 (44.39)	AIADMK	121 (31.59)	49 (12.8)	MNM	49 (12.79)	43 (11.23)
48A	DMK	151 (44.54)	AIADMK	107 (31.56)	44 (12.98)	MNM	56 (16.52)	25 (7.37)
49	AIADMK	112 (40.43)	DMK	105 (37.91)	7 (2.52)	MNM	37 (13.36)	23 (8.3)
49A	AIADMK	94 (40)	DMK	90 (38.3)	4 (1.7)	MNM	33 (14.04)	18 (7.66)
50	DMK	165 (41.25)	AIADMK	145 (36.25)	20 (5)	MNM	56 (14)	34 (8.5)
50A	DMK	142 (41.64)	AIADMK	114 (33.43)	28 (8.21)	MNM	54 (15.84)	31 (9.09)
51	AIADMK	171 (38.34)	DMK	169 (37.89)	2 (0.45)	MNM	65 (14.57)	41 (9.19)
52	AIADMK	120 (38.71)	DMK	113 (36.45)	7 (2.26)	MNM	43 (13.87)	34 (10.97)
52A	DMK	110 (39.01)	AIADMK	98 (34.75)	12 (4.26)	MNM	44 (15.6)	30 (10.64)
53	AIADMK	191 (52.04)	DMK	96 (26.16)	95 (25.88)	MNM	49 (13.35)	31 (8.45)
53A	AIADMK	170 (51.83)	DMK	81 (24.7)	89 (27.13)	MNM	59 (17.99)	18 (5.49)
54	AIADMK	325 (60.63)	DMK	102 (19.03)	223 (41.6)	MNM	78 (14.55)	31 (5.78)
55	AIADMK	271 (47.54)	DMK	154 (27.02)	117 (20.52)	MNM	93 (16.32)	52 (9.12)
56	AIADMK	131 (44.11)	DMK	101 (34.01)	30 (10.1)	MNM	33 (11.11)	32 (10.77)
56A	AIADMK	125 (47.71)	DMK	80 (30.53)	45 (17.18)	MNM	38 (14.5)	19 (7.25)
57	DMK	143 (43.2)	AIADMK	115 (34.74)	28 (8.46)	MNM	41 (12.39)	32 (9.67)
57A	DMK	155 (45.06)	AIADMK	125 (36.34)	30 (8.72)	MNM	43 (12.5)	21 (6.1)
58	DMK	153 (40.26)	AIADMK	142 (37.37)	11 (2.89)	MNM	46 (12.11)	39 (10.26)
58A	AIADMK	146 (41.01)	DMK	129 (36.24)	17 (4.77)	MNM	58 (16.29)	23 (6.46)
59	AIADMK	118 (38.69)	DMK	111 (36.39)	7 (2.3)	MNM	49 (16.07)	27 (8.85)
59A	AIADMK	98 (36.3)	DMK	92 (34.07)	6 (2.23)	MNM	56 (20.74)	24 (8.89)
60	DMK	239 (49.38)	AIADMK	157 (32.44)	82 (16.94)	MNM	46 (9.5)	42 (8.68)
61	DMK	152 (42.58)	AIADMK	132 (36.97)	20 (5.61)	MNM	45 (12.61)	28 (7.84)
62	DMK	202 (39.76)	AIADMK	180 (35.43)	22 (4.33)	MNM	72 (14.17)	54 (10.63)
63	AIADMK	116 (42.49)	DMK	91 (33.33)	25 (9.16)	MNM	32 (11.72)	34 (12.45)
63A	AIADMK	97 (45.75)	DMK	71 (33.49)	26 (12.26)	MNM	27 (12.74)	17 (8.02)
64	AIADMK	163 (35.9)	DMK	153 (33.7)	10 (2.2)	MNM	82 (18.06)	56 (12.33)
65	DMK	230 (47.62)	AIADMK	165 (34.16)	65 (13.46)	NTK	36 (7.45)	52 (10.77)
66	AIADMK	128 (41.29)	DMK	103 (33.23)	25 (8.06)	MNM	55 (17.74)	24 (7.74)
66A	AIADMK	119 (41.75)	DMK	97 (34.04)	22 (7.71)	MNM	47 (16.49)	22 (7.72)

Contd....

Socio-Economic Amenities - Rural

Access to Education Facilities

Particulars	Number of Villages (% of Population)				
	Available	Not Available	If Not Available (Distance of Nearest Facility)		
			A	B	C
Govt. Primary School	5 (98)	1 (2)	1 (2)	0 (0)	0 (0)
Private Primary School	4 (95)	2 (5)	0 (0)	0 (0)	0 (0)
Govt. Middle School	5 (98)	1 (2)	1 (2)	0 (0)	0 (0)
Private Middle School	2 (26)	4 (74)	0 (0)	0 (0)	0 (0)
Govt. Secondary School	3 (69)	3 (31)	3 (31)	0 (0)	0 (0)
Private Secondary School	2 (26)	4 (74)	0 (0)	0 (0)	0 (0)
Govt. Senior Secondary School	1 (19)	5 (81)	3 (72)	2 (9)	0 (0)
Private Senior Secondary School	1 (19)	5 (81)	0 (0)	0 (0)	0 (0)
Govt. Arts and Science Degree College	0 (0)	6 (100)	0 (0)	1 (3)	0 (0)
Private Arts and Science Degree College	1 (7)	5 (93)	3 (88)	1 (2)	0 (0)
Govt. Engineering College	0 (0)	6 (100)	0 (0)	0 (0)	0 (0)
Private Engineering College	1 (42)	5 (58)	3 (48)	2 (10)	0 (0)
Govt. Medicine College	0 (0)	6 (100)	0 (0)	0 (0)	0 (0)
Private Medicine College	0 (0)	6 (100)	0 (0)	0 (0)	6 (100)
Govt. Management Institute	0 (0)	6 (100)	0 (0)	0 (0)	0 (0)
Private Management Institute	1 (42)	5 (58)	3 (48)	2 (10)	0 (0)
Govt. Polytechnic	0 (0)	6 (100)	0 (0)	0 (0)	0 (0)
Private Polytechnic	0 (0)	6 (100)	1 (27)	4 (66)	1 (7)
Govt. Vocational Training School/ITI	0 (0)	6 (100)	0 (0)	0 (0)	0 (0)
Private Vocational Training School/ITI	0 (0)	6 (100)	1 (27)	1 (3)	4 (70)
Govt. Non Formal Training Centre	5 (98)	1 (2)	1 (2)	0 (0)	0 (0)
Private Non Formal Training Centre	0 (0)	6 (100)	0 (0)	0 (0)	0 (0)
Govt. School For Disabled	0 (0)	6 (100)	1 (7)	0 (0)	0 (0)
Private School For Disabled	0 (0)	6 (100)	3 (88)	2 (5)	0 (0)
Government Others	0 (0)	6 (100)	0 (0)	0 (0)	0 (0)
Private Others	1 (7)	5 (93)	0 (0)	0 (0)	0 (0)

Note : Distance A : Less than 5 km; B : Between 5-10 km; C : 10+ km.; Source : Data Analysis is based on 2011 Census.

DISCLAIMER

The Terms of Use and Disclaimer of Datanet India Private Limited (hereinafter referred to as "Datanet") for use of this analysis report of **Sholinganallur Assembly Constituency (Sholinganallur Vidhan Sabha)** :-

1. **Assembly Factbook™** is a Registered Trade Mark owned by Datanet.
2. All the maps are sketched and graphical representation only and have not been drawn to the scale and also not to represent the actual geographical area or boundary of the unit.
3. The data for the aforesaid analysis is based on authentic sources and has been culled from the various publications of Census, CSO and NSSO for district and block level data, various central and state government departments, Central & State Elections Commissions and the concerned Returning Officers' releases, Electoral Rolls, Election results and allied publications, internal assessment, surveys, estimates and analysis. Therefore, certain adjustment of data at micro level may have been done to arrive closer to the macro data.
4. Data have been provided on an "As Is" and "As AVAILABLE" basis
5. The colours shown in the maps or diagram and charts of a particular party, alliance or AC are indicative and do not represent them.
6. This publication which includes maps, sheets, graphs and data would be the property under copyright of Datanet only. The user may use these for its internal study, analysis and research purposes. It's public display, re-selling or any commercial uses by the user are not allowed.
7. Datanet has taken due care and caution in compilation and processing of data and allied information, but does not guarantee the accuracy, adequacy or completeness of any information/analysis and will be not responsible for any errors or omissions or for the results obtained from the use of such information/analysis.
8. All the contents for the publication have been culled from various authentic sources and Datanet reasonably believes such sources to be reliable, but does not make any representations, express or implied as to the accuracy or fitness of use of such information. The information or contents of the information/analysis do not constitute advice and should not be relied upon in making (or refraining from making) any decision. Any reliance placed upon the information provided by Datanet is the sole responsibility and strictly at the user's risk.
9. In no event will Datanet be liable for any damages (including, without limitation, damages for loss of business projects, or loss of profits) arising in contract, tort or otherwise from the use of or inability to use any of its contents, or from any action taken (or refrained from being taken) as a result of using the analysis or any of its contents. Datanet its directors, owners, editors, officials, employees, distributor and agents or any associate will not be liable for any errors in the information contained or any consequences arising from the use of the contents of the provided information/analysis.
10. If any provision of these terms and conditions is held invalid or illegal or unenforceable for any reason by any court of competent jurisdiction, such provision shall be severed and the remainder of provisions of the terms and conditions shall continue in full force and effect as if the Term of Use had been executed with the invalid, illegal or unenforceable provision eliminated.
11. If there are any discrepancies in the information provided, please bring it to attention of Datanet for suitable rectification measures.

Buy Online This Complete Book At
Datanet India eBooks Store

www.indiastatpublications.com

or go directly at

[http://www.indiastatpublications.com/
Assembly_factbook/Tamil_Nadu/Chennai_South/
Sholinganallur](http://www.indiastatpublications.com/Assembly_factbook/Tamil_Nadu/Chennai_South/Sholinganallur)

 **indiastat**elections

