



Tamil Nadu

# Assembly Factbook™

Ariyalur Assembly Constituency



Key Electoral Data of Ariyalur  
Assembly Constituency (Vidhan Sabha)

Tamil Nadu

# Assembly Factbook™

Ariyalur Assembly Constituency



Ariyalur Vidhan Sabha

## **Editor & Director**

Dr. R.K. Thukral

## **Research Editor**

Dr. Shafeeq Rahman

## **Compiled, Researched and Published by Datanet India Pvt. Ltd.**

D-100, 1st Floor,

Okhla Industrial Area, Phase-I,  
New Delhi- 110020.

Ph.: 91-11- 43580781-84

Email : support@indiastatpublications.com

Website : www.indiastatelections.com

## **Online Book Store :**

www.indiastatpublications.com

**Report No. :** AFB/TN-149-0125

**ISBN :** 978-93-5313-714-4

**First Edition :** January, 2018

**Eighth Updated Edition :** January, 2025

**Price :** Rs. 11500/-

US\$ 310

**© Datanet India Pvt. Ltd.**

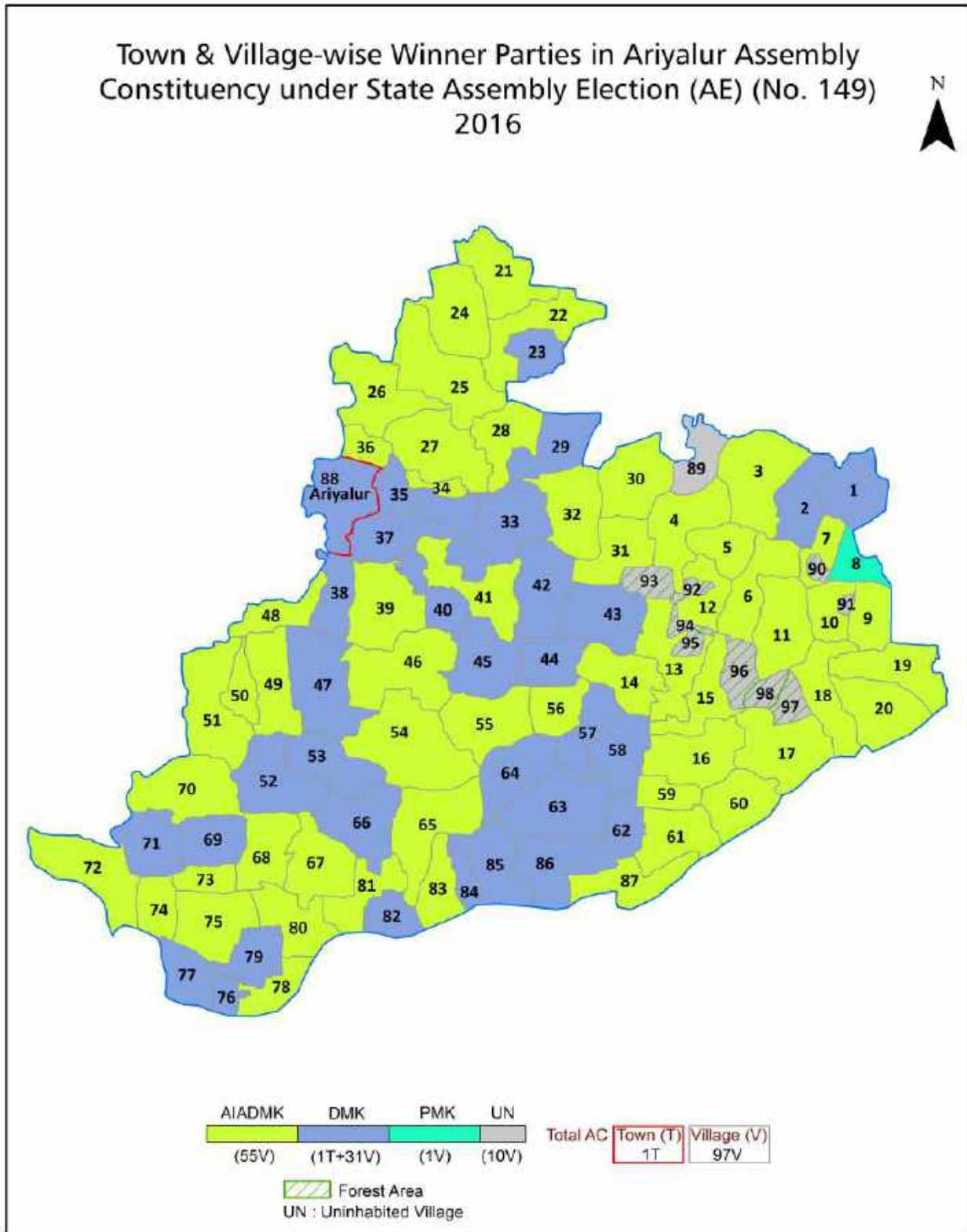
All rights reserved. No part of this book may be reproduced, stored in a retrieval system or transmitted in any form or by any means, mechanical photocopying, photographing, scanning, recording or otherwise without the prior written permission of the publisher. Please refer to Disclaimer at page no. 259 for the use of this publication.

Printed in India

## Contents

No.	Particulars	Page No.
	<b>Introduction</b>	
1	Assembly Constituency - (Vidhan Sabha) at a Glance   Features of Assembly as per Delimitation Commission of India (2008)	1-2
	<b>Location and Political Maps</b>	
2	Location Map   Boundaries of Assembly Constituency - (Vidhan Sabha in District   Boundaries of Assembly Constituency under Parliamentary Constituency - (Lok Sabha)   Town & Village-wise Winner Parties- 2024, 2021, 2019, 2016, 2014, 2011 and 2009	3-11
	<b>Administrative Setup (2011)</b>	
3	District   Sub-district   Towns   Villages   Inhabited Villages   Uninhabited Villages   Village Panchayat   Intermediate Panchayat	12-17
	<b>Demographics (2011)</b>	
4	Population   Households   Rural/Urban Population   Towns and Villages by Population Size   Sex Ratio (Total & 0-6 Years)   Religious Population   Social Population   Literacy Rate	18-19
	<b>Electoral Features</b>	
5	Important Dates of Last Elections Held   Electors by Gender   Service Electors   Voters   Voters Turnout   Polling Stations & Average Number of Electors per Polling Station   Electors by Age Group   Present Elected Representatives	20-25
	<b>Historical Summary Election Results</b>	
6	Vote Share of Major Parties   Winning Margin (Number & Percentage   Polarity of Parties   Summary Result of Assembly Segment of Parliamentary Elections 2024, 2019, 2014, 2009, 2004 and 1999   Summary Result of Assembly Elections 2021, 2016, 2011, 2006, 2001, 1996, 1991, 1989, 1984, 1980, 1977, 1971 and 1967	26-47
	<b>Polling Station Level Election Results</b>	
7	Name and Number of Polling Station 2024, 2021, 2019, 2016, 2014, 2011 and 2009   Polling Station-wise Electors, Voters & Voters Turnout 2024, 2021, 2019, 2016, 2014, 2011 and 2009   Polling Station wise Elections Results 2024, 2021, 2019, 2016, 2014, 2011 and 2009	48-238
	<b>Share of Assembly Constituency</b>	
8	Share of Assembly Constituency - (Vidhan Sabha) in State, District and Parliamentary Constituency - (Lok Sabha)	239
	<b>Socio-Economic Amenities (2011)</b>	
9	Access to Administrative Units   Agricultural, Manufacturing and Industrial Commodities   Demographic Indicators   Education   Health & Manpower   Drinking Water Supply   Sanitation   Entertainment and Recreations Infrastructure   Power   Food Allocation Distribution and Marketing of Agriculture Commodities Infrastructure   Transport and Road Infrastructure   Communication   Banking and Financial Services   Land Use   Irrigation Source	240-255
10	<b>Abbreviation &amp; Sources</b>	256-258
11	<b>Disclaimer</b>	259

Location & Political Map





## Administrative Setup

### List of Village Panchayat & Intermediate Panchayat (Block) Name - 2011

Village Name	Village Panchayat Name	Intermediate Panchayat Name
Alagiyamanavalam	Alagiyamanavalam	Thirumanur
Alanduraiyarkattalai	Alanduraiyarkattalai	Ariyalur
Ambbappur	Ambapur	T. Palur
Ammenabath	Eruthukaranpatti	Ariyalur
Andipattakkadu	Andipattakkadu, Sundagudi	Ariyalur
Annimangalam	Annimangalam	Thirumanur
Ariyalur (North)	Eruthukaranpatti	Ariyalur
Arungal	Arungal	Ariyalur
Avansuthamalli	Ayansuthamalli	Thirumanur
Ayanathur	Kadugur	Ariyalur
Chinnapattakadu	Chinnapattakadu	Thirumanur
Edayathankudi	Edayathankudi	Ariyalur
Elakurichi	Elakurichi	Thirumanur
Elandakudam	Elandakudam	Thirumanur
Govindapuram	Manakkal, Govindapuram, Thamaraikulam	Ariyalur
Govindaputhur	Govindaputhur, Kasankottai	T. Palur
Guruvadi	Guruvadi	Thirumanur
Illuppaiyur	Iluppaiyur	Ariyalur
Kadambur	Kadambur, Gunamangalam	T. Palur
Kadugur	Kadugur	Ariyalur
Kallankurichi	Usenabath, Srinivasapuram, Kallankurichi, Manakudi	Ariyalur
Kamarasavalli	Kamarasavalli	Thirumanur
Kandiratheertham	Kandiratheertham	Thirumanur
Karaiyavetti	Karaiyavetti	Thirumanur
Karuppilakattalai	Karuppilakattalai	Ariyalur
Karuppur (Senapathy)	Melakaruppur	Ariyalur
Kavanur	Kavanur	Ariyalur
Kayarlabath	Kayarlabath, Valajanagara	Ariyalur
Keelaiyur	Melapalur , Malathankulam	Thirumanur

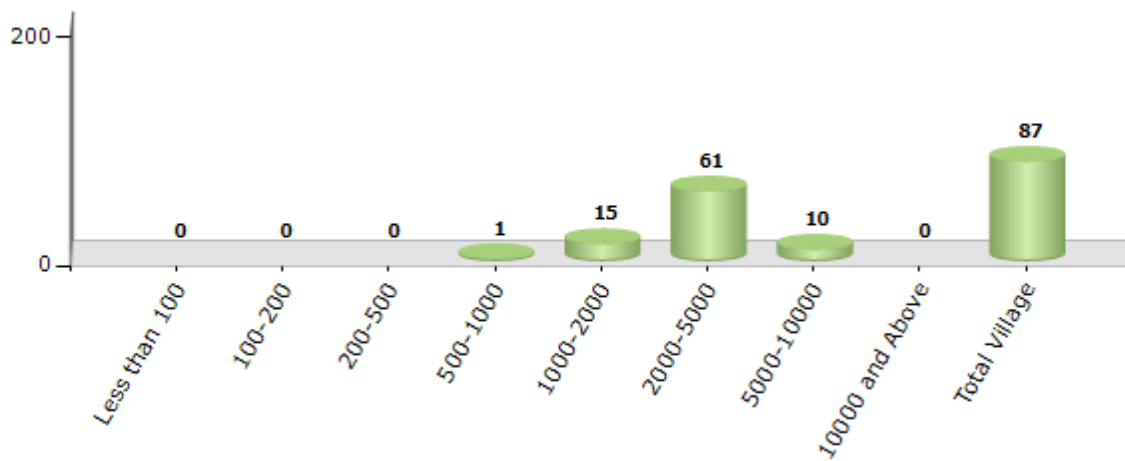
Contd....

## Demographics

### Number of Villages by Population Size - 2011

Less than 100	100-200	200-500	500-1000	1000-2000	2000-5000	5000-10000	10000 and Above	Total Village
0	0	0	1	15	61	10	0	87

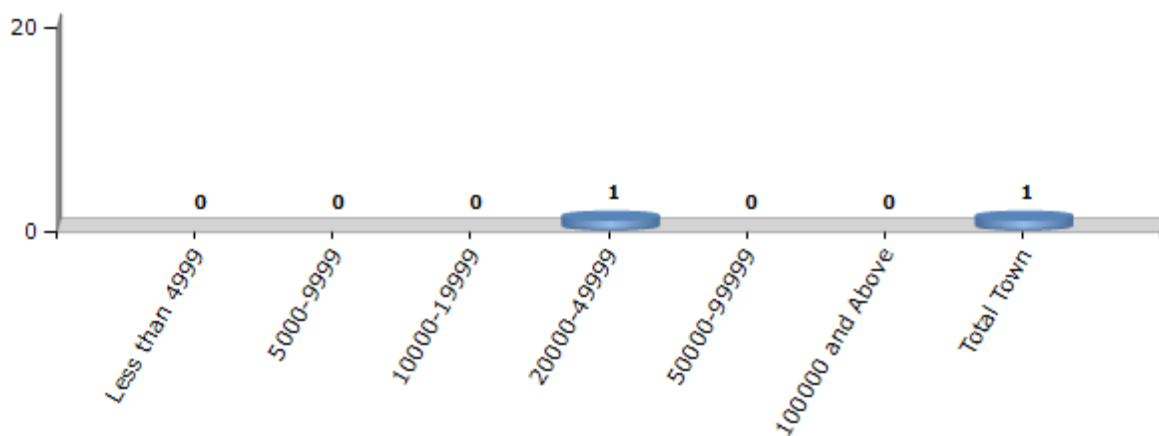
Number of Villages by Population Size - 2011



### Number of Towns by Population Size - 2011

Less than 4999	5000-9999	10000-19999	20000-49999	50000-99999	100000 and Above	Total Town
0	0	0	1	0	0	1

Number of Towns by Population Size - 2011

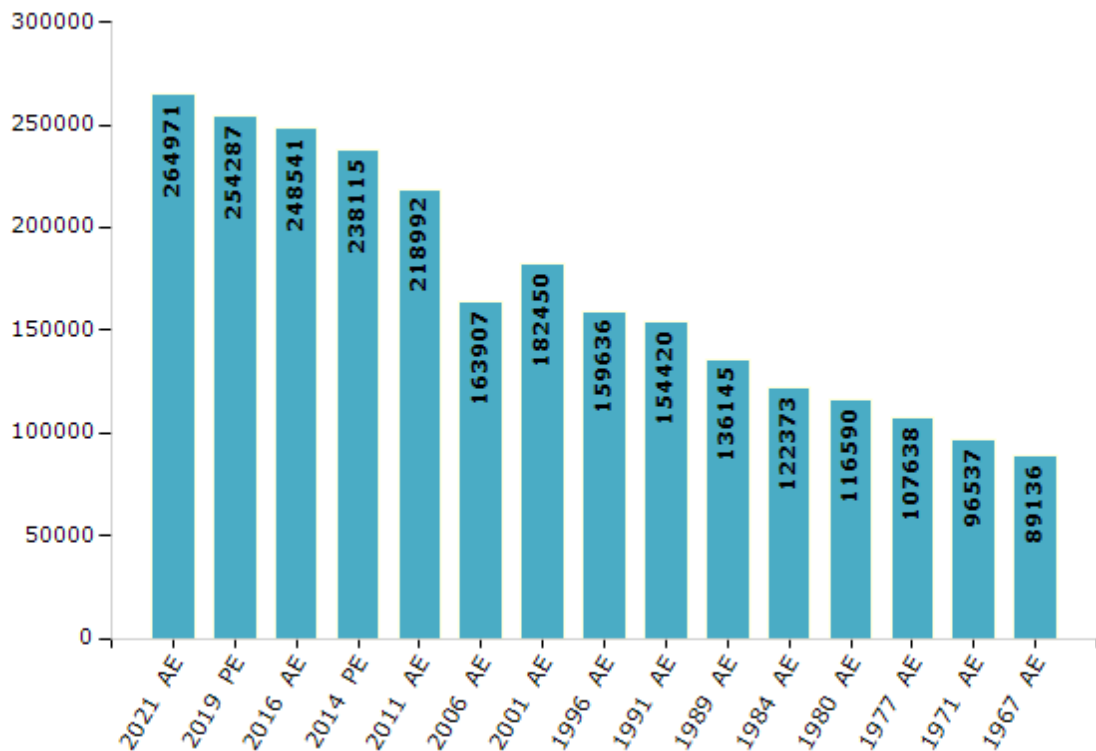


## Electoral Features

### Electors by Male & Female

Year	Male	Female	Others	Total	Year	Male	Female	Others	Total
2021 AE	131871	133093	7	264971	1999 PE	-	-	-	-
2019 PE	127408	126873	6	254287	1996 AE	79960	79676	-	159636
2016 AE	123778	124759	4	248541	1991 AE	77658	76762	-	154420
2014 PE	119085	119030	0	238115	1989 AE	68538	67607	-	136145
2011 AE	108925	110067	-	218992	1984 AE	61352	61021	-	122373
2009 PE	-	-	-	-	1980 AE	58565	58025	-	116590
2006 AE	79413	84494	-	163907	1977 AE	53768	53870	-	107638
2004 PE	-	-	-	-	1971 AE	47656	48881	-	96537
2001 AE	90122	92328	-	182450	1967 AE	-	-	-	89136

Number of Electors



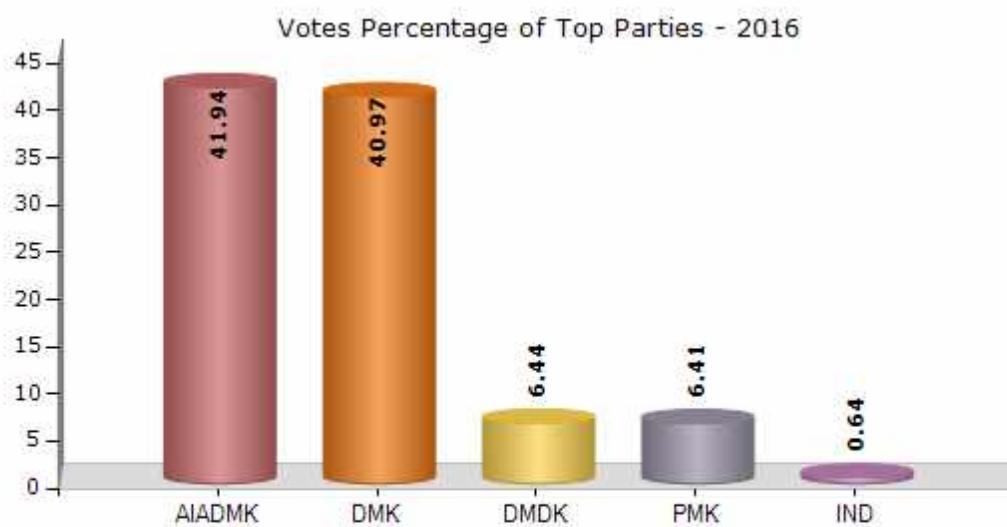
Note : AE : Assembly Election, PE : Assembly Segment of Parliamentary Election



## Historical Summary Election Results

### Summary Result of Assembly Election - 2016

Candidate Name	Party	Votes	Votes %
Rajendran. S	AIADMK	88523	41.94
Sivasankar. S.S	DMK	86480	40.97
Jayavel. Rama	DMDK	13599	6.44
Thirumavalavan. K	PMK	13529	6.41
Vijayakumar. R	IND	1348	0.64
Baskar. C	IJK	1330	0.63
Manikkam. T	NTK	1146	0.54
Veeramani. T	IND	995	0.47
Savarianandham. V	BSP	675	0.32
Pazhanivel. P	IND	577	0.27
Sathyaseelan. A	LJP	291	0.14
Padmanaban. R	IND	276	0.13
Matheshwaran. T	VTIP	231	0.11
Krishna. K	IND	182	0.09
	NOTA	1896	0.9



## Polling Station Level Election Results

### Number and Name of Polling Stations (PS) (2021)

Number of Polling Stations	Name of Polling Stations	Number of Polling Stations	Name of Polling Stations
1	Panchayat Union Middle School, Iluppaiyur, East West Tiled Building, Facing South, Middle Portion	17	Panchayat Union Middle School, O, Koothur, East West Tiled Building, Facing North, Eastern Side
1A	Panchayat Union Middle School, Iluppaiyur, East West Tiled Building, Facing South, Middle Portion	18	Panchayat Union Elementary School, Mana, Subbarayapuram, North South Terraced Building, Facing West,
2	Panchayat Union Elementary School, Poyyathanallur, Southern Building, Facing North, West Portion,	19	Adi Dravidar Welfare Primary School, Manakkal, East West Terraced Building, Facing South, East Portion,
3	Panchayat Union Elementary School, Poyyathanallur, Southern Building, Facing North, East Portion,	20	Govt, Higher Secondary School, Govindapuram, North South Terraced SSA Building, Facing East, Middle Portion,
4	Panchayat Union Elementary School, Poyyathanallur, East West Tiled Building, Facing North, South Portion,	20A	Govt, Higher Secondary School, Govindapuram, North South Terraced SSA Building, Facing East, Middle Portion,
5	Panchayat Union Elementary School, Pottaveli, East West Terraced Building, Facing South,	21	Govt, Higher Secondary School, Govindapuram, East West Terraced Building, Facing South, West Portion,
6	Panchayat Union Elementary School, Vellur, East West SSA Terraced Building Facing South, West Portion,	22	Panchayat Union Elementary School, Eruthukaranpatti, East West Tiled Building, Facing North, West Portion
6A	Panchayat Union Elementary School, Vellur, East West SSA Terraced Building Facing South, West Portion,	23	Montfort Matric Hr, Secondary School, Ariyalur, East West Terraced Building, Facing South, Middle Portion, Room No, G, 108
7	Panchayat Union Elementary School, Vellur, East West SSA Terraced Building Facing South, East Portion,	24	Panchayat Union Elementary School, Ameenabad, North South Terraced New Building, Facing West,
7A	Panchayat Union Elementary School, Vellur, East West SSA Terraced Building Facing South, East Portion,	25	R, C, Nirmala Gandhi Middle School, Rajaji Nagar, Ariyalur, East West Terraced Building, Facing South, West Portion,
8	Panchayat Union Middle School, Athikudikadu, East West Terraced Building , Facing North,	26	R, C, Nirmala Gandhi Middle School, Rajaji Nagar, Ariyalur, East West Terraced Building, Facing South, Middle Portion,
8A	Panchayat Union Middle School, Athikudikadu, East West Terraced Building , Facing North,	27	Panchayat Union Elementary School, Thamaraikulam, North South Terraced Building, Facing East, South Portion
9	Panchayat Union Elementary School, Rayampuram, East West Asbestos Building , Facing North,	27A	Panchayat Union Elementary School, Thamaraikulam, North South Terraced Building, Facing East, South Portion
10	Panchayat Union Elementary School, Rayampuram, East West Terraced Building , Facing South,	28	Thirumurugan Aided Elementary School, Kadugur, East West Tiled Building , Facing South, East Portion,
11	Panchayat Union Middle School, Sennivanam, New North South Building , Facing East , North Portion,	29	Thirumurugan Aided Elementary School, Kadugur, East West Tiled Building , Facing South, West Portion,
12	Panchayat Union Elementary School, Mettupalayam, North South Terraced Building , Facing West,	30	Panchayat Union Elementary School, Koppiliyan kudikadu, East West Terraced Building, Facing North, East Portion,
13	Govt High School, Salaiyakurichi, North South Terraced Building, Facing East, North Portion,	31	Panchayat Union Elementary School, Poyyur, (Kadugur), North South SSA Building, Facing East, North Portion,
14	Govt High School, Salaiyakurichi, North South Terraced Building, Facing East, Middle Portion,	31A	Panchayat Union Elementary School, Poyyur, (Kadugur), North South SSA Building, Facing East, North Portion,
15	Panchayat Union Middle School, Ottakovil, North South SSA New Building ,Facing West, Middle Portion,	32	Govt, High School, Ayanathur, North South Terraced Building, Facing West, South Portion,
15A	Panchayat Union Middle School, Ottakovil, North South SSA New Building ,Facing West, Middle Portion,	33	Govt, High School, Ayanathur, North South Terraced Building, Facing West, North Portion,
16	Panchayat Union Middle School, O, Koothur, East West Tiled Building, Facing North,	34	Panchayat Union Elementary School, Manakkudi, North South Terraced Building, Facing East,

Contd....

## Polling Station Level Election Results

### Polling Station-wise Votes Secured by Overall Top Five Parties in Ariyalur Assembly in Assembly Election (AE) under Chidambaram Parliamentary Constituency in Tamil Nadu (2021)

Number of Polling Station	Winner - Chinnappa K (DMK)	Runner-up - Rajendran S (AIADMK)	3rd - Suguna Kumar (NTK)	4th - Durai.Manivel (AMMKMNKZ)	5th - Thanga. Shanmuga Sundaram (NGPP)	NOTA	Other	Total Votes Secured
29	430	295	36	17	6	4	13	801
30	365	294	20	0	2	5	7	693
31	229	160	37	6	2	3	6	443
31A	243	231	15	3	1	5	9	507
32	356	197	19	4	1	3	13	593
33	244	317	23	4	1	1	6	596
34	292	195	31	0	2	4	3	527
34A	309	244	9	0	4	2	3	571
35	231	150	13	3	3	2	10	412
36	366	455	42	6	4	9	7	889
37	342	344	33	5	1	4	4	733
38	332	311	34	13	1	3	19	713
39	234	148	34	6	3	2	3	430
40	313	330	33	9	0	2	15	702
41	271	223	25	6	1	3	4	533
41A	283	242	12	2	1	5	15	560
42	164	138	31	1	0	5	5	344
42A	204	173	21	0	0	4	4	406
43	206	136	24	1	1	4	8	380
43A	190	143	24	0	1	5	5	368
44	236	133	35	2	1	6	7	420
44A	237	130	23	2	2	6	9	409
45	225	112	34	2	2	7	9	391
45A	213	145	20	2	0	2	3	385
46	197	199	27	1	1	7	9	441
46A	254	227	20	1	4	4	11	521
47	458	226	36	2	1	4	9	736
48	242	148	19	4	0	4	4	421
48A	250	194	14	3	1	2	4	468
49	242	192	28	1	1	3	7	474
49A	189	237	17	0	0	6	10	459
50	182	110	17	4	1	6	2	322
50A	208	127	10	2	2	3	4	356
51	263	222	31	2	1	12	16	547
52	241	139	26	6	0	7	6	425

Contd....

## Polling Station Level Election Results

### Winner, Runner-up and 3rd Party Position & Winning Margin According to Polling Stations in Ariyalur Assembly in Assembly Election (AE) under Chidambaram Parliamentary Constituency in Tamil Nadu (2021)

Polling Station Number	Winner Party	Winner Votes (%)	Runner-up Party	Runner-up Votes (%)	Winning Margin Votes (%)	Third Party	Third Party Votes (%)	Other Votes (%)
54A	DMK	273 (59.87)	AIADMK	158 (34.65)	115 (25.22)	NTK	13 (2.85)	12 (2.63)
55	DMK	208 (56.37)	AIADMK	125 (33.88)	83 (22.49)	NTK	24 (6.5)	12 (3.25)
55A	DMK	189 (50.81)	AIADMK	161 (43.28)	28 (7.53)	NTK	7 (1.88)	15 (4.03)
56	DMK	347 (48.4)	AIADMK	298 (41.56)	49 (6.84)	NTK	44 (6.14)	28 (3.91)
57	DMK	267 (48.55)	AIADMK	231 (42)	36 (6.55)	NTK	22 (4)	30 (5.45)
58	AIADMK	275 (50)	DMK	232 (42.18)	43 (7.82)	NTK	27 (4.91)	16 (2.91)
58A	AIADMK	333 (55.5)	DMK	231 (38.5)	102 (17)	NTK	13 (2.17)	23 (3.83)
59	DMK	256 (64.65)	AIADMK	111 (28.03)	145 (36.62)	NTK	15 (3.79)	14 (3.54)
59A	DMK	266 (60.87)	AIADMK	137 (31.35)	129 (29.52)	NTK	8 (1.83)	26 (5.95)
60	DMK	346 (50.51)	AIADMK	279 (40.73)	67 (9.78)	NTK	32 (4.67)	28 (4.09)
61	DMK	260 (58.17)	AIADMK	150 (33.56)	110 (24.61)	NTK	22 (4.92)	15 (3.36)
61A	DMK	278 (54.4)	AIADMK	197 (38.55)	81 (15.85)	NTK	13 (2.54)	23 (4.5)
62	AIADMK	198 (44.3)	DMK	190 (42.51)	8 (1.79)	NTK	49 (10.96)	10 (2.24)
62A	AIADMK	256 (49.81)	DMK	213 (41.44)	43 (8.37)	NTK	29 (5.64)	16 (3.11)
63	DMK	226 (55.8)	AIADMK	133 (32.84)	93 (22.96)	NTK	28 (6.91)	18 (4.44)
63A	DMK	234 (57.78)	AIADMK	143 (35.31)	91 (22.47)	NTK	14 (3.46)	14 (3.46)
64	DMK	418 (51.67)	AIADMK	342 (42.27)	76 (9.4)	NTK	35 (4.33)	14 (1.73)
65	DMK	346 (60.28)	AIADMK	168 (29.27)	178 (31.01)	NTK	39 (6.79)	21 (3.66)
66	DMK	333 (51.71)	AIADMK	278 (43.17)	55 (8.54)	NTK	22 (3.42)	11 (1.71)
67	DMK	339 (49.56)	AIADMK	270 (39.47)	69 (10.09)	NTK	51 (7.46)	24 (3.51)
68	DMK	209 (56.64)	AIADMK	99 (26.83)	110 (29.81)	NTK	48 (13.01)	13 (3.52)
68A	DMK	210 (60)	AIADMK	99 (28.29)	111 (31.71)	NTK	28 (8)	13 (3.71)
69	DMK	267 (65.28)	AIADMK	105 (25.67)	162 (39.61)	NTK	27 (6.6)	10 (2.44)
70	AIADMK	322 (47.28)	DMK	315 (46.26)	7 (1.02)	NTK	26 (3.82)	18 (2.64)
71	AIADMK	423 (48.45)	DMK	373 (42.73)	50 (5.72)	NTK	43 (4.93)	34 (3.89)
72	AIADMK	285 (50.53)	DMK	236 (41.84)	49 (8.69)	NTK	23 (4.08)	20 (3.55)
73	AIADMK	429 (49.77)	DMK	384 (44.55)	45 (5.22)	NTK	26 (3.02)	23 (2.67)
74	DMK	294 (48.28)	AIADMK	260 (42.69)	34 (5.59)	NTK	32 (5.25)	23 (3.78)
75	DMK	236 (48.56)	AIADMK	194 (39.92)	42 (8.64)	NTK	47 (9.67)	9 (1.85)
75A	AIADMK	269 (51.24)	DMK	224 (42.67)	45 (8.57)	NTK	15 (2.86)	17 (3.24)
76	DMK	237 (51.3)	AIADMK	169 (36.58)	68 (14.72)	NTK	44 (9.52)	12 (2.6)
76A	DMK	254 (51.31)	AIADMK	198 (40)	56 (11.31)	NTK	22 (4.44)	21 (4.24)
77	DMK	363 (45.15)	AIADMK	356 (44.28)	7 (0.87)	NTK	57 (7.09)	28 (3.48)
78	AIADMK	522 (54.83)	DMK	371 (38.97)	151 (15.86)	NTK	39 (4.1)	20 (2.1)
79	AIADMK	399 (48.13)	DMK	356 (42.94)	43 (5.19)	NTK	43 (5.19)	31 (3.74)
80	AIADMK	235 (60.1)	DMK	135 (34.53)	100 (25.57)	NTK	13 (3.32)	8 (2.05)
81	AIADMK	373 (53.29)	DMK	254 (36.29)	119 (17)	NTK	58 (8.29)	15 (2.14)

Contd....

**Socio-Economic Amenities - Rural**

**Access to Education Facilities**

Particulars	Number of Villages (% of Population)				
	Available	Not Available	If Not Available (Distance of Nearest Facility)		
			A	B	C
Govt. Primary School	84 (98)	3 (2)	1 (0)	0 (0)	0 (0)
Private Primary School	24 (33)	63 (67)	0 (0)	0 (0)	0 (0)
Govt. Middle School	68 (85)	19 (15)	8 (5)	4 (3)	0 (0)
Private Middle School	10 (13)	77 (87)	3 (3)	0 (0)	0 (0)
Govt. Secondary School	41 (55)	46 (45)	27 (26)	12 (12)	0 (0)
Private Secondary School	7 (9)	80 (91)	3 (2)	0 (0)	0 (0)
Govt. Senior Secondary School	16 (23)	71 (77)	20 (21)	42 (45)	3 (4)
Private Senior Secondary School	2 (3)	85 (97)	2 (2)	2 (2)	0 (0)
Govt. Arts and Science Degree College	0 (0)	87 (100)	3 (6)	10 (11)	57 (65)
Private Arts and Science Degree College	1 (2)	86 (98)	3 (4)	6 (5)	7 (7)
Govt. Engineering College	1 (1)	86 (99)	0 (0)	5 (7)	54 (62)
Private Engineering College	1 (2)	86 (98)	4 (4)	4 (3)	18 (21)
Govt. Medicine College	0 (0)	87 (100)	0 (0)	0 (0)	81 (95)
Private Medicine College	0 (0)	87 (100)	0 (0)	0 (0)	6 (5)
Govt. Management Institute	0 (0)	87 (100)	1 (2)	0 (0)	11 (11)
Private Management Institute	1 (2)	86 (98)	5 (7)	13 (12)	56 (66)
Govt. Polytechnic	0 (0)	87 (100)	0 (0)	0 (0)	4 (5)
Private Polytechnic	1 (2)	86 (98)	4 (6)	8 (8)	70 (79)
Govt. Vocational Training School/ITI	1 (3)	86 (97)	2 (3)	7 (7)	47 (52)
Private Vocational Training School/ITI	1 (2)	86 (98)	3 (4)	7 (8)	19 (22)
Govt. Non Formal Training Centre	85 (99)	2 (1)	1 (0)	1 (1)	0 (0)
Private Non Formal Training Centre	6 (11)	81 (89)	0 (0)	0 (0)	0 (0)
Govt. School For Disabled	1 (1)	86 (99)	2 (3)	11 (13)	45 (52)
Private School For Disabled	0 (0)	87 (100)	0 (0)	3 (3)	25 (27)
Government Others	0 (0)	87 (100)	0 (0)	0 (0)	0 (0)
Private Others	0 (0)	87 (100)	0 (0)	0 (0)	0 (0)

Note : Distance A : Less than 5 km; B : Between 5-10 km; C : 10+ km.; Source : Data Analysis is based on 2011 Census.

## DISCLAIMER

The Terms of Use and Disclaimer of Datanet India Private Limited (hereinafter referred to as "Datanet") for use of this analysis report of **Ariyalur Assembly Constituency (Ariyalur Vidhan Sabha)** :-

1. **Assembly Factbook™** is a Registered Trade Mark owned by Datanet.
2. All the maps are sketched and graphical representation only and have not been drawn to the scale and also not to represent the actual geographical area or boundary of the unit.
3. The data for the aforesaid analysis is based on authentic sources and has been culled from the various publications of Census, CSO and NSSO for district and block level data, various central and state government departments, Central & State Elections Commissions and the concerned Returning Officers' releases, Electoral Rolls, Election results and allied publications, internal assessment, surveys, estimates and analysis. Therefore, certain adjustment of data at micro level may have been done to arrive closer to the macro data.
4. Data have been provided on an "As Is" and "As AVAILABLE" basis
5. The colours shown in the maps or diagram and charts of a particular party, alliance or AC are indicative and do not represent them.
6. This publication which includes maps, sheets, graphs and data would be the property under copyright of Datanet only. The user may use these for its internal study, analysis and research purposes. It's public display, re-selling or any commercial uses by the user are not allowed.
7. Datanet has taken due care and caution in compilation and processing of data and allied information, but does not guarantee the accuracy, adequacy or completeness of any information/analysis and will be not responsible for any errors or omissions or for the results obtained from the use of such information/analysis.
8. All the contents for the publication have been culled from various authentic sources and Datanet reasonably believes such sources to be reliable, but does not make any representations, express or implied as to the accuracy or fitness of use of such information. The information or contents of the information/analysis do not constitute advice and should not be relied upon in making (or refraining from making) any decision. Any reliance placed upon the information provided by Datanet is the sole responsibility and strictly at the user's risk.
9. In no event will Datanet be liable for any damages (including, without limitation, damages for loss of business projects, or loss of profits) arising in contract, tort or otherwise from the use of or inability to use any of its contents, or from any action taken (or refrained from being taken) as a result of using the analysis or any of its contents. Datanet its directors, owners, editors, officials, employees, distributor and agents or any associate will not be liable for any errors in the information contained or any consequences arising from the use of the contents of the provided information/analysis.
10. If any provision of these terms and conditions is held invalid or illegal or unenforceable for any reason by any court of competent jurisdiction, such provision shall be severed and the remainder of provisions of the terms and conditions shall continue in full force and effect as if the Term of Use had been executed with the invalid, illegal or unenforceable provision eliminated.
11. If there are any discrepancies in the information provided, please bring it to attention of Datanet for suitable rectification measures.



**Buy Online This Complete Book At  
Datanet India eBooks Store**

[www.indiastatpublications.com](http://www.indiastatpublications.com)

or go directly at

[http://www.indiastatpublications.com/  
Assembly\\_factbook/Tamil\\_Nadu/Chidambaram/ Ariyalur](http://www.indiastatpublications.com/Assembly_factbook/Tamil_Nadu/Chidambaram/Ariyalur)

 **india**stat**elections**

