



Tamil Nadu

# Assembly Factbook™

Bhuvanagiri Assembly Constituency

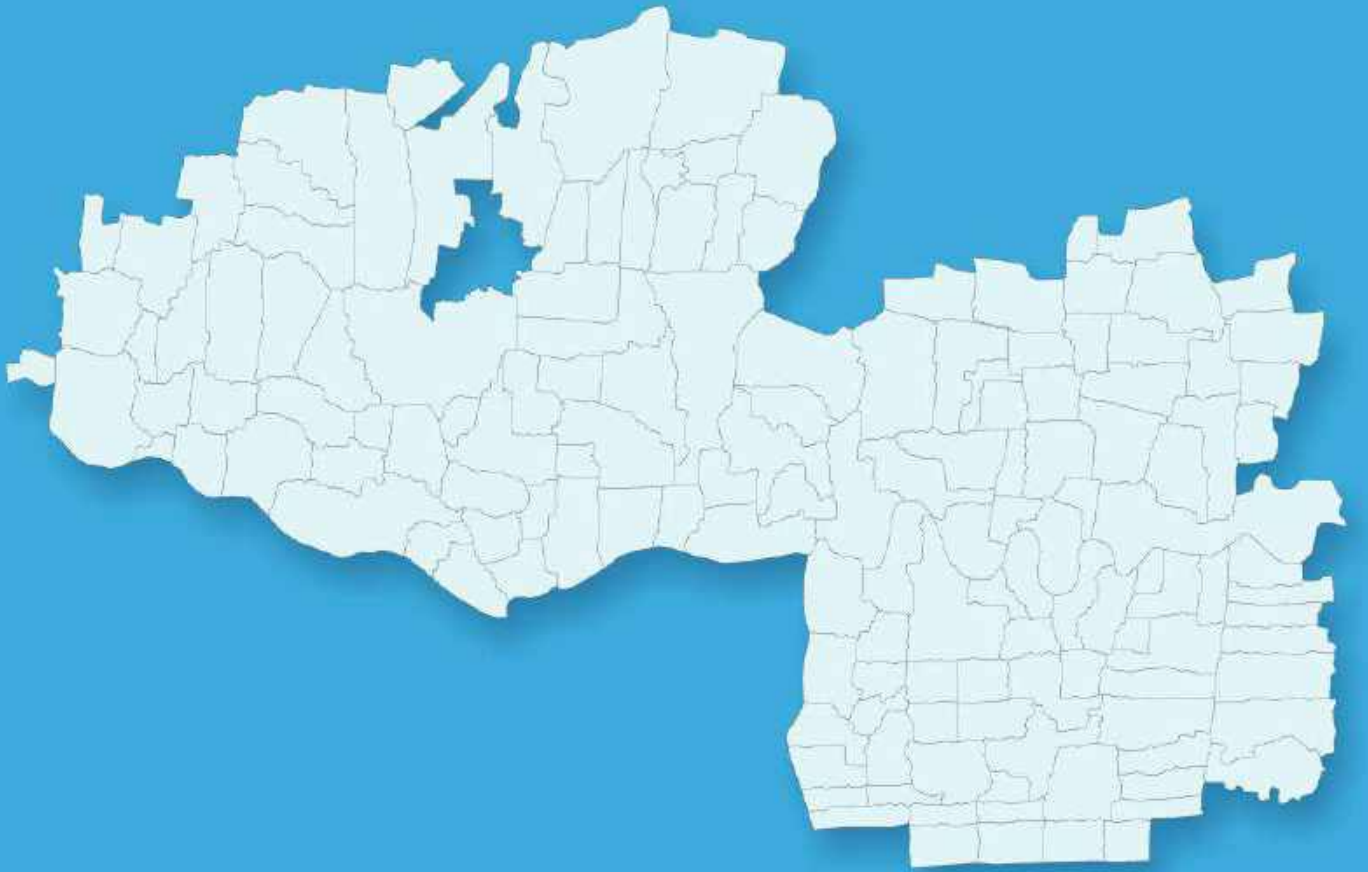


Key Electoral Data of Bhuvanagiri  
Assembly Constituency (Vidhan Sabha)

Tamil Nadu

# Assembly Factbook™

Bhuvanagiri Assembly Constituency



Bhuvanagiri Vidhan Sabha

## **Editor & Director**

Dr. R.K. Thukral

## **Research Editor**

Dr. Shafeeq Rahman

## **Compiled, Researched and Published by Datanet India Pvt. Ltd.**

D-100, 1st Floor,

Okhla Industrial Area, Phase-I,  
New Delhi- 110020.

Ph.: 91-11- 43580781-84

Email : support@indiastatpublications.com

Website : www.indiastatelections.com

## **Online Book Store :**

www.indiastatpublications.com

**Report No. :** AFB/TN-157-0125

**ISBN :** 978-93-5313-726-7

**First Edition :** January, 2018

**Eighth Updated Edition :** January, 2025

**Price :** Rs. 11500/-

US\$ 310

**© Datanet India Pvt. Ltd.**

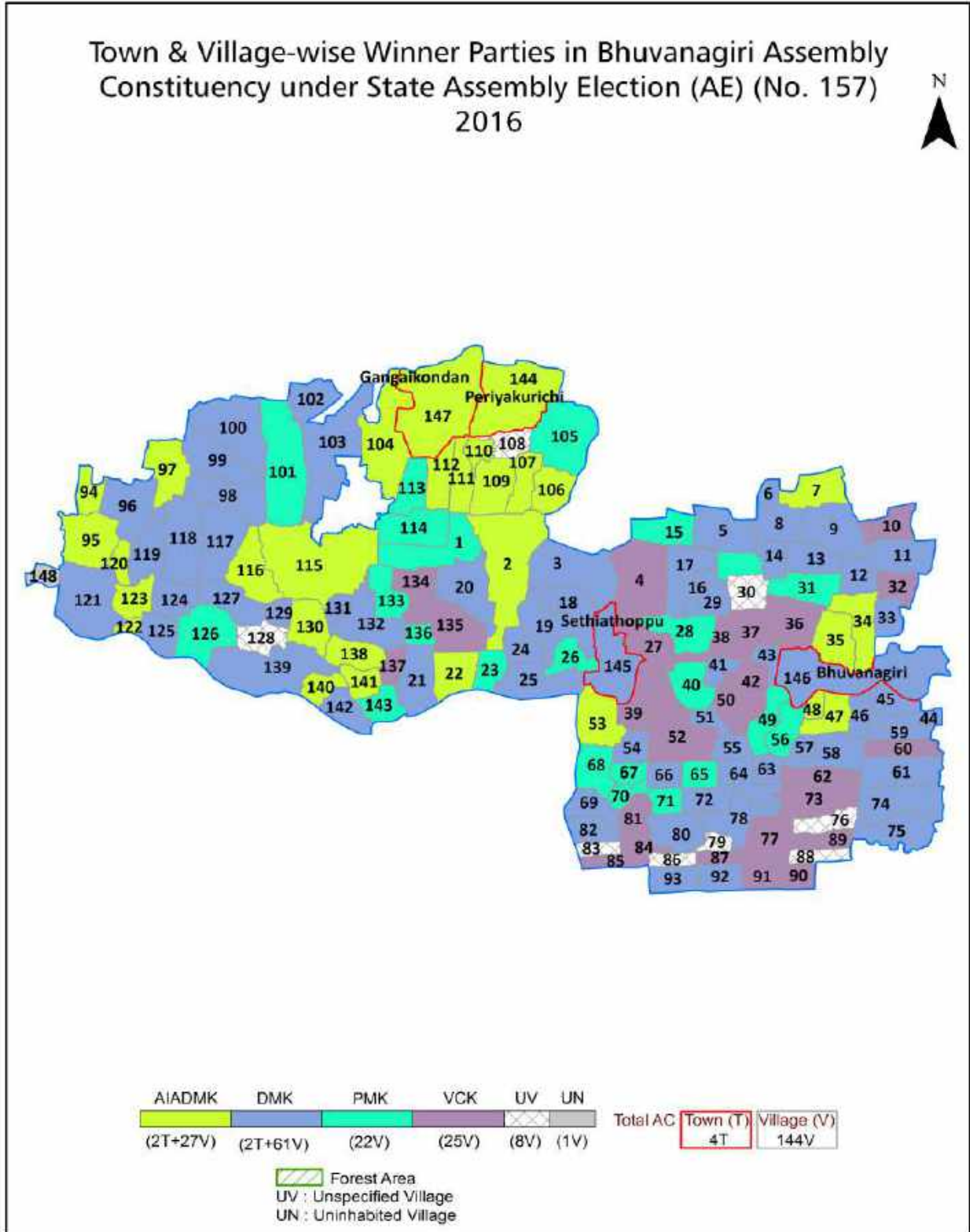
All rights reserved. No part of this book may be reproduced, stored in a retrieval system or transmitted in any form or by any means, mechanical photocopying, photographing, scanning, recording or otherwise without the prior written permission of the publisher. Please refer to Disclaimer at page no. 256 for the use of this publication.

Printed in India

## Contents

No.	Particulars	Page No.
	<b>Introduction</b>	
1	Assembly Constituency - (Vidhan Sabha) at a Glance   Features of Assembly as per Delimitation Commission of India (2008)	1-2
	<b>Location and Political Maps</b>	
2	Location Map   Boundaries of Assembly Constituency - (Vidhan Sabha in District   Boundaries of Assembly Constituency under Parliamentary Constituency - (Lok Sabha)   Town & Village-wise Winner Parties- 2024, 2021, 2019, 2016, 2014, 2011 and 2009	3-11
	<b>Administrative Setup (2011)</b>	
3	District   Sub-district   Towns   Villages   Inhabited Villages   Uninhabited Villages   Village Panchayat   Intermediate Panchayat	12-19
	<b>Demographics (2011)</b>	
4	Population   Households   Rural/Urban Population   Towns and Villages by Population Size   Sex Ratio (Total & 0-6 Years)   Religious Population   Social Population   Literacy Rate	20-21
	<b>Electoral Features</b>	
5	Important Dates of Last Elections Held   Electors by Gender   Service Electors   Voters   Voters Turnout   Polling Stations & Average Number of Electors per Polling Station   Electors by Age Group   Present Elected Representatives	22-27
	<b>Historical Summary Election Results</b>	
6	Vote Share of Major Parties   Winning Margin (Number & Percentage   Polarity of Parties   Summary Result of Assembly Segment of Parliamentary Elections 2024, 2019, 2014, 2009, 2004 and 1999   Summary Result of Assembly Elections 2021, 2016, 2011, 2006, 2001, 1996, 1991, 1989, 1984, 1980, 1977, 1971 and 1967	28-49
	<b>Polling Station Level Election Results</b>	
7	Name and Number of Polling Station 2024, 2021, 2019, 2016, 2014, 2011 and 2009   Polling Station-wise Electors, Voters & Voters Turnout 2024, 2021, 2019, 2016, 2014, 2011 and 2009   Polling Station wise Elections Results 2024, 2021, 2019, 2016, 2014, 2011 and 2009	50-235
	<b>Share of Assembly Constituency</b>	
8	Share of Assembly Constituency - (Vidhan Sabha) in State, District and Parliamentary Constituency - (Lok Sabha)	236
	<b>Socio-Economic Amenities (2011)</b>	
9	Access to Administrative Units   Agricultural, Manufacturing and Industrial Commodities   Demographic Indicators   Education   Health & Manpower   Drinking Water Supply   Sanitation   Entertainment and Recreations Infrastructure   Power   Food Allocation Distribution and Marketing of Agriculture Commodities Infrastructure   Transport and Road Infrastructure   Communication   Banking and Financial Services   Land Use   Irrigation Source	237-252
10	<b>Abbreviation &amp; Sources</b>	253-255
11	<b>Disclaimer</b>	256

Location & Political Map



## Administrative Setup

### List of Village Panchayat & Intermediate Panchayat (Block) Name - 2011

Village Name	Village Panchayat Name	Intermediate Panchayat Name
Adanur (Bhuvanagiri)	Adanur (Bhuvanagiri)	Bhuvanagiri
Agara Alambadi	Agara Alambadi	Bhuvanagiri
Alambadi(Kasba)	Alambadi(Kaspa)	Bhuvanagiri
Ambapuram	Ambapuram	Bhuvanagiri
Anaivari	Anaivari	Bhuvanagiri
Arasakuli	U.Kulapakkam	Kammapuram
Ayipettai	Ayeepettai	Keerapalayam
Ayyanurakkaramangalam	Ayyanurakkaramangalam	Keerapalayam
Azhichikudi	Azhichikudi	Bhuvanagiri
B.Udaiyur	B.Udaiyur	Bhuvanagiri
Budararayanpettai	Beetharayanpettai	Bhuvanagiri
Buthangudi	Boothangudi	Keerapalayam
C.Melvanniyur	C.Melvanniyur	Keerapalayam
C.Virasezhagan	C.Veerasozhagan	Keerapalayam
Chinna Nerkunam	Chinna Nerkunam	Bhuvanagiri
Chokkankollai	Chokkankollai	Bhuvanagiri
Devangudi	Devangudi	Keerapalayam
Devangudi	Devangudi	Kammapuram
Edayanpalacheri	Edayanpalcheri	Keerapalayam
Ellaikudi	Ellaikudi	Bhuvanagiri
Ennanagaram	Ennanagaram	Keerapalayam
Erumbur	Erumbur	Bhuvanagiri
Esanai	Sengalmedu	Keerapalayam
Gopalapuram	Gopalapuram	Kammapuram
Jayankondan	Jayankondam	Bhuvanagiri
K.Adoor	K.Adoor	Keerapalayam
Kammapuram	Kammapuram	Kammapuram
Kannangudi	Kannangudi	Keerapalayam
Karkudal	Karkudal	Kammapuram

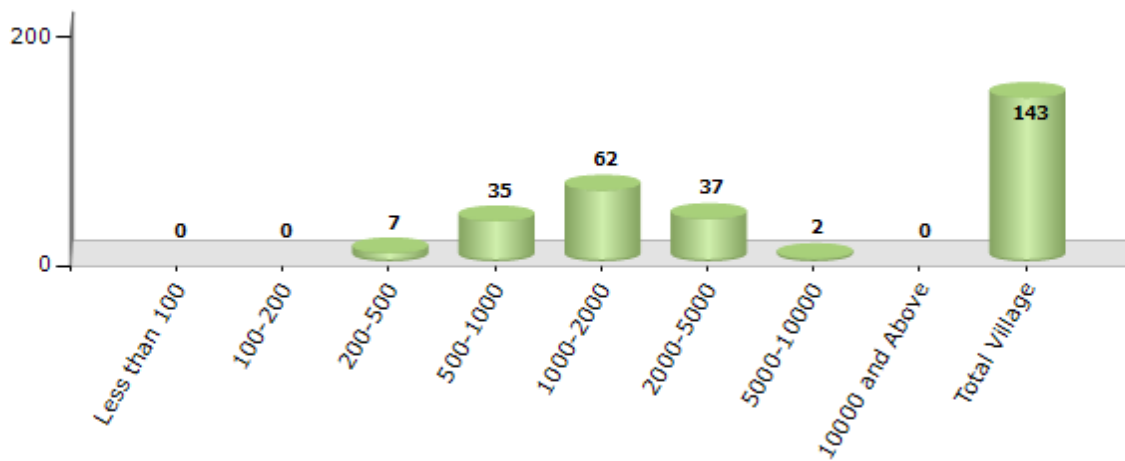
Contd....

Demographics

Number of Villages by Population Size - 2011

Less than 100	100-200	200-500	500-1000	1000-2000	2000-5000	5000-10000	10000 and Above	Total Village
0	0	7	35	62	37	2	0	143

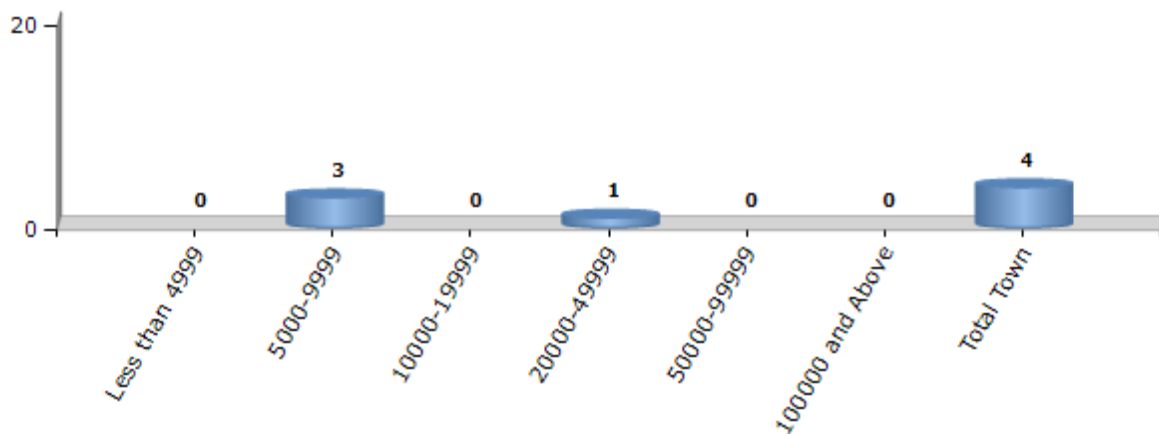
Number of Villages by Population Size - 2011



Number of Towns by Population Size - 2011

Less than 4999	5000-9999	10000-19999	20000-49999	50000-99999	100000 and Above	Total Town
0	3	0	1	0	0	4

Number of Towns by Population Size - 2011

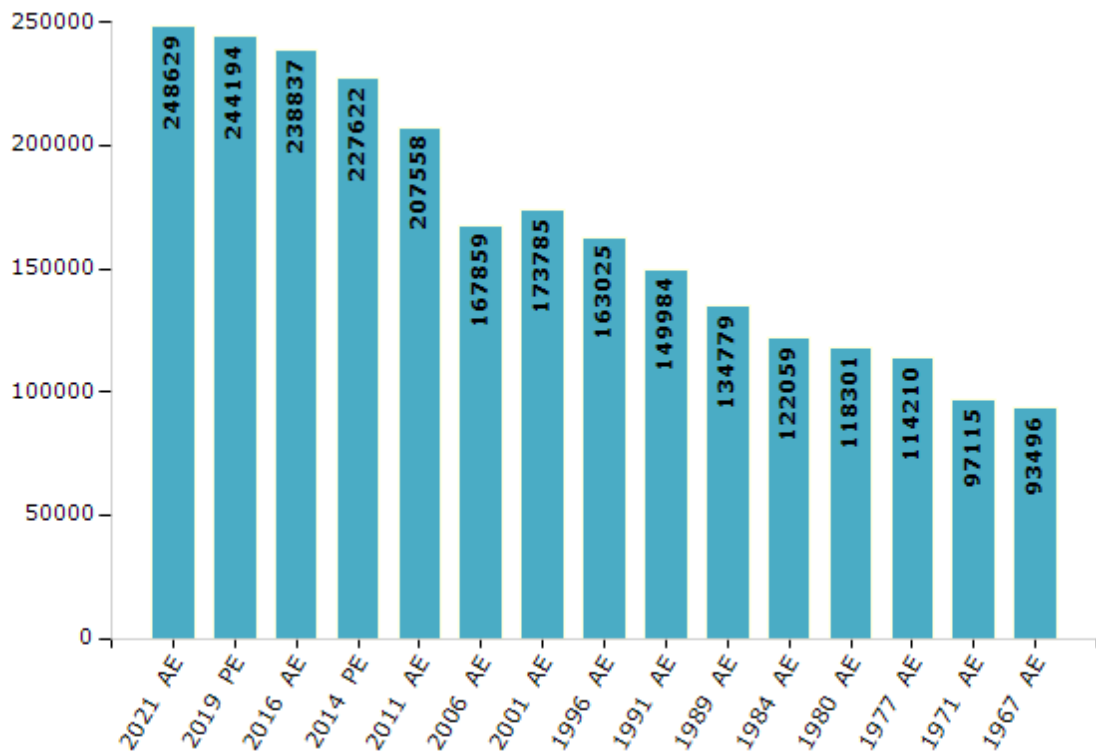


## Electoral Features

### Electors by Male & Female

Year	Male	Female	Others	Total	Year	Male	Female	Others	Total
2021 AE	123448	125154	27	248629	1999 PE	-	-	-	-
2019 PE	121992	122186	16	244194	1996 AE	82106	80919	-	163025
2016 AE	119923	118908	6	238837	1991 AE	75932	74052	-	149984
2014 PE	115358	112264	0	227622	1989 AE	68180	66599	-	134779
2011 AE	105928	101630	-	207558	1984 AE	62029	60030	-	122059
2009 PE	-	-	-	-	1980 AE	59453	58848	-	118301
2006 AE	83569	84290	-	167859	1977 AE	57431	56779	-	114210
2004 PE	-	-	-	-	1971 AE	47263	49852	-	97115
2001 AE	86847	86938	-	173785	1967 AE	-	-	-	93496

Number of Electors



Note : AE : Assembly Election, PE : Assembly Segment of Parliamentary Election



## Historical Summary Election Results

### Summary Result of Assembly Election - 2016

Candidate Name	Party	Votes	Votes %
Saravanan, Durai K.	DMK	60554	31.73
Selvi Ramajayam	AIADMK	55066	28.85
Ashokkumar	PMK	33681	17.65
Sinthanai Selvan	VCK	33662	17.64
Marimuthu, R.	IND	1345	0.7
Rathinavel Ra	NTK	1091	0.57
Muthu A	BJP	910	0.48
Murugavel, K.	IND	781	0.41
Veeramani,T.	IND	753	0.39
Eswan Ali, J.	IND	563	0.29
Nithyanandan, P.	BSP	464	0.24
Fathima Mary, P.	IND	269	0.14
Saravanan, B.	IND	176	0.09
Saravanan, R.	IND	121	0.06
Ramamoorthi, N.	IND	112	0.06
Arulraj S P	IND	87	0.05
Ananthan S @ Kavignar Anandamalai	IND	87	0.05
	NOTA	1132	0.59

## Polling Station Level Election Results

### Number and Name of Polling Stations (PS) (2021)

Number of Polling Stations	Name of Polling Stations	Number of Polling Stations	Name of Polling Stations
1	Panchayat Union Ele School, Ko. Ponneri ,South Facing, Ko. Ponneri, 606001	17	Adi Dravidar Welfare High School, ,South Facing Center Wing, U. Mangalam, 607804
2	Panchayat Union Middle School, East facing (Terraced) Building, South Side, Ko.Mavindanthal ,Ko. Mavidanthal, 606001	18	Panchayat Union Ele School ,North Facing West Wing U. Mangalam,607804
3	Panchayat Union Middle School, East facing (Terraced) Building, North Side, Ko. Mavindanthal ,Ko. Mavidanthal, 606001	19	Panchayat Union Ele School ,North facing Center Wing U. Mangalam,607804
4	Panchayat Union Ele. School, West Wing, West Facing, Tiled Building, Sathamangalam ,West Facing, Tiled Building, Sathanmangalam, 606001	19A	Panchayat Union Ele School ,North facing Center Wing U. Mangalam,607804
4A	Panchayat Union Ele. School, West Wing, West Facing, Tiled Building, Sathamangalam ,West Facing, Tiled Building, Sathanmangalam, 606001	20	Thiru. Bharathi Draviya Sahaya Ele School ,South Facing, West Wing, Asbetas Building, U. Mangalam,607804
5	R. C Ele School, ,East Facing South Side Building 1st Room , Arasakuzhi, 606001	21	Thiru. Bharathi Draviya Sahaya Ele School ,North Facing, Asbetas Building, U. Mangalam,607804
5A	R. C Ele School, ,East Facing South Side Building 1st Room , Arasakuzhi, 606001	22	Panchayat Union Ele. School, ,North Facing Building East Wing Vadakkuvellur, 607802
6	R. C Ele School ,East Facing South Side Building 2nd Room, Arasakuzhi, 606001	22A	Panchayat Union Ele. School, ,North Facing Building East Wing Vadakkuvellur, 607802
7	Aided Ele School, West Facing, North Wing, ,Mangalore Tiled Building, U. Agaram, 606001	23	Panchayat Union Ele. School, North Facing Building, East Wing, , Vadakkuvellur, 607802
7A	Aided Ele School, West Facing, North Wing, ,Mangalore Tiled Building, U. Agaram, 606001	23A	Panchayat Union Ele. School, North Facing Building, East Wing, , Vadakkuvellur, 607802
8	Noon Meal centre U. Agaram ,South Facing, Asbestaas Sheet, Building, U. Agaram, 606110	24	Govt. High School, North Facing Building ,Veppankurichii, 607802
8A	Noon Meal centre U. Agaram ,South Facing, Asbestaas Sheet, Building, U. Agaram, 606110	25	Govt. High School, ,East Facing Building, South Wing SSA Additional Buliding Veppankurichii, 607802
9	St. Sussiyappar Ele School, South Facing, ,South Facing West Wing, Iruppukurichi, 606110	26	NLC Girls High. School, ,West Facing North Side Building, Mandharakuppam
10	St. Sussiyappar Ele School, ,South Facing Building East Wing, Iruppukurichi, 606110	27	N L C Hir Sec. School, ,West Facing North side Building, Mandharakuppam
11	Panchayat Union Middle School, ,South Wing, East Facing, Uthangal, 606001	28	N. L. C Hr. Sec. School, South facing Building ,North Wing, Mandharakuppam, 607802
12	Panchayat Union Middle School, ,Additional Building, West wing (South Facing), Uthangal, 606001	29	N. L. C Hr. Sec. School, ,West Facing West Wing, Room-15, Mandharakuppam, 607802
13	Panchayat Union Middle School, ,East Wing, South Facing, Uthangal, 607804	30	N. L. C Hr. Sec. School, ,West Facing South Side Building Room-20, Mandharakuppam, 607802
13A	Panchayat Union Middle School, ,East Wing, South Facing, Uthangal, 607804	31	N. L. C Hr. Sec. School, Room No.9 ,South Facing Building, Western Wing, Mandharakuppam, 607802
14	St. Theresal Primary School, ,West Facing North Side Building, Kattukoonankurichi, 606001	32	N. L. C Hr. Sec. School, ,South Facing Building East Wing Room No.10, Mandharakuppam, 607802
15	St. Theresal Primary School, ,West Facing, South Side Kattukoonankurichi, 606001	33	Panchayat Union Ele., School, ,East face Building, South side, Gangaikondan 607802
16	Adi Dravidar Welfare High School, ,South Facing, West Wing, U.Mangalam, 607804	34	Adhidravidar welfare Ele. School, ,South Facing East side Building, Gangaikondan 607802

Contd....

## Polling Station Level Election Results

### Polling Station-wise Votes Secured by Overall Top Five Parties in Bhuvanagiri Assembly in Assembly Election (AE) under Chidambaram Parliamentary Constituency in Tamil Nadu (2021)

Number of Polling Station	Winner - Arunmozhi thevan. A (AIADMK)	Runner-up - Saravanan. Durai.K (DMK)	3rd - Rathinavel. R. (NTK)	4th - Bala murugan. K.S.K (AMMKMNKZ)	5th - Ezhil vendhan. R (BSP)	NOTA	Other	Total Votes Secured
28	202	157	36	8	3	5	10	421
29	115	143	51	7	1	4	3	324
30	122	168	25	3	2	2	6	328
31	148	192	33	3	2	3	3	384
32	101	114	10	5	1	3	8	242
33	447	108	24	6	1	9	7	602
34	105	351	8	8	1	2	2	477
35	249	136	28	8	1	3	1	426
36	141	195	36	4	2	1	2	381
36A	139	177	29	2	1	3	5	356
37	227	154	23	3	2	2	5	416
38	136	213	27	3	1	2	2	384
38A	135	166	23	3	2	3	7	339
39	133	241	44	9	1	7	1	436
39A	146	235	25	9	2	2	4	423
40	289	204	38	6	1	4	2	544
41	143	94	14	7	0	5	2	265
42	302	122	18	7	1	1	4	455
42A	322	103	15	1	2	3	7	453
43	270	230	23	5	1	4	4	537
44	233	195	24	5	3	2	1	463
44A	247	188	17	5	0	3	2	462
45	192	273	43	7	0	6	7	528
46	166	379	59	2	0	5	8	619
47	180	230	55	7	1	2	10	485
47A	214	236	20	7	0	3	18	498
48	463	354	39	10	0	9	7	882
49	181	353	54	23	3	3	9	626
50	215	213	23	9	0	2	0	462
50A	216	216	14	8	0	3	6	463
51	302	120	34	4	2	6	1	469
51A	324	141	14	1	0	1	4	485
52	453	105	12	2	0	2	1	575
53	446	117	25	13	2	2	3	608
54	460	119	16	6	1	5	2	609

Contd....

## Polling Station Level Election Results

### Winner, Runner-up and 3rd Party Position & Winning Margin According to Polling Stations in Bhuvanagiri Assembly in Assembly Election (AE) under Chidambaram Parliamentary Constituency in Tamil Nadu (2021)

Polling Station Number	Winner Party	Winner Votes (%)	Runner-up Party	Runner-up Votes (%)	Winning Margin Votes (%)	Third Party	Third Party Votes (%)	Other Votes (%)
59	AIADMK	414 (56.87)	DMK	272 (37.36)	142 (19.51)	NTK	23 (3.16)	19 (2.61)
60	AIADMK	285 (51.08)	DMK	214 (38.35)	71 (12.73)	NTK	46 (8.24)	13 (2.33)
61	AIADMK	286 (52.57)	DMK	215 (39.52)	71 (13.05)	NTK	31 (5.7)	12 (2.21)
61A	AIADMK	324 (55.86)	DMK	216 (37.24)	108 (18.62)	NTK	24 (4.14)	16 (2.76)
62	AIADMK	177 (44.03)	DMK	163 (40.55)	14 (3.48)	NTK	45 (11.19)	17 (4.23)
62A	DMK	200 (46.73)	AIADMK	196 (45.79)	4 (0.94)	NTK	18 (4.21)	14 (3.27)
63	AIADMK	360 (45.69)	DMK	338 (42.89)	22 (2.8)	NTK	57 (7.23)	33 (4.19)
64	DMK	467 (58.74)	AIADMK	265 (33.33)	202 (25.41)	NTK	45 (5.66)	18 (2.26)
65	DMK	251 (55.41)	AIADMK	174 (38.41)	77 (17)	NTK	14 (3.09)	14 (3.09)
66	AIADMK	608 (74.15)	DMK	163 (19.88)	445 (54.27)	NTK	36 (4.39)	13 (1.59)
67	DMK	424 (55.72)	AIADMK	304 (39.95)	120 (15.77)	NTK	22 (2.89)	11 (1.45)
68	AIADMK	574 (76.43)	DMK	143 (19.04)	431 (57.39)	NTK	21 (2.8)	13 (1.73)
69	AIADMK	291 (72.39)	DMK	87 (21.64)	204 (50.75)	NTK	16 (3.98)	8 (1.99)
69A	AIADMK	341 (77.85)	DMK	72 (16.44)	269 (61.41)	NTK	13 (2.97)	12 (2.74)
70	DMK	345 (66.99)	AIADMK	118 (22.91)	227 (44.08)	AMMKMNKZ	19 (3.69)	33 (6.41)
70A	DMK	372 (67.15)	AIADMK	150 (27.08)	222 (40.07)	AMMKMNKZ	17 (3.07)	15 (2.71)
71	DMK	342 (46.28)	AIADMK	312 (42.22)	30 (4.06)	NTK	57 (7.71)	28 (3.79)
72	AIADMK	277 (66.11)	DMK	99 (23.63)	178 (42.48)	NTK	23 (5.49)	20 (4.77)
72A	AIADMK	337 (71.86)	DMK	104 (22.17)	233 (49.69)	NTK	12 (2.56)	16 (3.41)
73	AIADMK	502 (72.13)	DMK	151 (21.7)	351 (50.43)	NTK	26 (3.74)	17 (2.44)
74	AIADMK	457 (70.2)	DMK	170 (26.11)	287 (44.09)	NTK	13 (2)	11 (1.69)
75	DMK	385 (56.04)	AIADMK	259 (37.7)	126 (18.34)	NTK	25 (3.64)	18 (2.62)
76	AIADMK	372 (56.11)	DMK	238 (35.9)	134 (20.21)	NTK	36 (5.43)	17 (2.56)
77	AIADMK	464 (58.73)	DMK	286 (36.2)	178 (22.53)	NTK	25 (3.16)	15 (1.9)
78	AIADMK	237 (63.37)	DMK	81 (21.66)	156 (41.71)	AMMKMNKZ	39 (10.43)	17 (4.55)
79	AIADMK	303 (61.96)	DMK	165 (33.74)	138 (28.22)	NTK	11 (2.25)	10 (2.04)
79A	AIADMK	330 (65.09)	DMK	161 (31.76)	169 (33.33)	IND (RR)	4 (0.79)	12 (2.37)
80	AIADMK	284 (49.05)	DMK	242 (41.8)	42 (7.25)	NTK	43 (7.43)	10 (1.73)
81	AIADMK	375 (50.88)	DMK	298 (40.43)	77 (10.45)	NTK	41 (5.56)	23 (3.12)
82	AIADMK	420 (65.52)	DMK	186 (29.02)	234 (36.5)	NTK	17 (2.65)	18 (2.81)
83	DMK	393 (83.62)	AIADMK	51 (10.85)	342 (72.77)	AMMKMNKZ	12 (2.55)	14 (2.98)
84	AIADMK	211 (53.83)	DMK	138 (35.2)	73 (18.63)	NTK	27 (6.89)	16 (4.08)
84A	AIADMK	259 (56.06)	DMK	169 (36.58)	90 (19.48)	NTK	12 (2.6)	22 (4.76)
85	DMK	275 (64.86)	AIADMK	114 (26.89)	161 (37.97)	NTK	29 (6.84)	6 (1.42)
85A	DMK	230 (56.23)	AIADMK	159 (38.88)	71 (17.35)	NTK	8 (1.96)	12 (2.93)
86	AIADMK	302 (55.62)	DMK	203 (37.38)	99 (18.24)	NTK	20 (3.68)	18 (3.31)
87	DMK	377 (54.17)	AIADMK	274 (39.37)	103 (14.8)	NTK	16 (2.3)	29 (4.17)

Contd....

## Socio-Economic Amenities - Rural

### Access to Education Facilities

Particulars	Number of Villages (% of Population)				
	Available	Not Available	If Not Available (Distance of Nearest Facility)		
			A	B	C
Govt. Primary School	124 (93)	19 (7)	7 (2)	2 (1)	0 (0)
Private Primary School	30 (29)	113 (71)	3 (1)	0 (0)	0 (0)
Govt. Middle School	64 (57)	79 (43)	52 (27)	9 (4)	0 (0)
Private Middle School	16 (14)	127 (86)	7 (4)	2 (1)	0 (0)
Govt. Secondary School	17 (20)	126 (80)	74 (44)	32 (19)	5 (3)
Private Secondary School	4 (5)	139 (95)	7 (6)	5 (4)	0 (0)
Govt. Senior Secondary School	10 (13)	133 (87)	55 (35)	54 (37)	6 (3)
Private Senior Secondary School	1 (2)	142 (98)	5 (4)	12 (6)	0 (0)
Govt. Arts and Science Degree College	0 (0)	143 (100)	2 (1)	26 (17)	80 (50)
Private Arts and Science Degree College	0 (0)	143 (100)	1 (0)	25 (25)	9 (7)
Govt. Engineering College	0 (0)	143 (100)	1 (1)	13 (8)	127 (90)
Private Engineering College	0 (0)	143 (100)	0 (0)	0 (0)	2 (1)
Govt. Medicine College	0 (0)	143 (100)	0 (0)	0 (0)	0 (0)
Private Medicine College	0 (0)	143 (100)	1 (1)	12 (8)	130 (91)
Govt. Management Institute	0 (0)	143 (100)	1 (1)	11 (6)	82 (51)
Private Management Institute	0 (0)	143 (100)	2 (1)	26 (26)	21 (15)
Govt. Polytechnic	0 (0)	143 (100)	2 (1)	22 (15)	81 (49)
Private Polytechnic	1 (4)	142 (96)	6 (4)	13 (14)	18 (12)
Govt. Vocational Training School/ITI	0 (0)	143 (100)	1 (1)	16 (7)	6 (3)
Private Vocational Training School/ITI	6 (6)	137 (94)	26 (19)	71 (52)	17 (12)
Govt. Non Formal Training Centre	125 (93)	18 (7)	5 (2)	4 (2)	0 (0)
Private Non Formal Training Centre	2 (1)	141 (99)	6 (1)	1 (1)	0 (0)
Govt. School For Disabled	0 (0)	143 (100)	0 (0)	0 (0)	1 (0)
Private School For Disabled	1 (4)	142 (96)	9 (5)	31 (22)	101 (69)
Government Others	0 (0)	143 (100)	0 (0)	0 (0)	1 (1)
Private Others	0 (0)	143 (100)	0 (0)	1 (1)	7 (4)

Note : Distance A : Less than 5 km; B : Between 5-10 km; C : 10+ km.; Source : Data Analysis is based on 2011 Census.

## DISCLAIMER

The Terms of Use and Disclaimer of Datanet India Private Limited (hereinafter referred to as "Datanet") for use of this analysis report of **Bhuvanagiri Assembly Constituency (Bhuvanagiri Vidhan Sabha)** :-

1. **Assembly Factbook™** is a Registered Trade Mark owned by Datanet.
2. All the maps are sketched and graphical representation only and have not been drawn to the scale and also not to represent the actual geographical area or boundary of the unit.
3. The data for the aforesaid analysis is based on authentic sources and has been culled from the various publications of Census, CSO and NSSO for district and block level data, various central and state government departments, Central & State Elections Commissions and the concerned Returning Officers' releases, Electoral Rolls, Election results and allied publications, internal assessment, surveys, estimates and analysis. Therefore, certain adjustment of data at micro level may have been done to arrive closer to the macro data.
4. Data have been provided on an "As Is" and "As AVAILABLE" basis
5. The colours shown in the maps or diagram and charts of a particular party, alliance or AC are indicative and do not represent them.
6. This publication which includes maps, sheets, graphs and data would be the property under copyright of Datanet only. The user may use these for its internal study, analysis and research purposes. It's public display, re-selling or any commercial uses by the user are not allowed.
7. Datanet has taken due care and caution in compilation and processing of data and allied information, but does not guarantee the accuracy, adequacy or completeness of any information/analysis and will be not responsible for any errors or omissions or for the results obtained from the use of such information/analysis.
8. All the contents for the publication have been culled from various authentic sources and Datanet reasonably believes such sources to be reliable, but does not make any representations, express or implied as to the accuracy or fitness of use of such information. The information or contents of the information/analysis do not constitute advice and should not be relied upon in making (or refraining from making) any decision. Any reliance placed upon the information provided by Datanet is the sole responsibility and strictly at the user's risk.
9. In no event will Datanet be liable for any damages (including, without limitation, damages for loss of business projects, or loss of profits) arising in contract, tort or otherwise from the use of or inability to use any of its contents, or from any action taken (or refrained from being taken) as a result of using the analysis or any of its contents. Datanet its directors, owners, editors, officials, employees, distributor and agents or any associate will not be liable for any errors in the information contained or any consequences arising from the use of the contents of the provided information/analysis.
10. If any provision of these terms and conditions is held invalid or illegal or unenforceable for any reason by any court of competent jurisdiction, such provision shall be severed and the remainder of provisions of the terms and conditions shall continue in full force and effect as if the Term of Use had been executed with the invalid, illegal or unenforceable provision eliminated.
11. If there are any discrepancies in the information provided, please bring it to attention of Datanet for suitable rectification measures.

**Buy Online This Complete Book At**  
**Datanet India eBooks Store**

[www.indiastatpublications.com](http://www.indiastatpublications.com)

or go directly at

[http://www.indiastatpublications.com/  
Assembly\\_factbook/Tamil\\_Nadu/Chidambaram/ Bhuvanagiri](http://www.indiastatpublications.com/Assembly_factbook/Tamil_Nadu/Chidambaram/Bhuvanagiri)

 **india**stat**elections**

