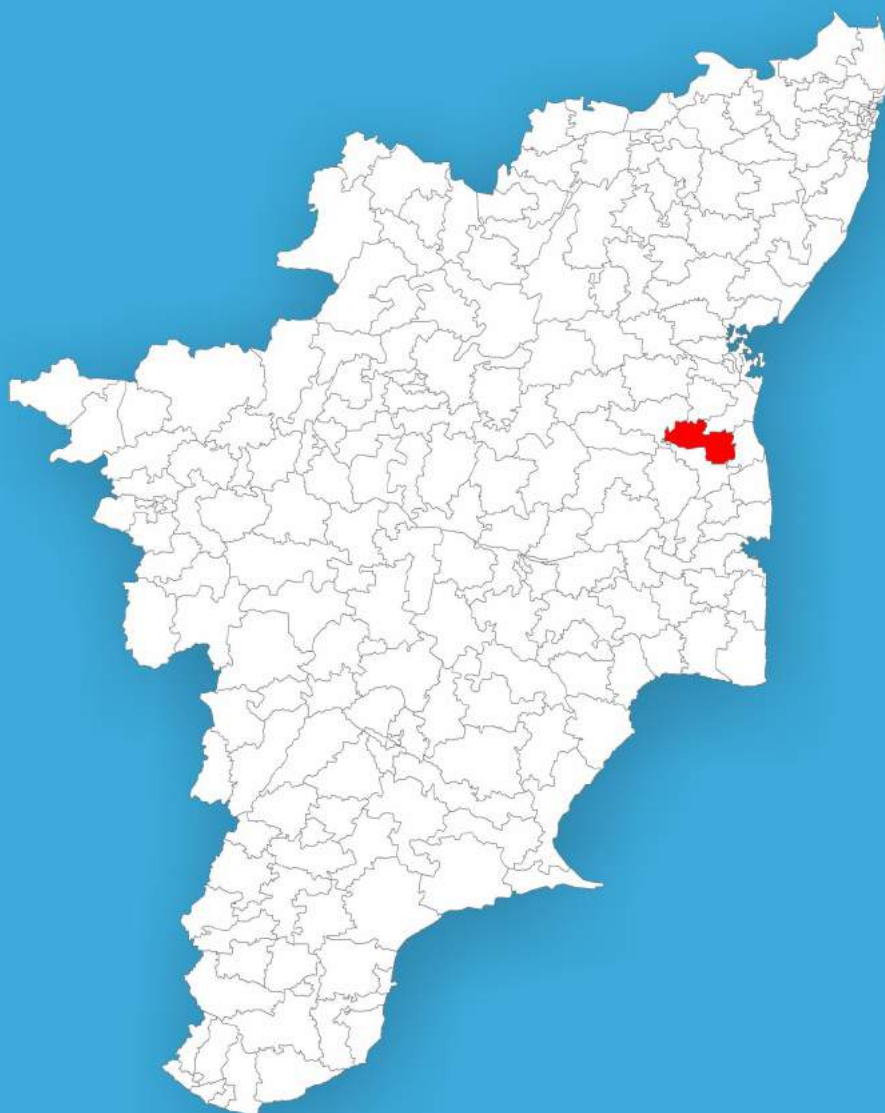




Tamil Nadu

# Assembly Factbook™

Chidambaram Assembly Constituency



Key Electoral Data of Chidambaram  
Assembly Constituency (Vidhan Sabha)

Tamil Nadu

# **Assembly Factbook™**

Chidambaram Assembly Constituency



Chidambaram Vidhan Sabha

## **Editor & Director**

Dr. R.K. Thukral

## **Research Editor**

Dr. Shafeeq Rahman

## **Compiled, Researched and Published by Datanet India Pvt. Ltd.**

D-100, 1st Floor,

Okhla Industrial Area, Phase-I,  
New Delhi- 110020.

Ph.: 91-11- 43580781-84

Email : support@indiastatpublications.com

Website : www.indiastatelections.com

## **Online Book Store :**

www.indiastatpublications.com

**Report No. :** AFB/TN-158-0125

**ISBN :** 978-93-5313-731-1

**First Edition :** January, 2018

**Eighth Updated Edition :** January, 2025

**Price :** Rs. 11500/-

US\$ 310

**© Datanet India Pvt. Ltd.**

All rights reserved. No part of this book may be reproduced, stored in a retrieval system or transmitted in any form or by any means, mechanical photocopying, photographing, scanning, recording or otherwise without the prior written permission of the publisher. Please refer to Disclaimer at page no. 211 for the use of this publication.

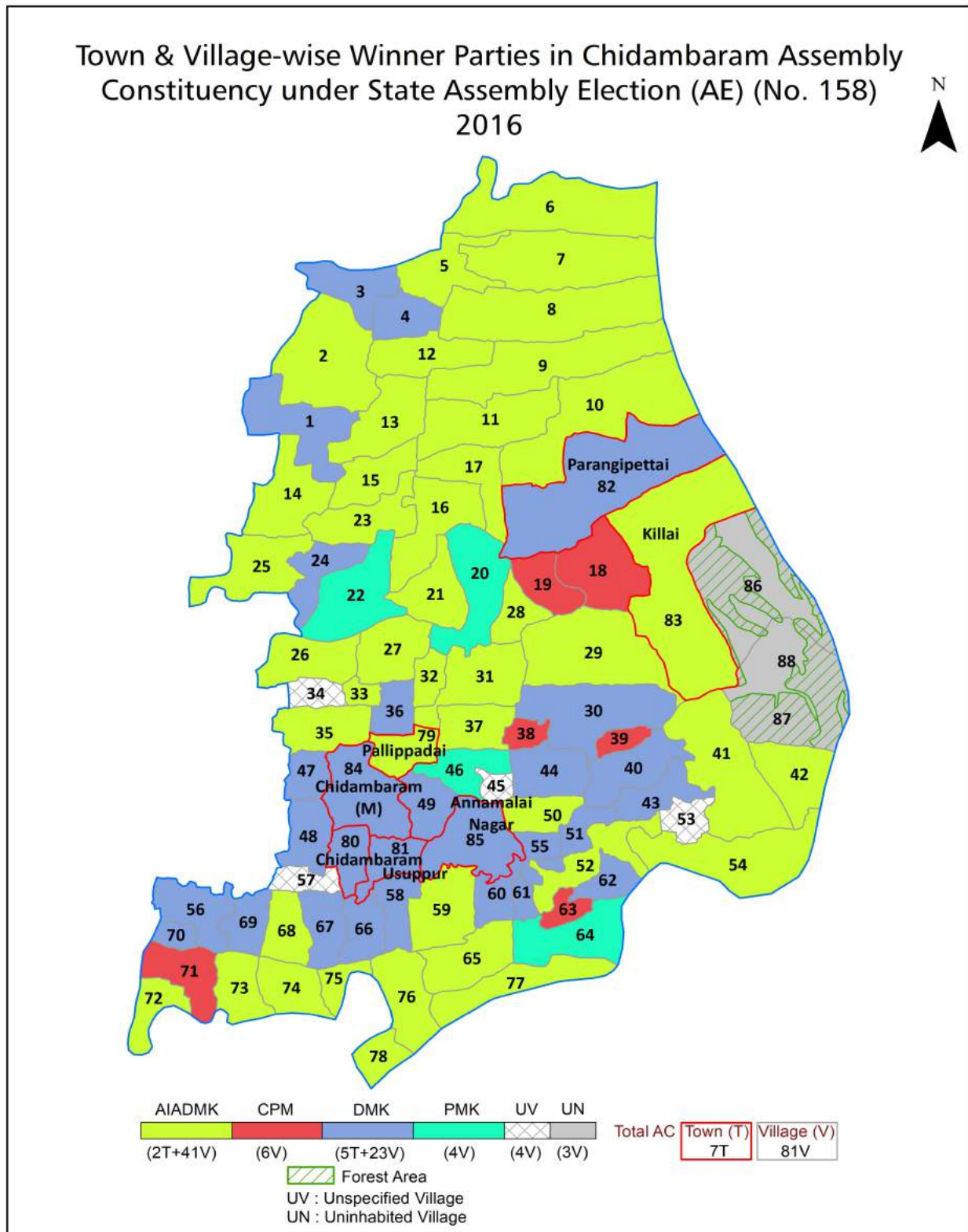
Printed in India

## Contents

No.	Particulars	Page No.
	<b>Introduction</b>	
1	Assembly Constituency - (Vidhan Sabha) at a Glance   Features of Assembly as per Delimitation Commission of India (2008)	1-2
	<b>Location and Political Maps</b>	
2	Location Map   Boundaries of Assembly Constituency - (Vidhan Sabha) in District   Boundaries of Assembly Constituency under Parliamentary Constituency - (Lok Sabha)   Town & Village-wise Winner Parties- 2024, 2021, 2019, 2016, 2014 and 2009	3-11
	<b>Administrative Setup (2011)</b>	
3	District   Sub-district   Towns   Villages   Inhabited Villages   Uninhabited Villages   Village Panchayat   Intermediate Panchayat	11-15
	<b>Demographics (2011)</b>	
4	Population   Households   Rural/Urban Population   Towns and Villages by Population Size   Sex Ratio (Total & 0-6 Years)   Religious Population   Social Population   Literacy Rate	16-17
	<b>Electoral Features</b>	
5	Important Dates of Last Elections Held   Electors by Gender   Service Electors   Voters   Voters Turnout   Polling Stations & Average Number of Electors per Polling Station   Electors by Age Group   Present Elected Representatives	18-23
	<b>Historical Summary Election Results</b>	
6	Vote Share of Major Parties   Winning Margin (Number & Percentage)   Polarity of Parties   Summary Result of Assembly Segment of Parliamentary Elections 2024, 2019, 2014, 2009, 2004 and 1999   Summary Result of Assembly Elections 2021, 2016, 2011, 2006, 2001, 1996, 1991, 1989, 1984, 1980, 1977, 1971 and 1967	24-45
	<b>Polling Station Level Election Results</b>	
7	Name and Number of Polling Station 2024, 2021, 2019, 2016, 2014 and 2009   Polling Station-wise Electors, Voters & Voters Turnout 2024, 2021, 2019, 2016, 2014 and 2009   Polling Station wise Elections Results 2024, 2021, 2019, 2016, 2014 and 2009	46-190
	<b>Share of Assembly Constituency</b>	
8	Share of Assembly Constituency - (Vidhan Sabha) in State, District and Parliamentary Constituency - (Lok Sabha)	191
	<b>Socio-Economic Amenities (2011)</b>	
9	Access to Administrative Units   Agricultural, Manufacturing and Industrial Commodities   Demographic Indicators   Education   Health & Manpower   Drinking Water Supply   Sanitation   Entertainment and Recreations Infrastructure   Power   Food Allocation Distribution and Marketing of Agriculture Commodities Infrastructure   Transport and Road Infrastructure   Communication   Banking and Financial Services   Land Use   Irrigation Source	192-207
10	<b>Abbreviation &amp; Sources</b>	208-210
11	<b>Disclaimer</b>	211



## Location & Political Map



## Administrative Setup

### List of Village Panchayat & Intermediate Panchayat (Block) Name - 2011

Village Name	Village Panchayat Name	Intermediate Panchayat Name
Agaranallur	Agaranallur	Komaratchi
Alamelumangapuram	Manikollai	Parangipettai
Ambigapuram	Kavarapattu	Parangipettai
Ariyakoshti	Ariyeesoshti , Chinnapudupettai	Parangipettai
Ayipuram	Ayyepuram	Parangipettai
B.Adhivaranallur	B.Adhivaranallur	Parangipettai
B.Arunmozhidevan	B.Arunmozhidevan	Parangipettai
B.Maduvankarai	B.Maduvankarai	Parangipettai
B.Mutlur	B.Mutlur	Parangipettai
C.Kothangudi	C.Kothangudi	Parangipettai
C.Thandeswaranallur	C.Thandeswaranallur	Komaratchi
C.Vakkaramari	C.Vakkaramari	Komaratchi
Chidambaranathanpettai	Kumaramangalam	Parangipettai
Chinnakumatti	Chinnakumatti	Parangipettai
Chithalapadi	Vasaputhur	Parangipettai
Chittimuttu	Koothankoil	Komaratchi
Elanangur	Elanangoore	Komaratchi
Erukankattupadugai	Vallampadugai	Komaratchi
Jayamkondapattanam	Jayangondapattanam	Komaratchi
Kadavacheri	Kadavacheri	Komaratchi
Kanakkarapattu	Kanakkarapattu	Parangipettai
Kattukudalur	Kattukudalur	Komaratchi
Kavarapattu	Kavarapattu	Parangipettai
Kezhakundalapadi	Kezhakundalapadi	Komaratchi
Kezhamungiladi	Kezhamoongiladi	Bhuvanagiri
Kezhanuvampattu	Kezhanuvampattu	Parangipettai
Kezhaperambai	Kezhaperambai	Parangipettai
Kizhamanakudi	Kezhamanakudi	Parangipettai
Kodippallam	Pinnathur	Parangipettai

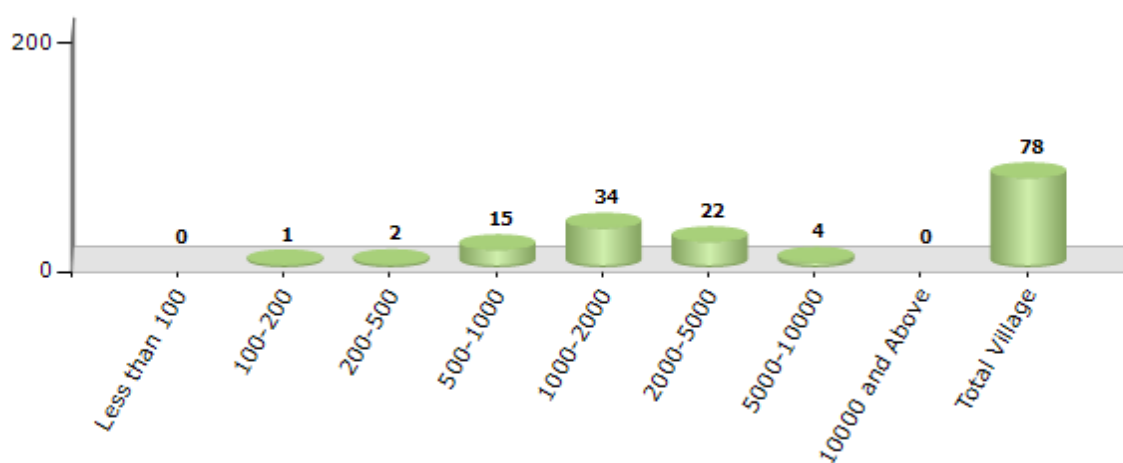
Contd....

## Demographics

### Number of Villages by Population Size - 2011

Less than 100	100-200	200-500	500-1000	1000-2000	2000-5000	5000-10000	10000 and Above	Total Village
0	1	2	15	34	22	4	0	78

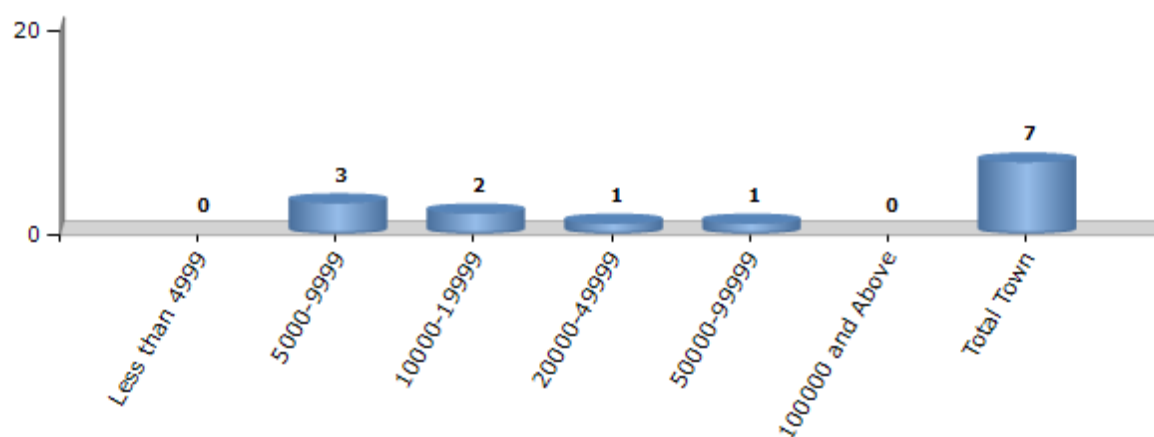
Number of Villages by Population Size - 2011



### Number of Towns by Population Size - 2011

Less than 4999	5000-9999	10000-19999	20000-49999	50000-99999	100000 and Above	Total Town
0	3	2	1	1	0	7

Number of Towns by Population Size - 2011



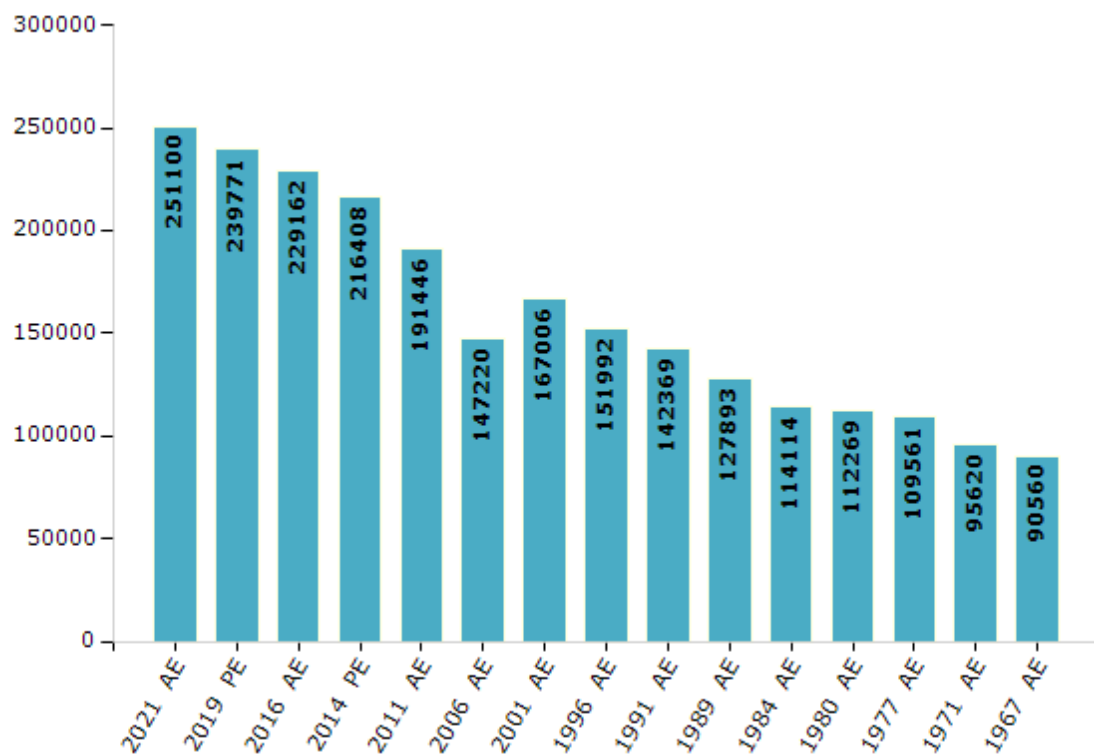
## Electoral Features

### Electors by Male & Female

Year	Male	Female	Others	Total
2021 AE	123019	128060	21	251100
2019 PE	117919	121838	14	239771
2016 AE	113076	116076	10	229162
2014 PE	108099	108308	1	216408
2011 AE	96594	94852	-	191446
2009 PE	-	-	-	-
2006 AE	72827	74393	-	147220
2004 PE	-	-	-	-
2001 AE	84005	83001	-	167006

Year	Male	Female	Others	Total
1999 PE	-	-	-	-
1996 AE	77063	74929	-	151992
1991 AE	72807	69562	-	142369
1989 AE	65359	62534	-	127893
1984 AE	58087	56027	-	114114
1980 AE	57530	54739	-	112269
1977 AE	56148	53413	-	109561
1971 AE	47584	48036	-	95620
1967 AE	-	-	-	90560

Number of Electors



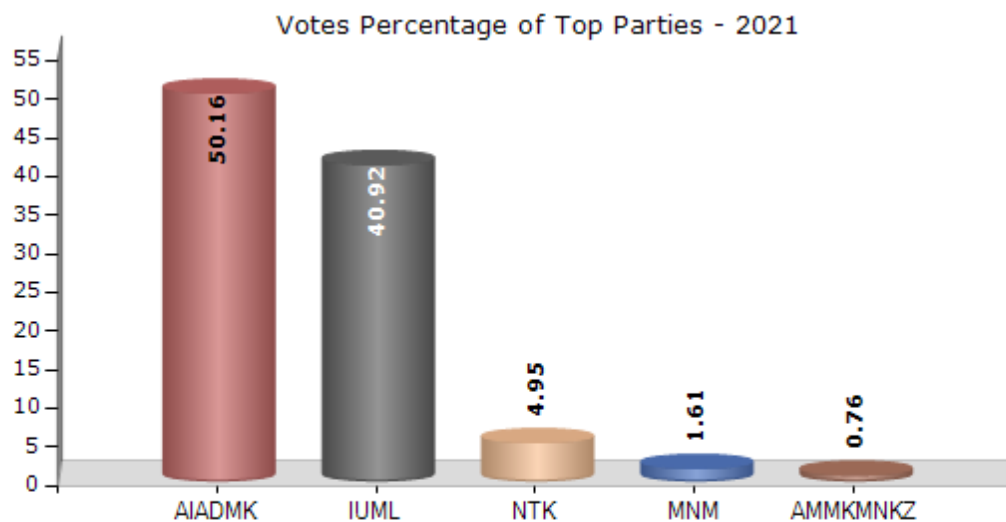
**Note :** AE : Assembly Election, PE : Assembly Segment of Parliamentary Election



## Historical Summary Election Results

### Summary Result of Assembly Election - 2021

Candidate Name	Party	Votes	Votes %
K.A. Pandian	AIADMK	91961	50.16
S. Abdul Rahman	IUML	75024	40.92
Natarajan Krishnamoorthy	NTK	9071	4.95
G. Devasagayam	MNM	2953	1.61
M. Nanthinidevi	AMMKMNKZ	1388	0.76
D. Chandra Prabu	BSP	478	0.26
S. Balamurugan	IND	337	0.18
K. Udaya Selvan	AMPK	305	0.17
C. Vinoba	IND	245	0.13
B. Narayanamoorthy	IND	242	0.13
M. Raghunathan	IMK	146	0.08
	NOTA	1202	0.66



## Polling Station Level Election Results

### Number and Name of Polling Stations (PS) (2021)

Number of Polling Stations	Name of Polling Stations	Number of Polling Stations	Name of Polling Stations
1	R. C Middle School, ,South Facing Building, East Wing, Manikollai,608501	16	Panchayat Union Ele School, North facing Building,South Wing, V. Panjankuppam 608501.
2	R. C Middle School, ,South Facing Building, Center Room, Manikollai, 608501	17	Nehru Aided Ele School, ,South Facing New Bulding West Wing, Velangipattu, 608501
3	R. C Middle School, ,South Facing Building, West Wing, Manikollai,608501	18	Nehru Aided Ele School, ,South Facing New Bulding, East Wing, Velangipattu,608501
3A	R. C Middle School, ,South Facing Building, West Wing, Manikollai,608501	19	Panchayat Union Ele School, ,South Facing Building, Athiyanallur,608501
4	Panchayat Union Middle School, ,East Facing New Building, North Wing, Periyapattu, 608801	20	Panchayat Middle School, ,West Facing, RDLA Building, South Wing, Poovalai,608501
5	Panchayat Union Middle School, ,East Facing New Building, South Wing, Periyapattu, 608801	21	Panchayat Union Middle School, ,West Facing, RDLA Building, South Wing, Poovalai, 608501
6	Panchayat Union Ele School, ,North Facing Building, East Wing, Periyandikuzhi,608801	22	Panchayat Union Ele School, ,East Facing, SSA Building, West Wing, Vayalamur, 608501
7	Panchayat Union Ele School, ,North Facing Building, West Wing, Periyandikuzhi,608801	22A	Panchayat Union Ele School, ,East Facing, SSA Building, West Wing, Vayalamur, 608501
7A	Panchayat Union Ele School, ,North Facing Building, West Wing, Periyandikuzhi,608801	23	Panchayat Union Middle School, ,East Facing SSA Building, North Wing, Senthirakillai 608501
8	Panchayat Union Middle School, ,North Facing SSA Building,West Wing Silambimangalam, 608801	24	Panchayat Union Middle School, ,East Facing SSA Building, South Wing, Senthirakillai, 608501
8A	Panchayat Union Middle School, ,North Facing SSA Building,West Wing Silambimangalam, 608801	25	Government High School ,North Facing New Building East Side, Kothattai, 608501
9	Panchayat Union Middle School, ,North Facing SSA Building, East Wing Silambimangalam, 608801	25A	Government High School ,North Facing New Building East Side, Kothattai, 608501
10	Panchayat Union Ele School, ,South Facing Building, Chinnandikuzhi, 608801	26	Panchayat Union Middle School, ,South Facing SSA Building, West Side, K Panjankuppam Kothattai, 608501
10A	Panchayat Union Ele School, ,South Facing Buliding, Chinnandikuzhi, 608801	27	Panchayat Union Ele School, ,East Facing Pudukuppam ( Kothattai) 608501
11	Govt.,Hr., Sec., School East Facing North Side Building, Samiyarpettai, 608502	27A	Panchayat Union Ele School, ,East Facing Pudukuppam ( Kothattai) 608501
12	Govt., Hr.,Sec., School, East facing South Side Building , Samiyarpettai, 608502	28	Panchayat Union Middle School, ,South Facing S.S.A. Building Karikuppam ( Kothattai, 608501
12A	Govt., Hr.,Sec., School, East facing South Side Building , Samiyarpettai, 608502	29	Panchayat Union Middle School, ,South Facing New Building, East Wing, C. Pudupettai, 608502
13	Thiruvalluvar Aided Middle School, ,South Facing Building, East Wing, Villianallur,608501	29A	Panchayat Union Middle School, ,South Facing New Building, East Wing, C. Pudupettai, 608502
14	Thiruvalluvar Aided Middle School, ,East Facing Building, North Wing, Villianallur,608501	30	Panchayat Union Middle School, ,South Facing New Building, West Wing, C. Pudupettai 608502
15	K. R. C Aided Ele School, ,North Facing Building, East Wing, Pudhuchathiram, 608501	31	Panchayat Union Ele School, ,North Facing Building East Wing, Chinnur,608502
15A	K. R. C Aided Ele School, ,North Facing Building, East Wing, Pudhuchathiram, 608501	32	Panchayat Union Ele School, ,North Facing Building West Wing, Chinnur,608502

Contd....

## Polling Station Level Election Results

### Polling Station-wise Votes Secured by Overall Top Five Parties in Chidambaram Assembly in Assembly Election (AE) under Chidambaram Parliamentary Constituency in Tamil Nadu (2021)

Number of Polling Station	Winner - K.A. Pandian (AIADMK)	Runner-up - S. Abdul Rahman (IUML)	3rd - Natarajan Krishna moorthy (NTK)	4th - G. Devasagayam (MNM)	5th - M. Nanthinidevi (AMMKMNKZ)	NOTA	Other	Total Votes Secured
27A	333	52	123	7	2	3	6	526
28	345	145	21	5	3	2	4	525
29	256	70	70	5	2	2	1	406
29A	322	71	86	6	1	0	5	491
30	388	108	111	4	6	3	4	624
31	460	100	163	9	3	2	4	741
32	248	46	58	6	1	1	3	363
33	194	535	24	1	7	3	14	778
34	267	67	41	6	0	3	5	389
35	350	35	13	6	6	0	4	414
35A	402	47	9	3	2	5	9	477
36	441	311	21	4	2	1	8	788
37	254	183	45	2	2	4	10	500
37A	277	200	28	2	1	1	8	517
38	478	214	30	1	4	5	10	742
39	522	306	21	2	1	2	5	859
40	203	451	35	1	1	1	21	713
41	459	87	15	1	4	2	3	571
42	385	46	10	1	4	1	3	450
43	342	190	15	1	0	5	1	554
44	317	166	13	2	3	0	2	503
44A	357	144	3	1	4	2	4	515
45	469	344	39	5	4	6	10	877
46	537	228	22	1	2	2	2	794
47	268	254	6	7	3	2	3	543
48	551	125	17	0	6	4	1	704
49	396	76	15	0	2	1	4	494
49A	418	58	19	4	1	1	8	509
50	245	193	28	1	4	1	1	473
50A	257	201	13	3	0	1	7	482
51	311	132	18	3	0	1	2	467
52	265	224	18	4	1	4	7	523
53	137	201	10	0	4	0	1	353
53A	156	274	10	2	4	1	4	451
54	360	315	19	3	2	10	14	723

Contd....

## Polling Station Level Election Results

**Winner, Runner-up and 3rd Party Position & Winning Margin According to Polling Stations in Chidambaram Assembly in Assembly Election (AE) under Chidambaram Parliamentary Constituency in Tamil Nadu (2021)**

Polling Station Number	Winner Party	Winner Votes (%)	Runner-up Party	Runner-up Votes (%)	Winning Margin Votes (%)	Third Party	Third Party Votes (%)	Other Votes (%)
58	IUML	501 (92.44)	AIADMK	30 (5.54)	471 (86.9)	NTK	5 (0.92)	6 (1.11)
59	IUML	340 (94.18)	AIADMK	8 (2.22)	332 (91.96)	NTK	7 (1.94)	6 (1.66)
59A	IUML	381 (91.37)	AIADMK	15 (3.6)	366 (87.77)	NTK	12 (2.88)	9 (2.16)
60	IUML	291 (90.94)	AIADMK	16 (5)	275 (85.94)	NTK	7 (2.19)	6 (1.88)
60A	IUML	385 (93.67)	AIADMK	10 (2.43)	375 (91.24)	NTK	10 (2.43)	6 (1.46)
61	IUML	561 (91.22)	AIADMK	37 (6.02)	524 (85.2)	NTK	13 (2.11)	4 (0.65)
62	IUML	320 (73.56)	AIADMK	83 (19.08)	237 (54.48)	NTK	23 (5.29)	9 (2.07)
62A	IUML	367 (71.82)	AIADMK	109 (21.33)	258 (50.49)	NTK	19 (3.72)	16 (3.13)
63	AIADMK	303 (58.38)	IUML	131 (25.24)	172 (33.14)	NTK	63 (12.14)	22 (4.24)
64	IUML	428 (88.43)	AIADMK	38 (7.85)	390 (80.58)	NTK	11 (2.27)	7 (1.45)
65	IUML	277 (74.86)	AIADMK	55 (14.86)	222 (60)	NTK	24 (6.49)	14 (3.78)
65A	IUML	393 (81.37)	AIADMK	58 (12.01)	335 (69.36)	NTK	14 (2.9)	18 (3.73)
66	IUML	181 (52.01)	AIADMK	132 (37.93)	49 (14.08)	NTK	27 (7.76)	8 (2.3)
66A	IUML	240 (55.81)	AIADMK	152 (35.35)	88 (20.46)	NTK	26 (6.05)	12 (2.79)
67	IUML	259 (62.56)	AIADMK	125 (30.19)	134 (32.37)	NTK	22 (5.31)	8 (1.93)
67A	IUML	325 (63.23)	AIADMK	154 (29.96)	171 (33.27)	NTK	21 (4.09)	14 (2.72)
68	IUML	228 (44.19)	AIADMK	217 (42.05)	11 (2.14)	NTK	34 (6.59)	37 (7.17)
69	AIADMK	491 (71.89)	IUML	146 (21.38)	345 (50.51)	NTK	24 (3.51)	22 (3.22)
70	AIADMK	293 (51.13)	IUML	219 (38.22)	74 (12.91)	NTK	35 (6.11)	26 (4.54)
71	AIADMK	181 (51.42)	IUML	122 (34.66)	59 (16.76)	NTK	36 (10.23)	13 (3.69)
71A	AIADMK	246 (56.16)	IUML	157 (35.84)	89 (20.32)	NTK	20 (4.57)	15 (3.42)
72	AIADMK	452 (76.09)	IUML	99 (16.67)	353 (59.42)	NTK	27 (4.55)	16 (2.69)
73	AIADMK	451 (62.21)	IUML	192 (26.48)	259 (35.73)	NTK	49 (6.76)	33 (4.55)
74	AIADMK	377 (63.68)	IUML	161 (27.2)	216 (36.48)	NTK	31 (5.24)	23 (3.89)
75	IUML	413 (62.67)	AIADMK	186 (28.22)	227 (34.45)	NTK	31 (4.7)	29 (4.4)
76	AIADMK	496 (70.76)	IUML	140 (19.97)	356 (50.79)	NTK	39 (5.56)	26 (3.71)
77	AIADMK	280 (72.16)	IUML	73 (18.81)	207 (53.35)	NTK	20 (5.15)	15 (3.87)
77A	AIADMK	309 (77.83)	IUML	64 (16.12)	245 (61.71)	NTK	8 (2.02)	16 (4.03)
78	AIADMK	182 (50.42)	IUML	161 (44.6)	21 (5.82)	NTK	15 (4.16)	3 (0.83)
78A	IUML	213 (49.19)	AIADMK	198 (45.73)	15 (3.46)	NTK	12 (2.77)	10 (2.31)
79	IUML	348 (56.68)	AIADMK	242 (39.41)	106 (17.27)	NTK	11 (1.79)	13 (2.12)
80	IUML	335 (62.04)	AIADMK	183 (33.89)	152 (28.15)	NTK	13 (2.41)	9 (1.67)
81	AIADMK	367 (83.03)	IUML	47 (10.63)	320 (72.4)	NTK	18 (4.07)	10 (2.26)
81A	AIADMK	370 (82.96)	IUML	60 (13.45)	310 (69.51)	NTK	10 (2.24)	6 (1.35)
82	AIADMK	281 (66.75)	IUML	121 (28.74)	160 (38.01)	NTK	10 (2.38)	9 (2.14)
82A	AIADMK	323 (75.12)	IUML	86 (20)	237 (55.12)	NTK	11 (2.56)	10 (2.33)
83	AIADMK	267 (47.76)	IUML	259 (46.33)	8 (1.43)	NTK	24 (4.29)	9 (1.61)

Contd....

## Socio-Economic Amenities - Rural

### Access to Education Facilities

Particulars	Number of Villages (% of Population)				
	Available	Not Available	If Not Available (Distance of Nearest Facility)		
			A	B	C
Govt. Primary School	69 (91)	9 (9)	8 (6)	0 (0)	0 (0)
Private Primary School	11 (20)	67 (80)	0 (0)	0 (0)	0 (0)
Govt. Middle School	37 (63)	41 (37)	33 (30)	6 (6)	0 (0)
Private Middle School	6 (9)	72 (91)	0 (0)	0 (0)	0 (0)
Govt. Secondary School	9 (18)	69 (82)	50 (67)	17 (13)	0 (0)
Private Secondary School	3 (5)	75 (95)	0 (0)	0 (0)	0 (0)
Govt. Senior Secondary School	4 (11)	74 (89)	37 (55)	35 (32)	1 (0)
Private Senior Secondary School	1 (1)	77 (99)	0 (0)	0 (0)	0 (0)
Govt. Arts and Science Degree College	1 (3)	77 (97)	17 (24)	39 (50)	20 (22)
Private Arts and Science Degree College	1 (1)	77 (99)	0 (0)	0 (0)	0 (0)
Govt. Engineering College	0 (0)	78 (100)	16 (19)	37 (39)	24 (39)
Private Engineering College	1 (3)	77 (97)	0 (0)	0 (0)	0 (0)
Govt. Medicine College	0 (0)	78 (100)	0 (0)	0 (0)	0 (0)
Private Medicine College	0 (0)	78 (100)	17 (22)	37 (39)	24 (39)
Govt. Management Institute	0 (0)	78 (100)	17 (22)	36 (38)	22 (34)
Private Management Institute	1 (1)	77 (99)	0 (0)	2 (5)	0 (0)
Govt. Polytechnic	0 (0)	78 (100)	15 (19)	38 (39)	24 (39)
Private Polytechnic	1 (3)	77 (97)	0 (0)	0 (0)	0 (0)
Govt. Vocational Training School/ITI	0 (0)	78 (100)	10 (18)	29 (27)	7 (7)
Private Vocational Training School/ITI	2 (3)	76 (97)	14 (22)	12 (16)	4 (8)
Govt. Non Formal Training Centre	69 (91)	9 (9)	7 (8)	0 (0)	0 (0)
Private Non Formal Training Centre	1 (4)	77 (96)	2 (1)	0 (0)	0 (0)
Govt. School For Disabled	1 (1)	77 (99)	0 (0)	0 (0)	1 (0)
Private School For Disabled	0 (0)	78 (100)	17 (25)	37 (39)	22 (36)
Government Others	0 (0)	78 (100)	0 (0)	1 (1)	0 (0)
Private Others	1 (1)	77 (99)	0 (0)	4 (5)	6 (6)

Note : Distance A : Less than 5 km; B : Between 5-10 km; C : 10+ km.; Source : Data Analysis is based on 2011 Census.

## DISCLAIMER

The Terms of Use and Disclaimer of Datanet India Private Limited (hereinafter referred to as "Datanet") for use of this analysis report of **Chidambaram Assembly Constituency (Chidambaram Vidhan Sabha)** :-

1. **Assembly Factbook™** is a Registered Trade Mark owned by Datanet.
2. All the maps are sketched and graphical representation only and have not been drawn to the scale and also not to represent the actual geographical area or boundary of the unit.
3. The data for the aforesaid analysis is based on authentic sources and has been culled from the various publications of Census, CSO and NSSO for district and block level data, various central and state government departments, Central & State Elections Commissions and the concerned Returning Officers' releases, Electoral Rolls, Election results and allied publications, internal assessment, surveys, estimates and analysis. Therefore, certain adjustment of data at micro level may have been done to arrive closer to the macro data.
4. Data have been provided on an "As Is" and "As AVAILABLE" basis
5. The colours shown in the maps or diagram and charts of a particular party, alliance or AC are indicative and do not represent them.
6. This publication which includes maps, sheets, graphs and data would be the property under copyright of Datanet only. The user may use these for its internal study, analysis and research purposes. It's public display, re-selling or any commercial uses by the user are not allowed.
7. Datanet has taken due care and caution in compilation and processing of data and allied information, but does not guarantee the accuracy, adequacy or completeness of any information/analysis and will be not responsible for any errors or omissions or for the results obtained from the use of such information/analysis.
8. All the contents for the publication have been culled from various authentic sources and Datanet reasonably believes such sources to be reliable, but does not make any representations, express or implied as to the accuracy or fitness of use of such information. The information or contents of the information/analysis do not constitute advice and should not be relied upon in making (or refraining from making) any decision. Any reliance placed upon the information provided by Datanet is the sole responsibility and strictly at the user's risk.
9. In no event will Datanet be liable for any damages (including, without limitation, damages for loss of business projects, or loss of profits) arising in contract, tort or otherwise from the use of or inability to use any of its contents, or from any action taken (or refrained from being taken) as a result of using the analysis or any of its contents. Datanet its directors, owners, editors, officials, employees, distributor and agents or any associate will not be liable for any errors in the information contained or any consequences arising from the use of the contents of the provided information/analysis.
10. If any provision of these terms and conditions is held invalid or illegal or unenforceable for any reason by any court of competent jurisdiction, such provision shall be severed and the remainder of provisions of the terms and conditions shall continue in full force and effect as if the Term of Use had been executed with the invalid, illegal or unenforceable provision eliminated.
11. If there are any discrepancies in the information provided, please bring it to attention of Datanet for suitable rectification measures.



**Buy Online This Complete Book At**  
**Indiastat Publication Book Store**

[www.indiastatpublications.com](http://www.indiastatpublications.com)

or go directly at

[http://www.indiastatpublications.com/  
Assembly\\_factbook/Tamil\\_Nadu/Chidambaram/Chidambaram](http://www.indiastatpublications.com/Assembly_factbook/Tamil_Nadu/Chidambaram/Chidambaram)

 **indiastat**elections

