



Tamil Nadu

Assembly Factbook™

Jayankondam Assembly Constituency



Key Electoral Data of Jayankondam
Assembly Constituency (Vidhan Sabha)

Tamil Nadu

Assembly Factbook™

Jayankondam Assembly Constituency



Jayankondam Vidhan Sabha

Editor & Director

Dr. R.K. Thukral

Research Editor

Dr. Shafeeq Rahman

**Compiled, Researched and Published by
Datanet India Pvt. Ltd.**

D-100, 1st Floor,

Okhla Industrial Area, Phase-I,
New Delhi- 110020.

Ph.: 91-11- 43580781-84

Email : support@indiastatpublications.com

Website : www.indiastatelections.com

Online Book Store :

www.indiastatpublications.com

Report No. : AFB/TN-150-0123

ISBN : 978-93-5313-754-0

First Edition : January, 2018

Sixth Updated Edition : January, 2023

Price : Rs. 11500/-

US\$ 310

© **Datanet India Pvt. Ltd.**

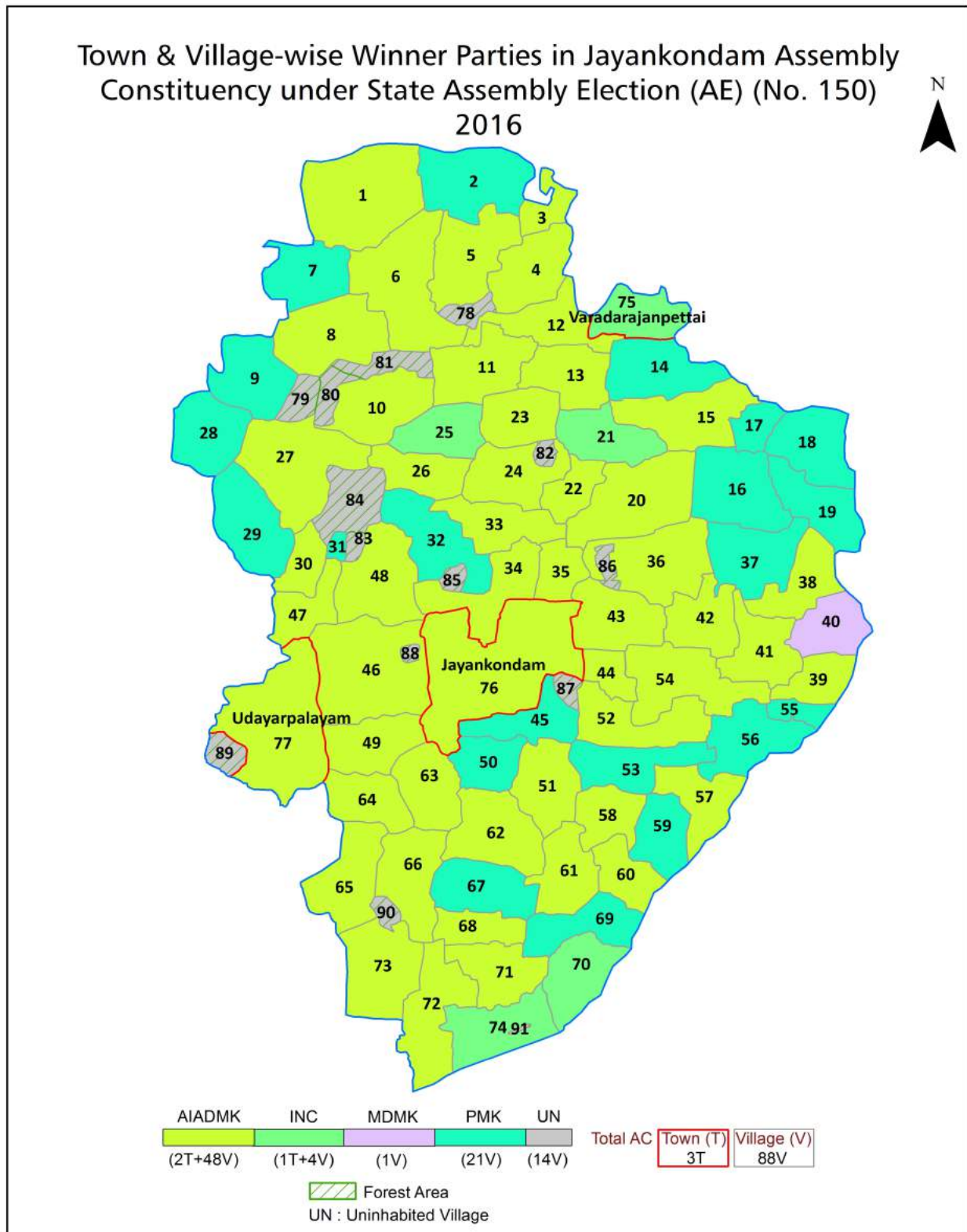
All rights reserved. No part of this book may be reproduced, stored in a retrieval system or transmitted in any form or by any means, mechanical photocopying, photographing, scanning, recording or otherwise without the prior written permission of the publisher. Please refer to Disclaimer at page no. 250 for the use of this publication.

Printed in India

Contents

No.	Particulars	Page No.
	Introduction	
1	Assembly Constituency - (Vidhan Sabha) at a Glance Features of Assembly as per Delimitation Commission of India (2008)	1-2
	Location and Political Maps	
2	Location Map Boundaries of Assembly Constituency - (Vidhan Sabha) in District Boundaries of Assembly Constituency under Parliamentary Constituency - (Lok Sabha) Town & Village-wise Winner Parties- 2021, 2019, 2016, 2014, 2011 and 2009	3-11
	Administrative Setup (2011)	
3	District Sub-district Towns Villages Inhabited Villages Uninhabited Villages Village Panchayat Intermediate Panchayat	10-14
	Demographics (2011)	
4	Population Households Rural/Urban Population Towns and Villages by Population Size Sex Ratio (Total & 0-6 Years) Religious Population Social Population Literacy Rate	15-16
	Electoral Features	
5	Important Dates of Last Elections Held Electors by Gender Service Electors Voters Voters Turnout Polling Stations & Average Number of Electors per Polling Station Electors by Age Group Present Elected Representatives	17-22
	Historical Summary Election Results	
6	Vote Share of Major Parties Winning Margin (Number & Percentage) Polarity of Parties Summary Result of Assembly Segment of Parliamentary Elections 2019, 2014, 2009, 2004 and 1999 Summary Result of Assembly Elections 2021, 2016, 2011, 2006, 2001, 1996, 1991, 1989, 1984, 1980, 1977, 1971 and 1967	23-44
	Polling Station Level Election Results	
7	Name and Number of Polling Station 2021, 2019, 2016, 2014, 2011 and 2009 Polling Station-wise Electors, Voters & Voters Turnout 2021, 2019, 2016, 2014, 2011 and 2009 Polling Station wise Elections Results 2021, 2019, 2016, 2014, 2011 and 2009	45-229
	Share of Assembly Constituency	
8	Share of Assembly Constituency - (Vidhan Sabha) in State, District and Parliamentary Constituency - (Lok Sabha)	230
	Socio-Economic Amenities (2011)	
9	Access to Administrative Units Agricultural, Manufacturing and Industrial Commodities Demographic Indicators Education Health & Manpower Drinking Water Supply Sanitation Entertainment and Recreations Infrastructure Power Food Allocation Distribution and Marketing of Agriculture Commodities Infrastructure Transport and Road Infrastructure Communication Banking and Financial Services Land Use Irrigation Source	231-246
10	Abbreviation & Sources	247-249
11	Disclaimer	250

Location & Political Map



Administrative Setup

List of Village Panchayat & Intermediate Panchayat (Block) Name - 2011

Village Name	Village Panchayat Name	Intermediate Panchayat Name
Alagapuram	Alagapuram	Andimadam
Amanakkanthondi	Amanakkanthondi	Jayamkondam
Anaikudam	Anaikudam, Porpathinjanallur	T. Palur
Andimadam	Andimadam	Andimadam
Angarayanallur (East)	Angarayanallur	Jayamkondam
Anikudichan (North)	Anikudichan	Andimadam
Anikudichan (South)	Anikudichan	Andimadam
Authukurichi	Periyathukurichi, Vizhudhudayan, Karukkai, Nagambandal	Andimadam
Ayyur	Ayyur	Andimadam
Cholamadevi	Cholamadevi	T. Palur
Devamangalam	Devamangalam	Jayamkondam
Devanur	Devanur	Andimadam
Dharmasamudram	Ayyappaannaickenpettai	Jayamkondam
Edaayankurichi	Edayakurichi	Andimadam
Edanganni	Edanganni	T. Palur
Edayar	Edayar	Jayamkondam
Elaiyur (East)	Pudukudi	Andimadam
Elaiyur (West)	Ellaiyur	Andimadam
Elayaperumalnallur	Elayaperumalnallur	Jayamkondam
Eravangudy	Eravangudy	Jayamkondam
Guruvalapparkovil	Guruvalapparkovil, Gangaikondacholapuram	Jayamkondam
Irugaiyur	Irugaiyur	T. Palur
Karaikurichi	Karaikurichi	T. Palur
Kattagaram (North)	Kattagaram	Jayamkondam
Kattagaram (South)	Pillapalayam	Jayamkondam
Kattathur (North)	Kattathur	Andimadam
Kattathur (South)	Kulathur	Andimadam
Keelakudiyiruppu	Kallathur	Jayamkondam
Kodalikaruppur	Kodalikaruppur	T. Palur

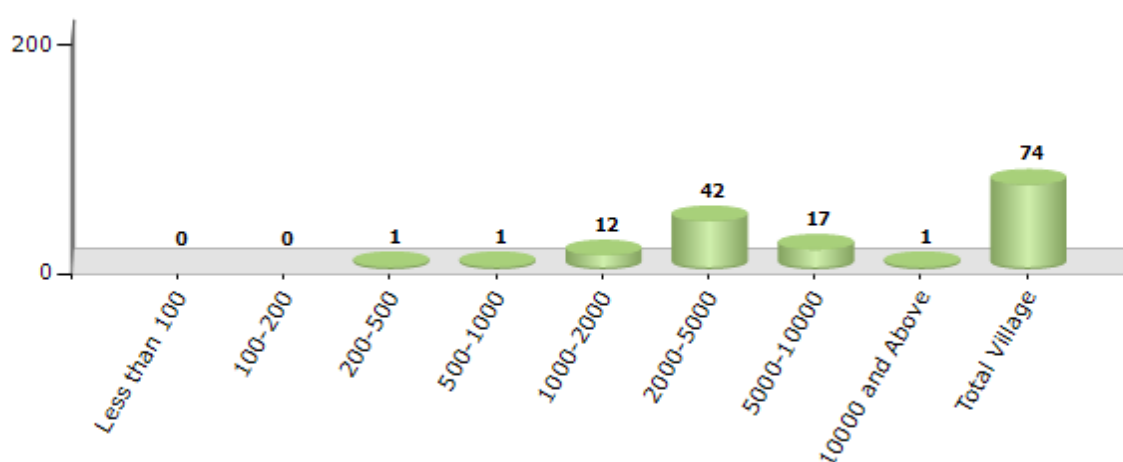
Contd....

Demographics

Number of Villages by Population Size - 2011

Less than 100	100-200	200-500	500-1000	1000-2000	2000-5000	5000-10000	10000 and Above	Total Village
0	0	1	1	12	42	17	1	74

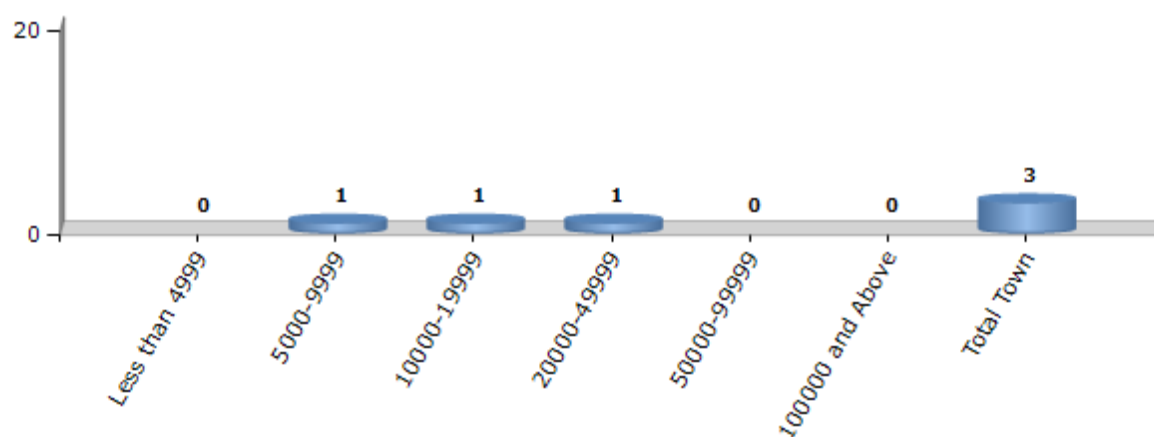
Number of Villages by Population Size - 2011



Number of Towns by Population Size - 2011

Less than 4999	5000-9999	10000-19999	20000-49999	50000-99999	100000 and Above	Total Town
0	1	1	1	0	0	3

Number of Towns by Population Size - 2011



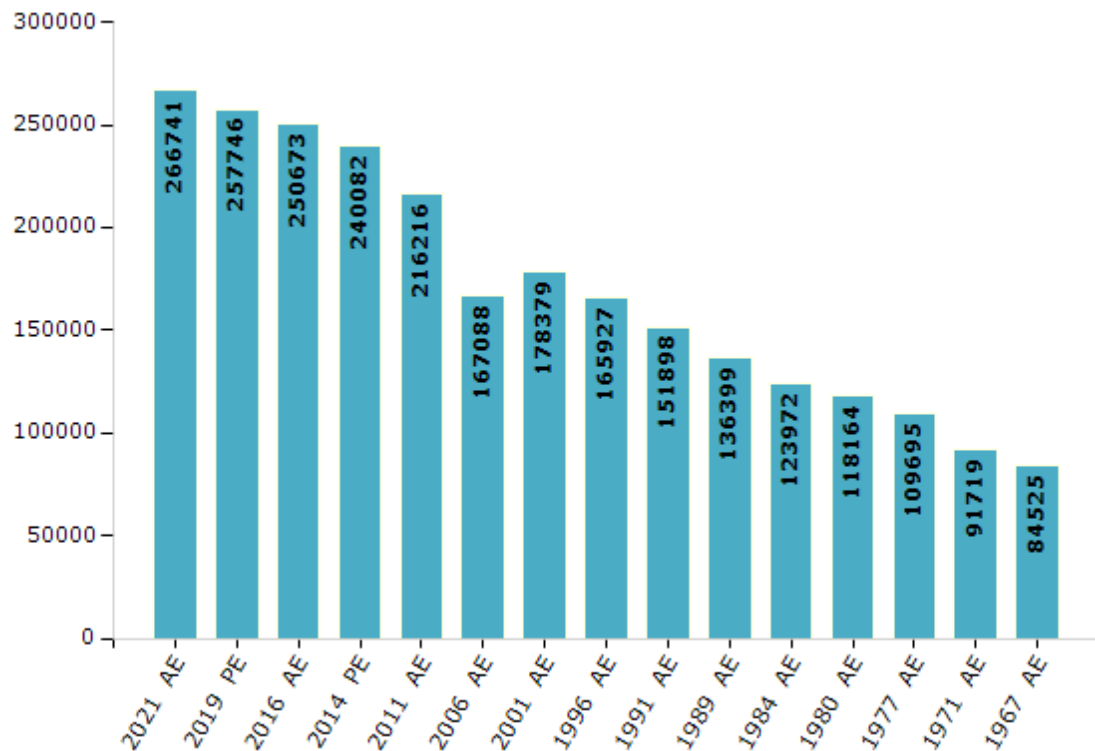
Electoral Features

Electors by Male & Female

Year	Male	Female	Others	Total
2021 AE	132138	134600	3	266741
2019 PE	128325	129420	1	257746
2016 AE	124006	126667	0	250673
2014 PE	120004	120078	0	240082
2011 AE	108482	107734	-	216216
2009 PE	-	-	-	-
2006 AE	82086	85002	-	167088
2004 PE	-	-	-	-
2001 AE	89416	88963	-	178379

Year	Male	Female	Others	Total
1999 PE	-	-	-	-
1996 AE	83398	82529	-	165927
1991 AE	77397	74501	-	151898
1989 AE	69322	67077	-	136399
1984 AE	62902	61070	-	123972
1980 AE	58925	59239	-	118164
1977 AE	55567	54128	-	109695
1971 AE	45611	46108	-	91719
1967 AE	-	-	-	84525

Number of Electors

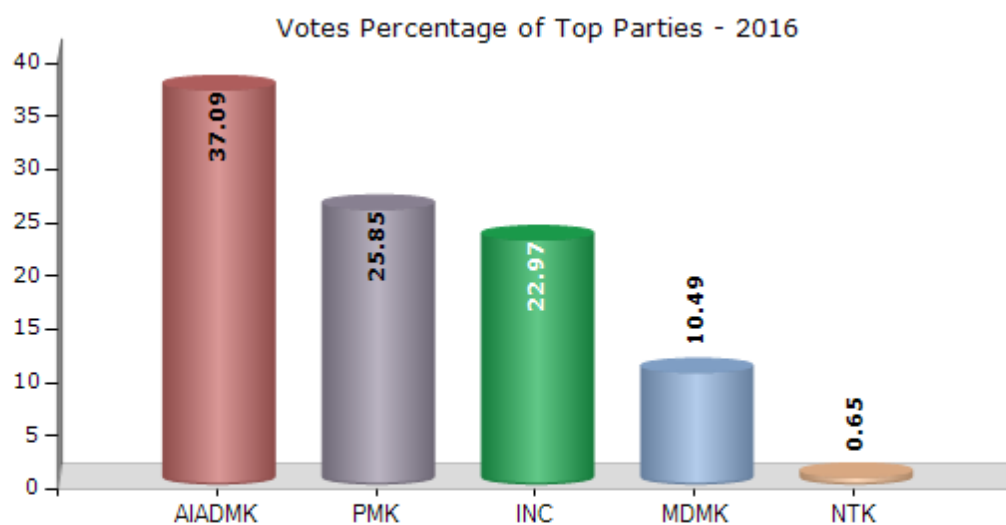


Note : AE : Assembly Election, PE : Assembly Segment of Parliamentary Election

Historical Summary Election Results

Summary Result of Assembly Election - 2016

Candidate Name	Party	Votes	Votes %
Ramajeyalingam.J.K.N	AIADMK	75672	37.09
Guru @ Gurunathan.J	PMK	52738	25.85
Rajendran.G	INC	46868	22.97
Kandasamy.M.S	MDMK	21405	10.49
Krishnamoorthy.R	NTK	1325	0.65
Krishnamoorthy.S	BJP	1092	0.54
Rajkumar.S	IND	605	0.3
Chinnadurai.S	BSP	584	0.29
Ulaganathan.N	NCP	414	0.2
Irulapoo.Selvakumar	IND	350	0.17
Karunakaran.G	IND	312	0.15
Alangarmery.T	IND	263	0.13
Mahesh.C	IND	258	0.13
Selvamani.P	IND	202	0.1
	NOTA	1950	0.96



Polling Station Level Election Results

Number and Name of Polling Stations (PS) (2021)

Number of Polling Stations	Name of Polling Stations	Number of Polling Stations	Name of Polling Stations
1	Govt.High School, Olaiyur.East West Terraced Building.Facing South.East Portion.	18	Panchayat Union Middle School, Thavadanallur.East West Terraced Building.Facing South East Portion.
1A	Govt.High School, Olaiyur.East West Terraced Building.Facing South.East Portion.	19	Panchayat Union Middle School, Thavadanallur.East West Terraced Building.Facing North East Portion.
2	Govt.High School, Olaiyur.East West Terraced Building.Western Side South Facing.West Portion	20	Panchayat Union Elementary School, Siluvaichery.East West Tiled Building.Facing North.West Portion.
2A	Govt.High School, Olaiyur.East West Terraced Building.Western Side South Facing.West Portion	21	Govt High School, Silambur South.East West Terraced Building.Facing South.
3	Panchayat Union Middle School, Periyathukkurichi.West Terraced Building.South Facing.West Portion.	22	Govt High School, Silambur South.East West Terraced Building.Facing South.East Portion
4	Panchayat Union Middle School, Periyathukkurichi.East West Terraced Building.South Facing.Middle Portion.	23	Panchayat Union Elementary School Silambur, North South Terraced Building, Facing East.
5	Panchayat Union Elementary School, Vizhuthudaiyan.North South Terraced Building.Facing West.Northern Side	24	Adi Dravidar Welfare Elementary School, Pukkuzhi, East West Terraced Building, Facing South, West Portion
6	Panchayat Union Elementary School Nagambandhal.East West Terraced Building.Facing South.East Portion	24A	Adi Dravidar Welfare Elementary School, Pukkuzhi, East West Terraced Building, Facing South, West Portion
7	Panchayat Union Elementary School Nagambandhal.East West Terraced Building.Facing South.West Portion.	25	Govt.Hr.Sec.School, Edaiyakkurichi.East West Terraced Building.Facing South.West Portion.
8	Panchayat Union Elementary School Nagambandhal.East West Terraced Building.Facing South.West Portion.	26	Govt.Hr.Sec.School, Edaiyakkurichi.East West New Terraced Building.Facing South. East Portion.
9	Panchayat Union Elementary School, Reddippalayam, East West Tiled Building, Facing South	27	Govt. Hr. Sec. School, Edaiyakkurichi, East West Terraced Building, Facing North, West Portion,
10	Panchayat Union Elementary School, Rangiyam.East West Terraced Building.Facing North.West Portion	28	Govt.Hr.Sec.School, Edaiyakkurichi.East West Terraced Building.North Facing.East Portion
11	Panchayat Union Elementary School, Rangiyam.East West Terraced Building.Facing North.East Portion.	29	Panchayat Union Elementary School, Ayyur.North South Terraced Building.East Facing.North Portion
11A	Panchayat Union Elementary School, Rangiyam.East West Terraced Building.Facing North.East Portion.	29A	Panchayat Union Elementary School, Ayyur.North South Terraced Building.East Facing.North Portion
12	Panchayat Union Elementary School, Azhagapuram.East West New Terraced Building.Facing North.Eastern Side.	30	Govt. Hr. Sec. School, Ayyur, East West Terraced Building, Facing North, East Side -West Portion
13	Panchayat Union Elementary School, Azhagapuram.East West New Terraced Building.Facing North.Middle Portion.	31	Panchayat Union Middle School, Kanguzhi..East West Terraced Building.Facing South.West Portion
14	Panchayat Union Elementary School, Azhagapuram.East West New Terraced Building.Facing North.Western Side.	32	Panchayat Union Middle School, Kanguzhi..East West Terraced Building.Facing South.West Portion
15	Panchayat Union Middle School, Agaram.East West Terraced Building.Facing South.West Portion.	33	Govt.Hr.Sec.School, Vilandai - Andimadam.East West Terraced Building.West Portion.Facing South
15A	Panchayat Union Middle School, Agaram.East West Terraced Building.Facing South.West Portion.	34	Govt.Hr.Sec.School, Vilandai - Andimadam.East West Terraced Building.Middle Portion.Facing South.
16	Panchayat Union Middle School, Agaram.East West Terraced Building.Facing South.East Portion.	35	Govt. Hr. Sec. School, Vilandai - Andimadam, East West Terraced Building, Facing South, West Portion East Side
17	Panchayat Union Middle School, Chinnakkarukkai.East West Terraced Building.Facing North.West Portion.	35A	Govt. Hr. Sec. School, Vilandai - Andimadam, East West Terraced Building, Facing South, West Portion East Side

Contd....

Polling Station Level Election Results

Polling Station-wise Votes Secured by Overall Top Five Parties in Jayankondam Assembly in Assembly Election (AE) under Chidambaram Parliamentary Constituency in Tamil Nadu (2021)

Number of Polling Station	Winner - Kannan Ka So Ka (DMK)	Runner-up - Balu K (PMK)	3rd - Mahalingam Neela (NTK)	4th - Sornalatha @ Latha G (IJK)	5th - Siva J K (AMMKMNKZ)	NOTA	Other	Total Votes Secured
30	140	288	9	12	2	4	14	469
31	229	201	20	9	3	3	9	474
32	305	386	38	18	1	6	24	778
33	261	225	31	14	8	5	5	549
34	279	290	31	17	4	6	8	635
35	237	126	40	7	14	2	9	435
35A	263	139	30	2	4	1	6	445
36	212	202	26	10	0	0	7	457
36A	227	192	22	3	2	14	16	476
37	158	367	38	28	2	5	19	617
38	217	196	80	14	4	1	7	519
39	220	75	47	8	1	2	10	363
40	464	168	93	11	6	3	14	759
41	380	156	54	7	6	5	7	615
42	408	152	39	11	10	12	19	651
43	528	130	100	5	17	14	12	806
44	299	42	68	3	4	4	4	424
44A	368	39	42	2	3	10	6	470
45	232	55	119	7	6	6	7	432
45A	283	59	62	7	4	9	19	443
46	296	85	64	4	6	4	11	470
46A	390	74	39	3	3	2	16	527
47	269	134	50	15	1	8	5	482
47A	273	143	34	11	4	4	14	483
48	352	295	48	32	2	6	14	749
49	637	53	64	2	5	9	11	781
50	105	204	6	22	1	4	1	343
51	218	447	18	104	3	4	17	811
52	255	125	27	29	3	6	9	454
52A	293	133	9	10	2	9	20	476
53	93	251	6	3	0	0	3	356
54	244	173	17	8	1	3	6	452
54A	248	206	7	4	3	6	7	481
55	242	507	10	27	4	3	13	806
56	454	178	19	8	6	8	17	690

Contd....

Polling Station Level Election Results

Winner, Runner-up and 3rd Party Position & Winning Margin According to Polling Stations in Jayankondam Assembly in Assembly Election (AE) under Chidambaram Parliamentary Constituency in Tamil Nadu (2021)

Polling Station Number	Winner Party	Winner Votes (%)	Runner-up Party	Runner-up Votes (%)	Winning Margin Votes (%)	Third Party	Third Party Votes (%)	Other Votes (%)
60A	DMK	319 (68.9)	PMK	112 (24.19)	207 (44.71)	NTK	10 (2.16)	22 (4.75)
61	DMK	528 (64.16)	PMK	201 (24.42)	327 (39.74)	NTK	69 (8.38)	25 (3.04)
62	DMK	498 (73.45)	PMK	114 (16.81)	384 (56.64)	NTK	34 (5.01)	32 (4.72)
63	DMK	509 (77.59)	PMK	87 (13.26)	422 (64.33)	NTK	26 (3.96)	34 (5.18)
64	PMK	229 (47.02)	DMK	224 (46)	5 (1.02)	NTK	16 (3.29)	18 (3.7)
65	DMK	339 (51.44)	PMK	232 (35.2)	107 (16.24)	NTK	46 (6.98)	42 (6.37)
66	DMK	183 (43.16)	PMK	162 (38.21)	21 (4.95)	NTK	47 (11.08)	32 (7.55)
66A	DMK	223 (50.68)	PMK	155 (35.23)	68 (15.45)	NTK	28 (6.36)	34 (7.73)
67	DMK	348 (45.08)	PMK	293 (37.95)	55 (7.13)	NTK	48 (6.22)	83 (10.75)
68	DMK	292 (60.46)	PMK	152 (31.47)	140 (28.99)	NTK	14 (2.9)	25 (5.18)
69	DMK	219 (49.66)	PMK	146 (33.11)	73 (16.55)	NTK	53 (12.02)	23 (5.22)
69A	DMK	207 (46.31)	PMK	188 (42.06)	19 (4.25)	NTK	21 (4.7)	31 (6.94)
70	DMK	230 (58.82)	PMK	103 (26.34)	127 (32.48)	NTK	34 (8.7)	24 (6.14)
70A	DMK	254 (59.62)	PMK	125 (29.34)	129 (30.28)	NTK	16 (3.76)	31 (7.28)
71	DMK	206 (58.69)	PMK	105 (29.91)	101 (28.78)	NTK	23 (6.55)	17 (4.84)
72	DMK	449 (55.36)	PMK	249 (30.7)	200 (24.66)	NTK	54 (6.66)	59 (7.27)
73	PMK	279 (58.49)	DMK	151 (31.66)	128 (26.83)	IJK	18 (3.77)	29 (6.08)
74	DMK	448 (75.68)	PMK	85 (14.36)	363 (61.32)	NTK	42 (7.09)	17 (2.87)
75	DMK	355 (81.61)	NTK	35 (8.05)	320 (73.56)	PMK	27 (6.21)	18 (4.14)
75A	DMK	392 (83.76)	PMK	33 (7.05)	359 (76.71)	NTK	20 (4.27)	23 (4.91)
76	DMK	342 (55.43)	PMK	180 (29.17)	162 (26.26)	NTK	53 (8.59)	42 (6.81)
77	DMK	298 (54.28)	PMK	175 (31.88)	123 (22.4)	NTK	45 (8.2)	31 (5.65)
78	PMK	397 (71.92)	DMK	76 (13.77)	321 (58.15)	NTK	33 (5.98)	46 (8.33)
79	PMK	417 (63.96)	DMK	187 (28.68)	230 (35.28)	NTK	13 (1.99)	35 (5.37)
80	PMK	352 (48.42)	DMK	319 (43.88)	33 (4.54)	IJK	15 (2.06)	41 (5.64)
81	DMK	330 (67.07)	PMK	83 (16.87)	247 (50.2)	NTK	47 (9.55)	32 (6.5)
81A	DMK	395 (73.69)	PMK	95 (17.72)	300 (55.97)	NTK	26 (4.85)	20 (3.73)
82	PMK	176 (56.41)	DMK	113 (36.22)	63 (20.19)	NTK	6 (1.92)	17 (5.45)
83	PMK	342 (51.58)	DMK	255 (38.46)	87 (13.12)	IJK	27 (4.07)	39 (5.88)
84	DMK	265 (45.61)	PMK	247 (42.51)	18 (3.1)	NTK	20 (3.44)	49 (8.43)
85	PMK	333 (63.92)	DMK	132 (25.34)	201 (38.58)	IJK	26 (4.99)	30 (5.76)
85A	PMK	388 (67.48)	DMK	140 (24.35)	248 (43.13)	IJK	15 (2.61)	32 (5.57)
86	DMK	398 (51.76)	PMK	301 (39.14)	97 (12.62)	NTK	43 (5.59)	27 (3.51)
87	PMK	278 (65.88)	DMK	98 (23.22)	180 (42.66)	NTK	21 (4.98)	25 (5.92)
87A	PMK	318 (64.77)	DMK	121 (24.64)	197 (40.13)	NTK	17 (3.46)	35 (7.13)
88	PMK	318 (66.25)	DMK	127 (26.46)	191 (39.79)	NTK	21 (4.38)	14 (2.92)
89	DMK	311 (65.89)	PMK	121 (25.64)	190 (40.25)	NTK	19 (4.03)	21 (4.45)

Contd....

Socio-Economic Amenities - Rural

Access to Education Facilities

Particulars	Number of Villages (% of Population)				
	Available	Not Available	If Not Available (Distance of Nearest Facility)		
			A	B	C
Govt. Primary School	74 (100)	0 (0)	0 (0)	0 (0)	0 (0)
Private Primary School	16 (27)	58 (73)	0 (0)	0 (0)	0 (0)
Govt. Middle School	57 (84)	17 (16)	12 (11)	4 (3)	0 (0)
Private Middle School	10 (15)	64 (85)	0 (0)	0 (0)	0 (0)
Govt. Secondary School	31 (54)	43 (46)	24 (27)	16 (14)	0 (0)
Private Secondary School	6 (11)	68 (89)	0 (0)	0 (0)	0 (0)
Govt. Senior Secondary School	12 (24)	62 (76)	29 (35)	28 (34)	3 (4)
Private Senior Secondary School	1 (2)	73 (98)	1 (2)	0 (0)	0 (0)
Govt. Arts and Science Degree College	0 (0)	74 (100)	0 (0)	0 (0)	2 (3)
Private Arts and Science Degree College	1 (2)	73 (98)	5 (7)	26 (38)	40 (51)
Govt. Engineering College	0 (0)	74 (100)	0 (0)	0 (0)	0 (0)
Private Engineering College	0 (0)	74 (100)	5 (6)	18 (26)	51 (68)
Govt. Medicine College	0 (0)	74 (100)	0 (0)	0 (0)	20 (24)
Private Medicine College	0 (0)	74 (100)	0 (0)	0 (0)	54 (76)
Govt. Management Institute	0 (0)	74 (100)	0 (0)	0 (0)	2 (2)
Private Management Institute	0 (0)	74 (100)	0 (0)	6 (9)	66 (89)
Govt. Polytechnic	0 (0)	74 (100)	0 (0)	0 (0)	0 (0)
Private Polytechnic	0 (0)	74 (100)	5 (6)	17 (22)	52 (72)
Govt. Vocational Training School/ITI	1 (1)	73 (99)	2 (4)	6 (6)	4 (5)
Private Vocational Training School/ITI	1 (2)	73 (98)	10 (14)	17 (26)	33 (43)
Govt. Non Formal Training Centre	72 (99)	2 (1)	2 (1)	0 (0)	0 (0)
Private Non Formal Training Centre	4 (6)	70 (94)	0 (0)	0 (0)	0 (0)
Govt. School For Disabled	0 (0)	74 (100)	0 (0)	0 (0)	0 (0)
Private School For Disabled	2 (4)	72 (96)	3 (6)	23 (24)	46 (66)
Government Others	0 (0)	74 (100)	0 (0)	0 (0)	0 (0)
Private Others	0 (0)	74 (100)	0 (0)	0 (0)	0 (0)

Note : Distance A : Less than 5 km; B : Between 5-10 km; C : 10+ km.; Source : Data Analysis is based on 2011 Census.

DISCLAIMER

The Terms of Use and Disclaimer of Datanet India Private Limited (hereinafter referred to as "Datanet") for use of this analysis report of **Jayankondam Assembly Constituency (Jayankondam Vidhan Sabha)** :-

1. **Assembly Factbook™** is a Registered Trade Mark owned by Datanet.
2. All the maps are sketched and graphical representation only and have not been drawn to the scale and also not to represent the actual geographical area or boundary of the unit.
3. The data for the aforesaid analysis is based on authentic sources and has been culled from the various publications of Census, CSO and NSSO for district and block level data, various central and state government departments, Central & State Elections Commissions and the concerned Returning Officers' releases, Electoral Rolls, Election results and allied publications, internal assessment, surveys, estimates and analysis. Therefore, certain adjustment of data at micro level may have been done to arrive closer to the macro data.
4. Data have been provided on an "As Is" and "As AVAILABLE" basis
5. The colours shown in the maps or diagram and charts of a particular party, alliance or AC are indicative and do not represent them.
6. This publication which includes maps, sheets, graphs and data would be the property under copyright of Datanet only. The user may use these for its internal study, analysis and research purposes. It's public display, re-selling or any commercial uses by the user are not allowed.
7. Datanet has taken due care and caution in compilation and processing of data and allied information, but does not guarantee the accuracy, adequacy or completeness of any information/analysis and will be not responsible for any errors or omissions or for the results obtained from the use of such information/analysis.
8. All the contents for the publication have been culled from various authentic sources and Datanet reasonably believes such sources to be reliable, but does not make any representations, express or implied as to the accuracy or fitness of use of such information. The information or contents of the information/analysis do not constitute advice and should not be relied upon in making (or refraining from making) any decision. Any reliance placed upon the information provided by Datanet is the sole responsibility and strictly at the user's risk.
9. In no event will Datanet be liable for any damages (including, without limitation, damages for loss of business projects, or loss of profits) arising in contract, tort or otherwise from the use of or inability to use any of its contents, or from any action taken (or refrained from being taken) as a result of using the analysis or any of its contents. Datanet its directors, owners, editors, officials, employees, distributor and agents or any associate will not be liable for any errors in the information contained or any consequences arising from the use of the contents of the provided information/analysis.
10. If any provision of these terms and conditions is held invalid or illegal or unenforceable for any reason by any court of competent jurisdiction, such provision shall be severed and the remainder of provisions of the terms and conditions shall continue in full force and effect as if the Term of Use had been executed with the invalid, illegal or unenforceable provision eliminated.
11. If there are any discrepancies in the information provided, please bring it to attention of Datanet for suitable rectification measures.

Buy Online This Complete Book At
Datanet India eBooks Store

www.indiastatpublications.com

or go directly at

[http://www.indiastatpublications.com/
Assembly_factbook/Tamil_Nadu/Chidambaram/ Jayankondam](http://www.indiastatpublications.com/Assembly_factbook/Tamil_Nadu/Chidambaram/Jayankondam)

 **indiastat**elections

