



Tamil Nadu

Assembly Factbook™

Kunnam Assembly Constituency



Key Electoral Data of Kunnam
Assembly Constituency (Vidhan Sabha)



indiastatpublications

Tamil Nadu

Assembly Factbook™

Kunnam Assembly Constituency



Kunnam Vidhan Sabha

Editor & Director

Dr. R.K. Thukral

Research Editor

Dr. Shafeeq Rahman

Compiled, Researched and Published by Datanet India Pvt. Ltd.

D-100, 1st Floor,

Okhla Industrial Area, Phase-I,
New Delhi- 110020.

Ph.: 91-11- 43580781-84

Email : support@indiastatpublications.com

Website : www.indiastatelections.com

Online Book Store :

www.indiastatpublications.com

Report No. : AFB/TN-148-0125

ISBN : 978-93-5313-778-6

First Edition : January, 2018

Eighth Updated Edition : January, 2025

Price : Rs. 11500/-

US\$ 310

© Datanet India Pvt. Ltd.

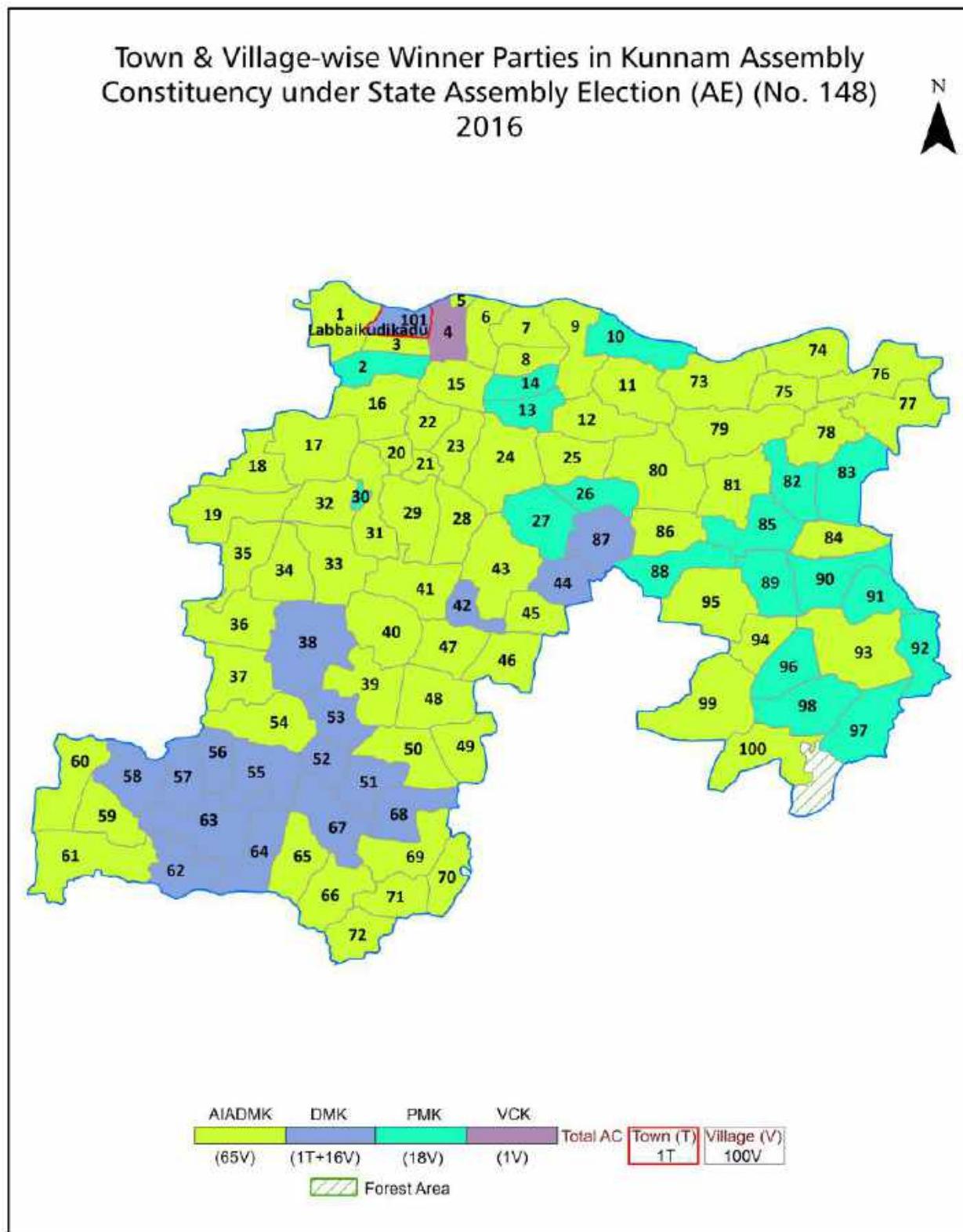
All rights reserved. No part of this book may be reproduced, stored in a retrieval system or transmitted in any form or by any means, mechanical photocopying, photographing, scanning, recording or otherwise without the prior written permission of the publisher. Please refer to Disclaimer at page no. 257 for the use of this publication.

Printed in India

Contents

No.	Particulars	Page No.
	Introduction	
1	Assembly Constituency - (Vidhan Sabha) at a Glance Features of Assembly as per Delimitation Commission of India (2008)	1-2
	Location and Political Maps	
2	Location Map Boundaries of Assembly Constituency - (Vidhan Sabha) in District Boundaries of Assembly Constituency under Parliamentary Constituency - (Lok Sabha) Town & Village-wise Winner Parties- 2024, 2021, 2019, 2016, 2014, 2011 and 2009	3-11
	Administrative Setup (2011)	
3	District Sub-district Towns Villages Inhabited Villages Uninhabited Villages Village Panchayat Intermediate Panchayat	12-17
	Demographics (2011)	
4	Population Households Rural/Urban Population Towns and Villages by Population Size Sex Ratio (Total & 0-6 Years) Religious Population Social Population Literacy Rate	18-19
	Electoral Features	
5	Important Dates of Last Elections Held Electors by Gender Service Electors Voters Voters Turnout Polling Stations & Average Number of Electors per Polling Station Electors by Age Group Present Elected Representatives	20-25
	Historical Summary Election Results	
6	Vote Share of Major Parties Winning Margin (Number & Percentage) Polarity of Parties Summary Result of Assembly Segment of Parliamentary Elections 2024, 2019, 2014 and 2009 Summary Result of Assembly Elections 2021, 2016 and 2011	26-35
	Polling Station Level Election Results	
7	Name and Number of Polling Station 2024, 2021, 2019, 2016, 2014, 2011 and 2009 Polling Station-wise Electors, Voters & Voters Turnout 2024, 2021, 2019, 2016, 2014, 2011 and 2009 Polling Station wise Elections Results 2024, 2021, 2019, 2016, 2014, 2011 and 2009	36-236
	Share of Assembly Constituency	
8	Share of Assembly Constituency - (Vidhan Sabha) in State, District and Parliamentary Constituency - (Lok Sabha)	237
	Socio-Economic Amenities (2011)	
9	Access to Administrative Units Agricultural, Manufacturing and Industrial Commodities Demographic Indicators Education Health & Manpower Drinking Water Supply Sanitation Entertainment and Recreations Infrastructure Power Food Allocation Distribution and Marketing of Agriculture Commodities Infrastructure Transport and Road Infrastructure Communication Banking and Financial Services Land Use Irrigation Source	238-253
10	Abbreviation & Sources	254-256
11	Disclaimer	257

Location & Political Map



Administrative Setup

List of Village Panchayat & Intermediate Panchayat (Block) Name - 2011

Village Name	Village Panchayat Name	Intermediate Panchayat Name
Adhanakurichi	Adhanakurichi	Sendurai
Adhanur (North)	Adhanur	Alathur
Adhanur (South)	Pilimisai	Alathur
Aduthurai	Aduthurai	Veppur
Agaram Sigoor	Agaram Sigoor	Veppur
Aiyinapuram	Aiyinapuram	Alathur
Alagiripalayam	Keelamathur, Allinagaram	Alathur
Alathiyur	Alathiyur	Sendurai
Anandavadi	Anandavadi	Sendurai
Andi Kurumbur	Andi Kurumbalur	Veppur
Asaveerankudikkadu	Asaveerankudikkadu	Sendurai
Asur	Asur	Veppur
Athiyur (North)	Athiyur	Veppur
Athiyur (South)	Athiyur	Veppur
Ayanathathanur	Ayanthathanur	Sendurai
Bhujangarayanallur	Bhujangarayanallur , Zamin Peraiyur	Alathur
Elumur (East)	Elumur	Veppur
Elumur (West)	Elumur	Veppur
Gudalur	Gudalur	Alathur
Irumbilikurichi	Irumbilikurichi	Sendurai
Kadur (North)	Kadur	Veppur
Kadur (South)	Kadur	Veppur
Karai (East)	Karai	Alathur
Karai (West)	Karai	Alathur
Keelaperambalur	Keelaperambalur	Veppur
Keelapuliyur (North)	Keelapuliyur	Veppur
Keelapuliyur (South)	Keelapuliyur	Veppur
Keezhamaligai	Keezhamaligai	Sendurai
Kilamathur (North)	Kilumathur	Veppur

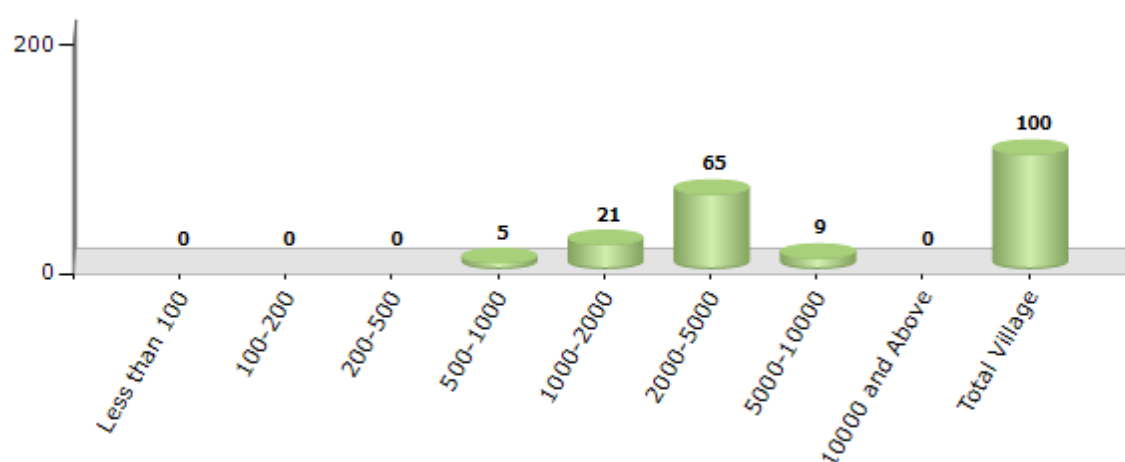
Contd....

Demographics

Number of Villages by Population Size - 2011

Less than 100	100-200	200-500	500-1000	1000-2000	2000-5000	5000-10000	10000 and Above	Total Village
0	0	0	5	21	65	9	0	100

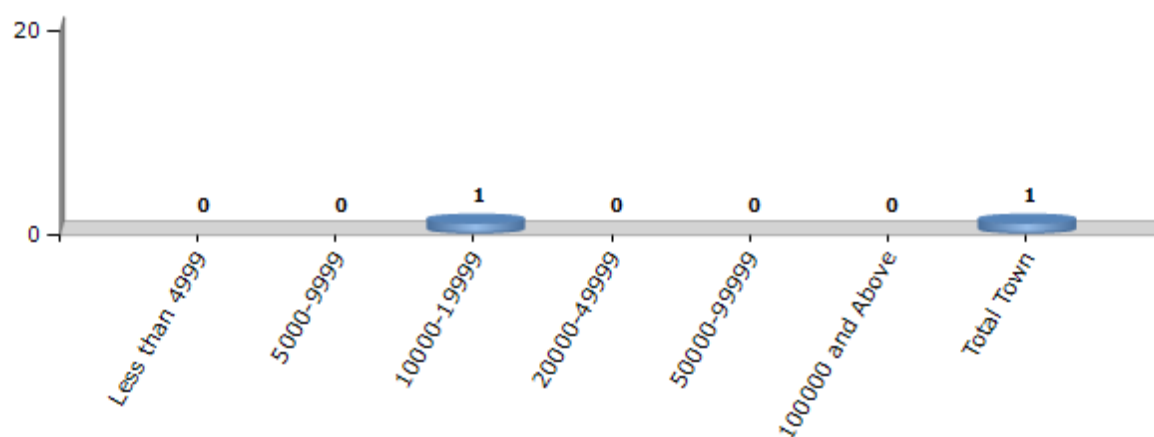
Number of Villages by Population Size - 2011



Number of Towns by Population Size - 2011

Less than 4999	5000-9999	10000-19999	20000-49999	50000-99999	100000 and Above	Total Town
0	0	1	0	0	0	1

Number of Towns by Population Size - 2011

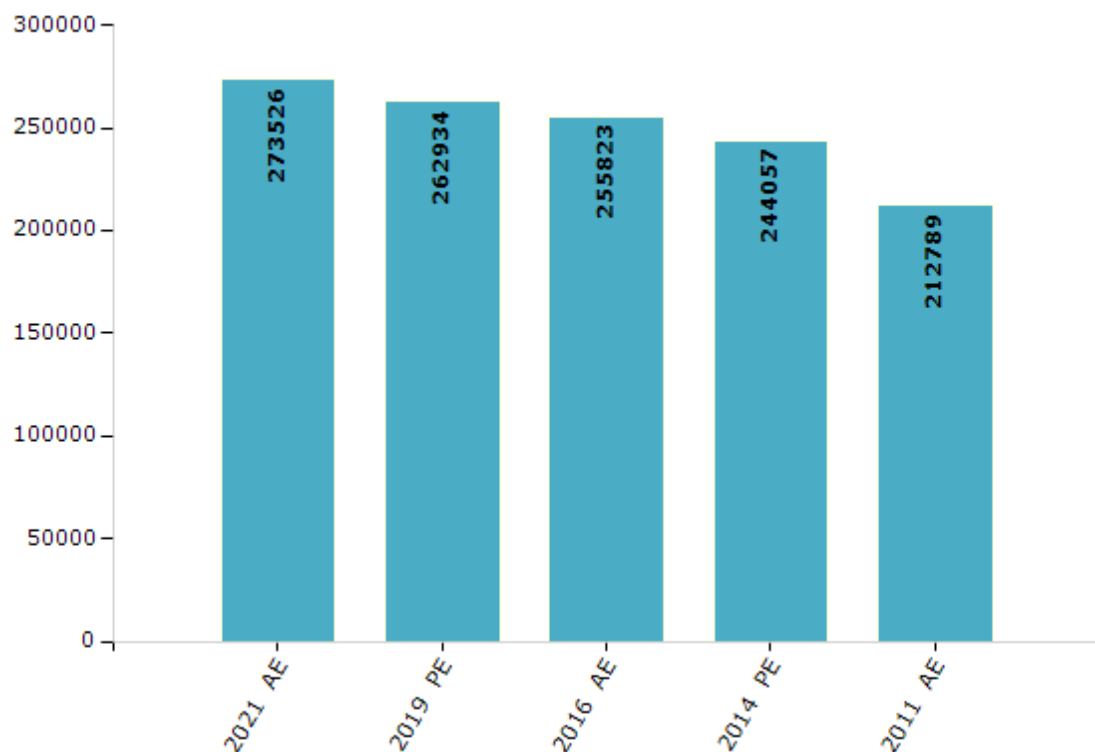


Electoral Features

Electors by Male & Female

Year	Male	Female	Others	Total	Year	Male	Female	Others	Total
2021 AE	135160	138353	13	273526	1999 PE	-	-	-	-
2019 PE	130910	132014	10	262934	1996 AE	-	-	-	-
2016 AE	127121	128691	11	255823	1991 AE	-	-	-	-
2014 PE	121683	122357	17	244057	1989 AE	-	-	-	-
2011 AE	105299	107483	7	212789	1984 AE	-	-	-	-
2009 PE	-	-	-	-	1980 AE	-	-	-	-
2006 AE	-	-	-	-	1977 AE	-	-	-	-
2004 PE	-	-	-	-	1971 AE	-	-	-	-
2001 AE	-	-	-	-	1967 AE	-	-	-	-

Number of Electors

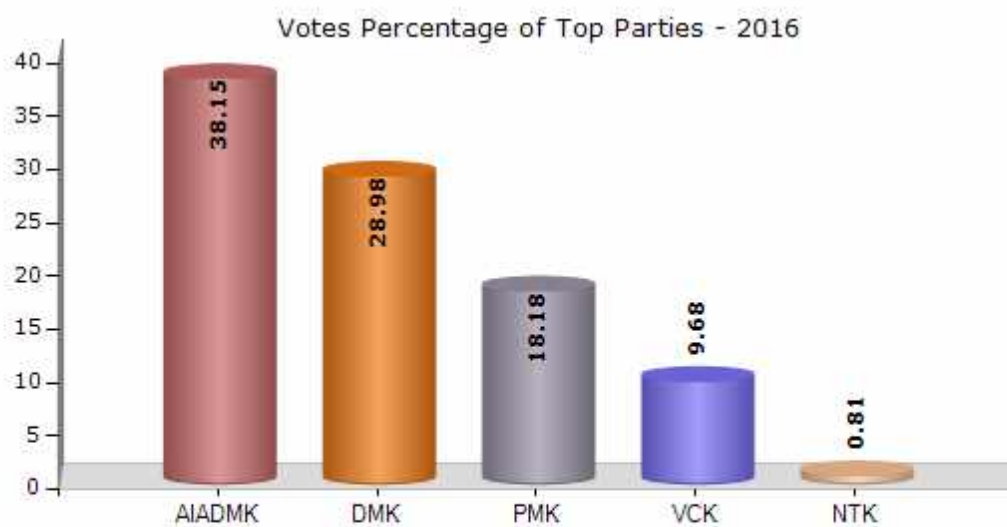


Note : AE : Assembly Election, PE : Assembly Segment of Parliamentary Election

Historical Summary Election Results

Summary Result of Assembly Election - 2016

Candidate Name	Party	Votes	Votes %
Ramachandran.R.T	AIADMK	78218	38.15
Durairaj.T	DMK	59422	28.98
Vaithilingam.G	PMK	37271	18.18
Mohamed Shanavas.J	VCK	19853	9.68
Arul.P	NTK	1665	0.81
Ragupathi A.V.R	IJK	1168	0.57
Rajendran.K	BSP	1092	0.53
Durairaj.R	IND	1055	0.51
Ramalingam.M	IND	586	0.29
Silambarasan.N	IND	566	0.28
Senthil Kumar.M	IND	393	0.19
Rajan.V	IND	313	0.15
Srinivasan .V.P	LJP	211	0.1
Senthilkumar. P	IND	207	0.1
	NOTA	3024	1.47



Polling Station Level Election Results

Number and Name of Polling Stations (PS) (2021)

Number of Polling Stations	Name of Polling Stations
1	Panchayat Union Middle School New Building Terraced North Portion West Facing, Thirumandurai
2	Panchayat Union Middle School East Building ,South Portion Facing West , Thirumandurai
3	Panchayat Union Middle School New Terraced Building South Portion Facing West, Thirumandurai
3A	Panchayat Union Middle School New Terraced Building South Portion Facing West, Thirumandurai
4	Panchayat Union Middle School New Tiled Building East Portion West Facing, Thirumandurai
4A	Panchayat Union Middle School New Tiled Building East Portion West Facing, Thirumandurai
5	Govt. Girls Higher Secondary School East Side, North Portion West Facing Terraced, Labbaikudikadu
5A	Govt. Girls Higher Secondary School East Side, North Portion West Facing Terraced, Labbaikudikadu
6	Govt. Girls Higher Secondary School East Side, South Portion West Facing Terraced, Labbaikudikadu
6A	Govt. Girls Higher Secondary School East Side, South Portion West Facing Terraced, Labbaikudikadu
7	Govt. Girls Higher Secondary School East Building, Terraced South Portion West Facing , Labbaikudikadu
8	Govt. Girls Higher Secondary School Additional North South Terraced Building, West Portion, South Facing , Labbaikudikadu
8A	Govt. Girls Higher Secondary School Additional North South Terraced Building, West Portion, South Facing , Labbaikudikadu
9	Panchayat Union Middle School North South Terraced Building, South Side ,North Portion West Facing , Labbaikudikadu
9A	Panchayat Union Middle School North South Terraced Building, South Side ,North Portion West Facing , Labbaikudikadu
10	Govt. Girls Higher Secondary School Additional East Building Terraced South Facing, Labbaikudikadu
11	Govt. Girls Higher Secondary School East West Terraced Building East Portion South Facing , Labbaikudikadu
12	Panchayat Union Middle School Middle Portion North Side, West Facing Terraced Building , Labbaikudikadu
12A	Panchayat Union Middle School Middle Portion North Side, West Facing Terraced Building , Labbaikudikadu
13	Panchayat Union Middle School South Portion, North Building Terraced East Facing , Labbaikudikadu
14	Panchayat Union Middle School Middle Portion, North South Building Terraced West Facing East Side, Labbaikudikadu

Number of Polling Stations	Name of Polling Stations
14A	Panchayat Union Middle School Middle Portion, North South Building Terraced West Facing East Side, Labbaikudikadu
15	Panchayat Union Elementary School North South Tiled Building North Portion East Facing, Pennakonam
16	Panchayat Union Elementary School North South Terraced Building South Portion West Facing , Pennakonam
17	Panchayat Union Elementary School Terraced East West Building East Portion North Facing, Keelakudikadu
18	T.E.L.C. Elementary School East West Terraced Building, North Portion East Facing ., Pennakonam
18A	T.E.L.C. Elementary School East West Terraced Building, North Portion East Facing ., Pennakonam
19	Govt. Higher Sec. School East West Building West Portion North Facing Terraced , S.Aduthurai
19A	Govt. Higher Sec. School East West Building West Portion North Facing Terraced , S.Aduthurai
20	Government Higher Secondary School South North New Terraced Building South Portion West Facing, S. Aduthurai
21	Adhidiravidar Welfare High School East West Building West Portion North Facing, Ogalur
21A	Adhidiravidar Welfare High School East West Building West Portion North Facing, Ogalur
22	Adhidiravidar Welfare High School East West Terraced Building East Portion North Facing, Ogalur
23	Panchayat Union Elementary School, New Building, Terraced North South West Facing, Ogalur
24	Punitha Tharasha Elementary School, East West Terraced Building, South Portion, North Facing, Kazhanivasal
25	Panchayat Union Elementary School New Building East Side North Facing , Tiled , Ogalur
26	Panchayat Union Elementary School, North South Terraced Building East Facing , Ogalur
27	Panchayat Union Elementary School, East West Terraced Building, North Facing, Athiyur
28	Panchayat Union Elementary School North Building, South Facing , Puthupettai
29	Government High School West Building, North Portion East Facing, Terraced, Athiyur
29A	Government High School West Building, North Portion East Facing, Terraced, Athiyur
30	Panchayat Union Elementary School New Terraced Building East Side, South Facing, Athiyur

Contd....

Polling Station Level Election Results

Polling Station-wise Votes Secured by Overall Top Five Parties in Kunnam Assembly in Assembly Election (AE) under Chidambaram Parliamentary Constituency in Tamil Nadu (2021)

Number of Polling Station	Winner - Sivasankar, S.S. (DMK)	Runner-up - Ramachandran, R.T. (AIADMK)	3rd - Arul, P. (NTK)	4th - Kaarthikeyan, S. (AMMKMNKZ)	5th - Selvaraju, R. (IND)	NOTA	Other	Total Votes Secured
25	141	423	16	7	1	3	15	606
26	152	426	9	1	2	0	22	612
27	186	425	19	7	0	3	20	660
28	134	220	12	6	0	2	9	383
29	220	210	12	1	1	0	4	448
29A	264	252	8	1	1	1	9	536
30	427	205	11	5	2	2	7	659
31	207	254	15	8	0	1	14	499
32	163	493	29	9	1	2	18	715
33	325	409	39	14	2	5	26	820
34	64	196	13	9	0	2	2	286
35	285	246	18	4	5	3	12	573
36	283	162	18	1	1	1	16	482
37	259	231	33	8	0	4	17	552
38	234	311	12	3	4	3	15	582
39	181	465	15	2	3	3	18	687
40	280	259	11	3	4	2	24	583
41	160	302	12	0	4	3	18	499
42	138	341	13	5	0	2	18	517
43	134	470	14	6	2	0	13	639
44	295	141	13	11	1	0	7	468
44A	353	156	8	3	3	0	10	533
45	141	282	5	2	1	4	9	444
46	NV	NV	NV	NV	NV	NV	NV	NV
47	232	318	68	8	6	3	24	659
48	312	88	27	3	3	0	5	438
48A	391	85	9	2	0	0	3	490
49	294	158	12	7	8	1	15	495
50	147	239	24	5	0	1	3	419
51	402	257	25	5	6	1	12	708
52	101	252	25	4	0	3	6	391
52A	138	338	9	2	0	3	13	503
53	293	189	20	2	1	3	14	522
54	166	302	21	2	3	2	5	501
55	162	264	22	9	7	0	17	481

Contd....

Polling Station Level Election Results

Winner, Runner-up and 3rd Party Position & Winning Margin According to Polling Stations in Kunnam Assembly in Assembly Election (AE) under Chidambaram Parliamentary Constituency in Tamil Nadu (2021)

Polling Station Number	Winner Party	Winner Votes (%)	Runner-up Party	Runner-up Votes (%)	Winning Margin Votes (%)	Third Party	Third Party Votes (%)	Other Votes (%)
60	AIADMK	388 (52.36)	DMK	298 (40.22)	90 (12.14)	NTK	28 (3.78)	27 (3.64)
61	AIADMK	194 (47.55)	DMK	176 (43.14)	18 (4.41)	NTK	23 (5.64)	15 (3.68)
61A	AIADMK	291 (52.91)	DMK	220 (40)	71 (12.91)	NTK	8 (1.45)	31 (5.64)
62	DMK	214 (54.87)	AIADMK	133 (34.1)	81 (20.77)	NTK	32 (8.21)	11 (2.82)
62A	DMK	291 (55.96)	AIADMK	183 (35.19)	108 (20.77)	NTK	15 (2.88)	31 (5.96)
63	AIADMK	303 (56.42)	DMK	198 (36.87)	105 (19.55)	NTK	16 (2.98)	20 (3.72)
64	DMK	193 (51.88)	AIADMK	135 (36.29)	58 (15.59)	NTK	30 (8.06)	14 (3.76)
64A	DMK	261 (56.01)	AIADMK	174 (37.34)	87 (18.67)	NTK	17 (3.65)	14 (3)
65	DMK	468 (52.64)	AIADMK	374 (42.07)	94 (10.57)	NTK	27 (3.04)	20 (2.25)
66	AIADMK	345 (56.56)	DMK	224 (36.72)	121 (19.84)	NTK	18 (2.95)	23 (3.77)
67	DMK	214 (49.54)	AIADMK	177 (40.97)	37 (8.57)	NTK	25 (5.79)	16 (3.7)
68	AIADMK	263 (44.58)	DMK	241 (40.85)	22 (3.73)	NTK	46 (7.8)	40 (6.78)
69	DMK	394 (47.99)	AIADMK	351 (42.75)	43 (5.24)	NTK	44 (5.36)	32 (3.9)
70	AIADMK	304 (45.31)	DMK	266 (39.64)	38 (5.67)	NTK	54 (8.05)	47 (7)
71	DMK	465 (53.39)	AIADMK	351 (40.3)	114 (13.09)	NTK	26 (2.99)	29 (3.33)
72	AIADMK	174 (42.54)	DMK	165 (40.34)	9 (2.2)	NTK	46 (11.25)	24 (5.87)
72A	AIADMK	227 (44.6)	DMK	215 (42.24)	12 (2.36)	NTK	42 (8.25)	25 (4.91)
73	DMK	217 (48.55)	AIADMK	159 (35.57)	58 (12.98)	NTK	65 (14.54)	6 (1.34)
74	AIADMK	159 (43.09)	DMK	125 (33.88)	34 (9.21)	NTK	56 (15.18)	29 (7.86)
75	AIADMK	173 (51.64)	DMK	119 (35.52)	54 (16.12)	NTK	27 (8.06)	16 (4.78)
76	DMK	194 (43.79)	AIADMK	190 (42.89)	4 (0.9)	NTK	47 (10.61)	12 (2.71)
76A	DMK	244 (54.83)	AIADMK	167 (37.53)	77 (17.3)	NTK	16 (3.6)	18 (4.04)
77	DMK	270 (53.89)	AIADMK	186 (37.13)	84 (16.76)	NTK	33 (6.59)	12 (2.4)
78	DMK	388 (50.65)	AIADMK	273 (35.64)	115 (15.01)	NTK	48 (6.27)	57 (7.44)
79	DMK	235 (46.26)	AIADMK	188 (37.01)	47 (9.25)	NTK	48 (9.45)	37 (7.28)
80	DMK	297 (48.45)	AIADMK	237 (38.66)	60 (9.79)	NTK	47 (7.67)	32 (5.22)
81	DMK	386 (63.28)	AIADMK	157 (25.74)	229 (37.54)	NTK	38 (6.23)	29 (4.75)
82	AIADMK	286 (60.85)	DMK	143 (30.43)	143 (30.42)	NTK	22 (4.68)	19 (4.04)
83	AIADMK	207 (51.49)	DMK	155 (38.56)	52 (12.93)	NTK	23 (5.72)	17 (4.23)
83A	AIADMK	289 (61.49)	DMK	144 (30.64)	145 (30.85)	NTK	12 (2.55)	25 (5.32)
84	DMK	409 (53.75)	AIADMK	272 (35.74)	137 (18.01)	NTK	34 (4.47)	46 (6.04)
85	DMK	280 (48.95)	AIADMK	187 (32.69)	93 (16.26)	NTK	55 (9.62)	50 (8.74)
86	AIADMK	264 (53.44)	DMK	179 (36.23)	85 (17.21)	NTK	35 (7.09)	16 (3.24)
87	AIADMK	192 (50.13)	DMK	151 (39.43)	41 (10.7)	NTK	25 (6.53)	15 (3.92)
87A	AIADMK	267 (52.05)	DMK	201 (39.18)	66 (12.87)	NTK	13 (2.53)	32 (6.24)
88	DMK	277 (66.11)	AIADMK	112 (26.73)	165 (39.38)	NTK	19 (4.53)	11 (2.63)
88A	DMK	315 (66.32)	AIADMK	135 (28.42)	180 (37.9)	NTK	11 (2.32)	14 (2.95)

Contd....

Socio-Economic Amenities - Rural

Access to Education Facilities

Particulars	Number of Villages (% of Population)				
	Available	Not Available	If Not Available (Distance of Nearest Facility)		
			A	B	C
Govt. Primary School	93 (96)	7 (4)	2 (0)	0 (0)	0 (0)
Private Primary School	35 (41)	65 (59)	1 (1)	0 (0)	0 (0)
Govt. Middle School	78 (84)	22 (16)	13 (8)	1 (1)	0 (0)
Private Middle School	18 (22)	82 (78)	2 (1)	0 (0)	0 (0)
Govt. Secondary School	30 (36)	70 (64)	27 (27)	31 (24)	1 (1)
Private Secondary School	12 (15)	88 (85)	1 (0)	2 (2)	0 (0)
Govt. Senior Secondary School	19 (23)	81 (77)	28 (29)	43 (38)	2 (1)
Private Senior Secondary School	4 (5)	96 (95)	0 (0)	4 (3)	0 (0)
Govt. Arts and Science Degree College	0 (0)	100 (100)	1 (1)	11 (9)	65 (64)
Private Arts and Science Degree College	0 (0)	100 (100)	0 (0)	6 (6)	17 (20)
Govt. Engineering College	0 (0)	100 (100)	0 (0)	5 (5)	33 (39)
Private Engineering College	0 (0)	100 (100)	1 (1)	12 (11)	49 (44)
Govt. Medicine College	0 (0)	100 (100)	0 (0)	0 (0)	31 (39)
Private Medicine College	0 (0)	100 (100)	0 (0)	8 (5)	61 (56)
Govt. Management Institute	0 (0)	100 (100)	0 (0)	0 (0)	4 (4)
Private Management Institute	0 (0)	100 (100)	0 (0)	8 (9)	88 (87)
Govt. Polytechnic	0 (0)	100 (100)	0 (0)	1 (1)	7 (6)
Private Polytechnic	0 (0)	100 (100)	0 (0)	6 (7)	86 (87)
Govt. Vocational Training School/ITI	0 (0)	100 (100)	0 (0)	10 (9)	33 (30)
Private Vocational Training School/ITI	1 (3)	99 (97)	2 (2)	11 (14)	43 (41)
Govt. Non Formal Training Centre	92 (96)	8 (4)	6 (3)	1 (1)	0 (0)
Private Non Formal Training Centre	5 (6)	95 (94)	1 (0)	0 (0)	0 (0)
Govt. School For Disabled	0 (0)	100 (100)	0 (0)	0 (0)	79 (72)
Private School For Disabled	0 (0)	100 (100)	0 (0)	0 (0)	21 (28)
Government Others	0 (0)	100 (100)	0 (0)	0 (0)	0 (0)
Private Others	0 (0)	100 (100)	0 (0)	0 (0)	0 (0)

Note : Distance A : Less than 5 km; B : Between 5-10 km; C : 10+ km.; Source : Data Analysis is based on 2011 Census.

DISCLAIMER

The Terms of Use and Disclaimer of Datanet India Private Limited (hereinafter referred to as "Datanet") for use of this analysis report of **Kunnam Assembly Constituency (Kunnam Vidhan Sabha)** :-

1. **Assembly Factbook™** is a Registered Trade Mark owned by Datanet.
2. All the maps are sketched and graphical representation only and have not been drawn to the scale and also not to represent the actual geographical area or boundary of the unit.
3. The data for the aforesaid analysis is based on authentic sources and has been culled from the various publications of Census, CSO and NSSO for district and block level data, various central and state government departments, Central & State Elections Commissions and the concerned Returning Officers' releases, Electoral Rolls, Election results and allied publications, internal assessment, surveys, estimates and analysis. Therefore, certain adjustment of data at micro level may have been done to arrive closer to the macro data.
4. Data have been provided on an "As Is" and "As AVAILABLE" basis
5. The colours shown in the maps or diagram and charts of a particular party, alliance or AC are indicative and do not represent them.
6. This publication which includes maps, sheets, graphs and data would be the property under copyright of Datanet only. The user may use these for its internal study, analysis and research purposes. It's public display, re-selling or any commercial uses by the user are not allowed.
7. Datanet has taken due care and caution in compilation and processing of data and allied information, but does not guarantee the accuracy, adequacy or completeness of any information/analysis and will be not responsible for any errors or omissions or for the results obtained from the use of such information/analysis.
8. All the contents for the publication have been culled from various authentic sources and Datanet reasonably believes such sources to be reliable, but does not make any representations, express or implied as to the accuracy or fitness of use of such information. The information or contents of the information/analysis do not constitute advice and should not be relied upon in making (or refraining from making) any decision. Any reliance placed upon the information provided by Datanet is the sole responsibility and strictly at the user's risk.
9. In no event will Datanet be liable for any damages (including, without limitation, damages for loss of business projects, or loss of profits) arising in contract, tort or otherwise from the use of or inability to use any of its contents, or from any action taken (or refrained from being taken) as a result of using the analysis or any of its contents. Datanet its directors, owners, editors, officials, employees, distributor and agents or any associate will not be liable for any errors in the information contained or any consequences arising from the use of the contents of the provided information/analysis.
10. If any provision of these terms and conditions is held invalid or illegal or unenforceable for any reason by any court of competent jurisdiction, such provision shall be severed and the remainder of provisions of the terms and conditions shall continue in full force and effect as if the Term of Use had been executed with the invalid, illegal or unenforceable provision eliminated.
11. If there are any discrepancies in the information provided, please bring it to attention of Datanet for suitable rectification measures.

Buy Online This Complete Book At
Datanet India eBooks Store

www.indiastatpublications.com

or go directly at

[http://www.indiastatpublications.com/
Assembly_factbook/Tamil_Nadu/Chidambaram/ Kunnam](http://www.indiastatpublications.com/Assembly_factbook/Tamil_Nadu/Chidambaram/Kunnam)

 **india**stat**elections**

