



Tamil Nadu

Assembly Factbook™

Kavundampalayam Assembly Constituency



Key Electoral Data of Kavundampalayam
Assembly Constituency (Vidhan Sabha)

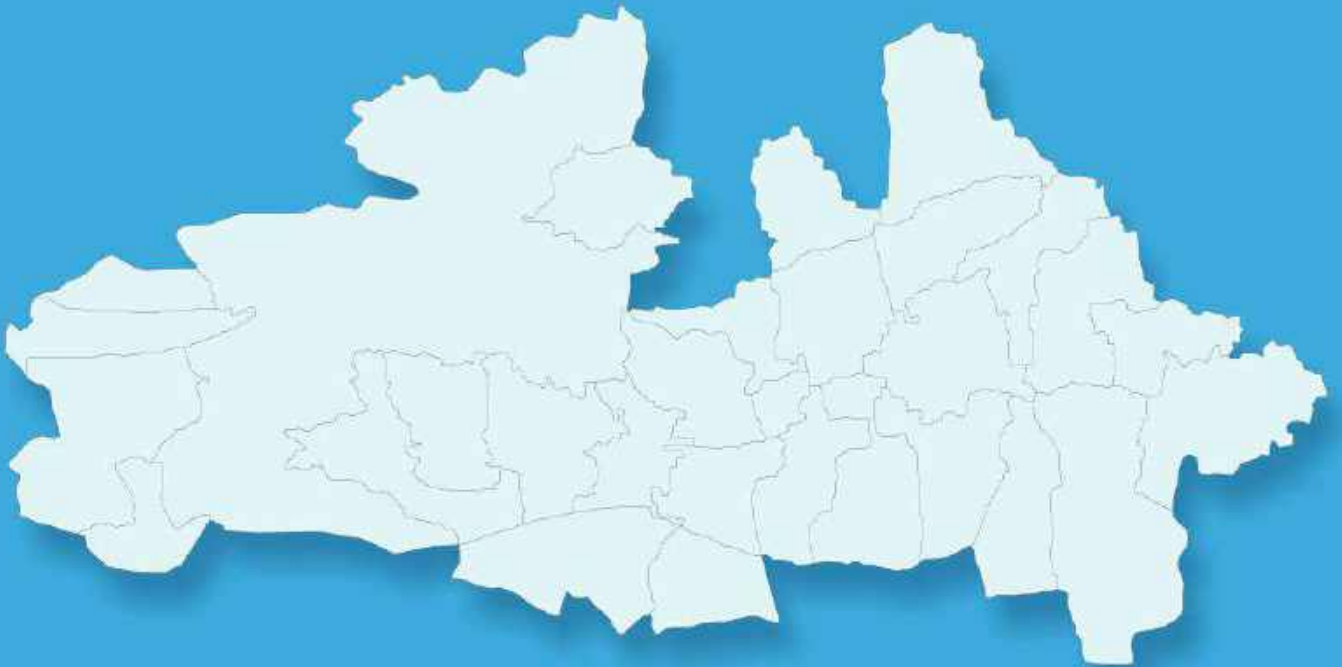


indiastatpublications

Tamil Nadu

Assembly Factbook™

Kavundampalayam Assembly Constituency



Kavundampalayam Vidhan Sabha

Editor & Director

Dr. R.K. Thukral

Research Editor

Dr. Shafeeq Rahman

Compiled, Researched and Published by Datanet India Pvt. Ltd.

D-100, 1st Floor,

Okhla Industrial Area, Phase-I,
New Delhi- 110020.

Ph.: 91-11- 43580781-84

Email : support@indiastatpublications.com

Website : www.indiastatelections.com

Online Book Store :

www.indiastatpublications.com

Report No. : AFB/TN-117-0125

ISBN : 978-93-5313-765-6

First Edition : January, 2018

Eighth Updated Edition : January, 2025

Price : Rs. 11500/-

US\$ 310

© Datanet India Pvt. Ltd.

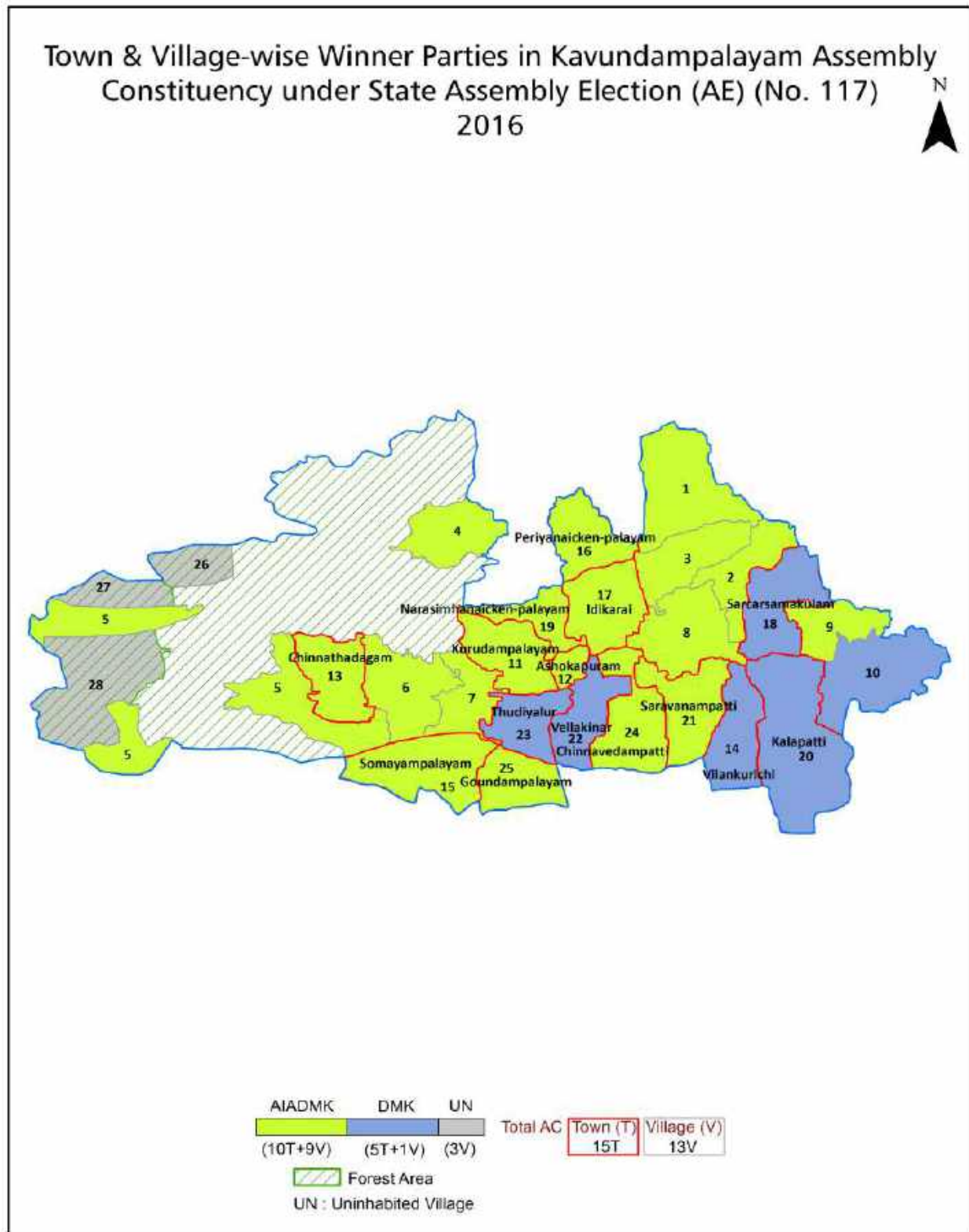
All rights reserved. No part of this book may be reproduced, stored in a retrieval system or transmitted in any form or by any means, mechanical photocopying, photographing, scanning, recording or otherwise without the prior written permission of the publisher. Please refer to Disclaimer at page no. 305 for the use of this publication.

Printed in India

Contents

No.	Particulars	Page No.
	Introduction	
1	Assembly Constituency - (Vidhan Sabha) at a Glance Features of Assembly as per Delimitation Commission of India (2008)	1-2
	Location and Political Maps	
2	Location Map Boundaries of Assembly Constituency - (Vidhan Sabha) in District Boundaries of Assembly Constituency under Parliamentary Constituency - (Lok Sabha) Town & Village-wise Winner Parties- 2024, 2021, 2019, 2016, 2014, 2011 and 2009	3-11
	Administrative Setup (2011)	
3	District Sub-district Towns Villages Inhabited Villages Uninhabited Villages Village Panchayat Intermediate Panchayat	12-14
	Demographics (2011)	
4	Population Households Rural/Urban Population Towns and Villages by Population Size Sex Ratio (Total & 0-6 Years) Religious Population Social Population Literacy Rate	15-16
	Electoral Features	
5	Important Dates of Last Elections Held Electors by Gender Service Electors Voters Voters Turnout Polling Stations & Average Number of Electors per Polling Station Electors by Age Group Present Elected Representatives	17-22
	Historical Summary Election Results	
6	Vote Share of Major Parties Winning Margin (Number & Percentage) Polarity of Parties Summary Result of Assembly Segment of Parliamentary Elections 2024, 2019, 2014 and 2009 Summary Result of Assembly Elections 2021, 2016 and 2011	23-32
	Polling Station Level Election Results	
7	Name and Number of Polling Station 2024, 2021, 2019, 2016, 2014, 2011 and 2009 Polling Station-wise Electors, Voters & Voters Turnout 2024, 2021, 2019, 2016, 2014, 2011 and 2009 Polling Station wise Elections Results 2024, 2021, 2019, 2016, 2014, 2011 and 2009	33-284
	Share of Assembly Constituency	
8	Share of Assembly Constituency - (Vidhan Sabha) in State, District and Parliamentary Constituency - (Lok Sabha)	285
	Socio-Economic Amenities (2011)	
9	Access to Administrative Units Agricultural, Manufacturing and Industrial Commodities Demographic Indicators Education Health & Manpower Drinking Water Supply Sanitation Entertainment and Recreations Infrastructure Power Food Allocation Distribution and Marketing of Agriculture Commodities Infrastructure Transport and Road Infrastructure Communication Banking and Financial Services Land Use Irrigation Source	286-301
10	Abbreviation & Sources	302-304
11	Disclaimer	305

Location & Political Map



Administrative Setup

List of Village Panchayat & Intermediate Panchayat (Block) Name - 2011

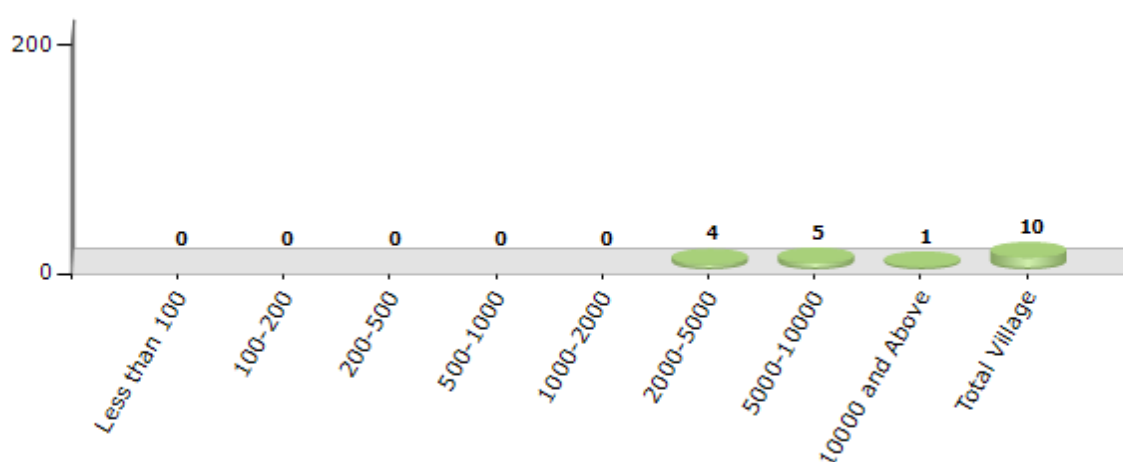
Village Name	Village Panchayat Name	Intermediate Panchayat Name
Agraharasamakulam	Agraharasamakulam , Athipalayam	Sarkarsamakulam
Kallipalayam	Kallipalayam	Sarkarsamakulam
Keeranatham	Keeranatham	Sarkarsamakulam
Kondayampalayam	Kondayampalayam	Sarkarsamakulam
Naickenpalayam	Naickenpalayam	Periyanaickenpalayam
Nanjundapuram	Nanjundapuram	Periyanaickenpalayam
Pannimadai	Pannimadai	Periyanaickenpalayam
Veerapandi	Veerapandi	Periyanaickenpalayam
Vellamadai	Vellamadai	Sarkarsamakulam
Vellanaipatti	Vellanaipatti	Sarkarsamakulam

Demographics

Number of Villages by Population Size - 2011

Less than 100	100-200	200-500	500-1000	1000-2000	2000-5000	5000-10000	10000 and Above	Total Village
0	0	0	0	0	4	5	1	10

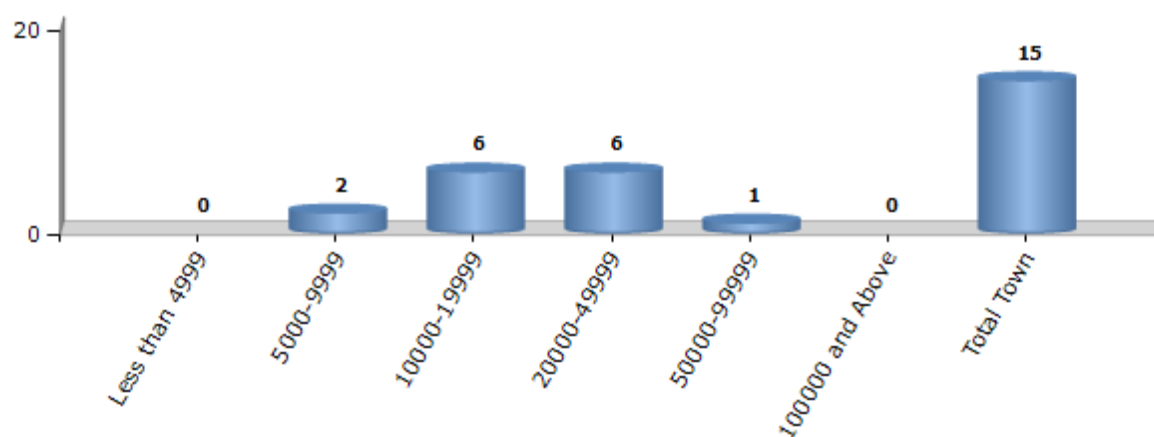
Number of Villages by Population Size - 2011



Number of Towns by Population Size - 2011

Less than 4999	5000-9999	10000-19999	20000-49999	50000-99999	100000 and Above	Total Town
0	2	6	6	1	0	15

Number of Towns by Population Size - 2011



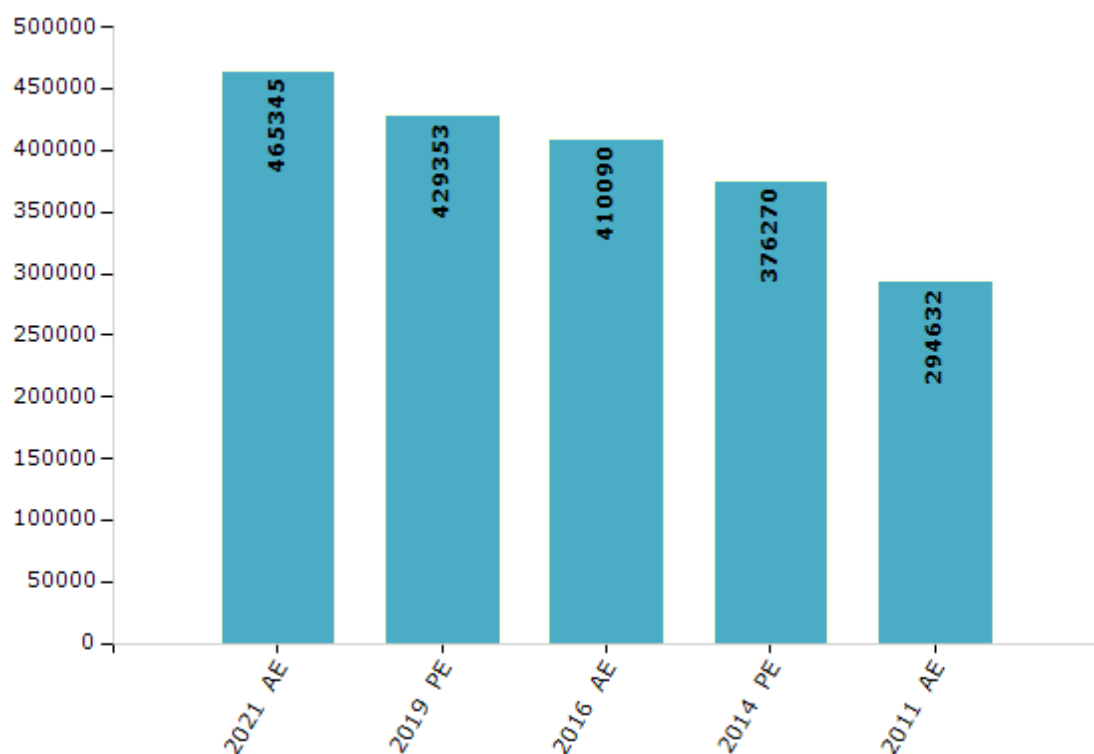
Electoral Features

Electors by Male & Female

Year	Male	Female	Others	Total
2021 AE	232251	232998	96	465345
2019 PE	214598	214675	80	429353
2016 AE	205503	204541	46	410090
2014 PE	190121	186145	4	376270
2011 AE	149650	144982	-	294632
2009 PE	-	-	-	-
2006 AE	-	-	-	-
2004 PE	-	-	-	-
2001 AE	-	-	-	-

Year	Male	Female	Others	Total
1999 PE	-	-	-	-
1996 AE	-	-	-	-
1991 AE	-	-	-	-
1989 AE	-	-	-	-
1984 AE	-	-	-	-
1980 AE	-	-	-	-
1977 AE	-	-	-	-
1971 AE	-	-	-	-
1967 AE	-	-	-	-

Number of Electors



Note : AE : Assembly Election, PE : Assembly Segment of Parliamentary Election

Historical Summary Election Results

Summary Result of Assembly Election - 2016

Candidate Name	Party	Votes	Votes %
Arukutty, V.C.	AIADMK	110870	40.7
Payya Gounder @ Krishnan, R.	DMK	102845	37.76
Nandakumar, R.	BJP	22444	8.24
Ramamurthy, V.	CPM	16874	6.19
Kousalya, P.	NTK	3735	1.37
Thangavelu, A.	PMK	2533	0.93
Kulandaivelu, K.S.	KMDK	2521	0.93
Aruna, D.	IND	1045	0.38
Velmurugan, M.S.	CPI(ML)(L)	1004	0.37
Mari, V.	IND	576	0.21
Thirumalairajan, S.	GMI	446	0.16
Kala, M.	BSP	391	0.14
Mahendra Bharathi, P.	WPOI	320	0.12
Veerabathiran, K.	AIFB	305	0.11
Krishnan, M.	IND	197	0.07
Balakumar, R.	VBMP	191	0.07
Veluswamy, V.	IND	189	0.07
Rajesh Kumar, B.	NCP	182	0.07
Shanmugam, K.	UMK	165	0.06
Maheshwaran, G.	PPIS	149	0.05
Seval, S.	IND	144	0.05
	NOTA	5274	1.94

Polling Station Level Election Results

Number and Name of Polling Stations (PS) (2021)

Number of Polling Stations	Name of Polling Stations	Number of Polling Stations	Name of Polling Stations
1	Panchayat Union Middle School, North wing, Facing South, southern side Govanur 641020	15	Panchayat Union Ele. School, RCC Building Facing west 1st Room from East Kasthuripalayam 641020
2	Panchayat union Middle School North wing, Facing South, Southern Side Govanur 641020	15A	Panchayat Union Ele. School, RCC Building Facing west 1st Room from East Kasthuripalayam 641020
3	Panchayat Union Middle School, From Western Side North Facing 2nd Room Kovanur, Coimbatore - 641020	16	Panchayat Union Ele. School, RCC Building Facing west 2nd Room from East Kasthuripalayam 641020
4	Govt Hr.Sec School Northern wing, Facing South, Southern side room Naickenpalayam 641020	16A	Panchayat Union Ele. School, RCC Building Facing west 2nd Room from East Kasthuripalayam 641020
5	Govt Hr.Sec School Northern wing, Facing South, Southern side room Naickenpalayam 641020	17	Panchayat Union Ele. School, Facing north southern side Kasthuripalayam 641020
5A	Govt Hr.Sec School Northern wing, Facing South, Southern side room Naickenpalayam 641020	17A	Panchayat Union Ele. School, Facing north southern side Kasthuripalayam 641020
6	Govt Hr.Sec School Northern wing, Facing East Eastern side room Naickenpalayam 641020	18	Panchayat Union Ele. School, West Facing from northern side 3rd room Kasthuripalayam 641020
7	Govt Tribal Welfare Residential Middle School SSA Building Facing East Palamalai 641020	18A	Panchayat Union Ele. School, West Facing from northern side 3rd room Kasthuripalayam 641020
8	Pioneer Mills Hr. Sec. School, 5th room from east facing north Jothipuram 641047	19	Panchayat Union Middle School, South wing Main building facing south Kuppichipalayam Road 641020
8A	Pioneer Mills Hr. Sec. School, 5th room from east facing north Jothipuram 641047	19A	Panchayat Union Middle School, South wing Main building facing south Kuppichipalayam Road 641020
9	Panchayat Union Ele. School Eastern side building 2nd Room Facing West Jothipuram 641047	20	Sri K.Rangasamy Naidu Hr. Sec. School South wing facing north eastern side 1st room Periyanaickenpalayam 641020
9A	Panchayat Union Ele. School Eastern side building 2nd Room Facing West Jothipuram 641047	20A	Sri K.Rangasamy Naidu Hr. Sec. School South wing facing north eastern side 1st room Periyanaickenpalayam 641020
10	Pioneer Mills Hr. Sec. School, Eastern side building 2nd Room Facing North Jothipuram 641047	21	Sri K.Rangasamy Naidu Hr. Sec. School Northern side building facing south 1st room Periyanaickenpalayam 641020
10A	Pioneer Mills Hr. Sec. School, Eastern side building 2nd Room Facing North Jothipuram 641047	21A	Sri K.Rangasamy Naidu Hr. Sec. School Northern side building facing south 1st room Periyanaickenpalayam 641020
11	Pioneer Mills Hr. Sec. School, Western Side Building no.1 Facing East Jothipuram 641047	22	Sri K.Rangasamy Naidu Hr. Sec. School Northern side building facing south 2nd room Periyanaickenpalayam 641020
12	Panchayat Union Ele. School, Northern building, Western wing Facing South Jothipuram 641047	22A	Sri K.Rangasamy Naidu Hr. Sec. School Northern side building facing south 2nd room Periyanaickenpalayam 641020
12A	Panchayat Union Ele. School, Northern building, Western wing Facing South Jothipuram 641047	23	Panchayat Union Middle. School Additional building, Nandavanam facing east RCC building south portion Periyanaickenpalayam 641020
13	Panchayat Union Ele. School, Northern building Eastern wing Facing South Jothipuram 641047	23A	Panchayat Union Middle. School Additional building, Nandavanam facing east RCC building south portion Periyanaickenpalayam 641020
13A	Panchayat Union Ele. School, Northern building Eastern wing Facing South Jothipuram 641047	24	Panchayat Union Middle School Additional building, Nandavanam facing east RCC building north portion Periyanaickenpalayam 641020
14	Pioneer Mills Hr.Sec.School, Eastern side 3rd Room, Facing East Jothipuram 641047	24A	Panchayat Union Middle School Additional building, Nandavanam facing east RCC building north portion Periyanaickenpalayam 641020
14A	Pioneer Mills Hr.Sec.School, Eastern side 3rd Room, Facing East Jothipuram 641047	25	Swami Sivanandha Hr.Sec.School Extension office wing ,Facing south ministerial hall building Periyanaickenpalayam 641020

Contd....

Polling Station Level Election Results

Polling Station-wise Votes Secured by Overall Top Five Parties in Kavundampalayam Assembly in Assembly Election (AE) under Coimbatore Parliamentary Constituency in Tamil Nadu (2021)

Number of Polling Station	Winner - G.Arunkumar (AIADMK)	Runner-up - R.Krishnan (DMK)	3rd - Pankaj Jain (MNM)	4th - Kalamani.M (NTK)	5th - Aruna.M (AMMKMNKZ)	NOTA	Other	Total Votes Secured
22	225	137	16	18	0	0	2	398
22A	196	130	23	27	6	1	3	386
23	222	162	26	19	2	0	3	434
23A	274	127	14	29	2	7	4	457
24	248	202	20	18	5	3	1	497
24A	193	120	17	18	2	4	1	355
25	297	166	33	25	4	3	0	528
26	322	278	31	33	9	3	2	678
27	267	162	22	23	1	5	1	481
27A	254	98	14	13	9	4	3	395
28	300	179	36	41	5	6	4	571
29	294	315	42	22	11	3	2	689
30	163	130	29	39	2	2	2	367
30A	215	131	34	24	3	0	2	409
31	244	154	41	28	2	3	0	472
31A	100	116	29	10	1	2	2	260
32	265	172	56	20	3	2	5	523
33	188	203	41	26	0	3	1	462
33A	170	163	33	25	0	3	1	395
34	186	190	24	14	3	5	4	426
34A	203	174	31	16	4	3	1	432
35	192	119	58	25	6	4	2	406
35A	154	137	47	16	2	4	4	364
36	224	155	23	24	1	7	5	439
36A	208	139	13	23	3	2	0	388
37	444	221	55	39	6	6	9	780
38	210	114	30	14	0	1	2	371
38A	267	154	30	19	3	2	0	475
39	351	368	22	34	2	3	2	782
40	162	239	24	36	1	4	1	467
40A	166	244	10	18	6	3	2	449
41	233	170	55	24	0	3	4	489
41A	177	192	27	19	3	2	3	423
42	267	193	17	28	0	2	2	509
43	200	198	18	35	3	6	3	463

Contd....

Polling Station Level Election Results

Winner, Runner-up and 3rd Party Position & Winning Margin According to Polling Stations in Kavundampalayam Assembly in Assembly Election (AE) under Coimbatore Parliamentary Constituency in Tamil Nadu (2021)

Polling Station Number	Winner Party	Winner Votes (%)	Runner-up Party	Runner-up Votes (%)	Winning Margin Votes (%)	Third Party	Third Party Votes (%)	Other Votes (%)
46	AIADMK	202 (51.4)	DMK	136 (34.61)	66 (16.79)	NTK	28 (7.12)	27 (6.87)
46A	DMK	188 (45.52)	AIADMK	178 (43.1)	10 (2.42)	NTK	21 (5.08)	26 (6.3)
47	AIADMK	169 (48.42)	DMK	130 (37.25)	39 (11.17)	MNM	29 (8.31)	21 (6.02)
47A	AIADMK	156 (42.98)	DMK	152 (41.87)	4 (1.11)	MNM	36 (9.92)	19 (5.23)
48	AIADMK	291 (48.42)	DMK	222 (36.94)	69 (11.48)	NTK	44 (7.32)	44 (7.32)
49	AIADMK	122 (44.53)	DMK	106 (38.69)	16 (5.84)	MNM	28 (10.22)	18 (6.57)
49A	DMK	183 (44.74)	AIADMK	165 (40.34)	18 (4.4)	MNM	39 (9.54)	22 (5.38)
50	AIADMK	321 (46.52)	DMK	285 (41.3)	36 (5.22)	MNM	46 (6.67)	38 (5.51)
51	AIADMK	208 (57.14)	DMK	108 (29.67)	100 (27.47)	MNM	35 (9.62)	13 (3.57)
51A	AIADMK	150 (44.91)	DMK	106 (31.74)	44 (13.17)	MNM	43 (12.87)	35 (10.48)
52	DMK	142 (42.14)	AIADMK	127 (37.69)	15 (4.45)	MNM	31 (9.2)	37 (10.98)
52A	AIADMK	146 (46.06)	DMK	125 (39.43)	21 (6.63)	MNM	30 (9.46)	16 (5.05)
53	AIADMK	287 (47.99)	DMK	266 (44.48)	21 (3.51)	MNM	20 (3.34)	25 (4.18)
54	AIADMK	253 (43.03)	DMK	248 (42.18)	5 (0.85)	MNM	43 (7.31)	44 (7.48)
55	AIADMK	185 (44.79)	DMK	166 (40.19)	19 (4.6)	MNM	30 (7.26)	32 (7.75)
55A	DMK	182 (45.61)	AIADMK	153 (38.35)	29 (7.26)	MNM	33 (8.27)	31 (7.77)
56	DMK	194 (51.46)	AIADMK	137 (36.34)	57 (15.12)	MNM	22 (5.84)	24 (6.37)
56A	AIADMK	171 (44.65)	DMK	154 (40.21)	17 (4.44)	NTK	26 (6.79)	32 (8.36)
57	AIADMK	146 (43.45)	DMK	132 (39.29)	14 (4.16)	MNM	34 (10.12)	24 (7.14)
58	AIADMK	215 (46.14)	DMK	188 (40.34)	27 (5.8)	MNM	29 (6.22)	34 (7.3)
59	AIADMK	240 (49.79)	DMK	194 (40.25)	46 (9.54)	MNM	24 (4.98)	24 (4.98)
60	AIADMK	175 (41.37)	DMK	155 (36.64)	20 (4.73)	MNM	58 (13.71)	35 (8.27)
61	AIADMK	259 (49.71)	DMK	164 (31.48)	95 (18.23)	MNM	48 (9.21)	50 (9.6)
61A	AIADMK	106 (47.32)	DMK	84 (37.5)	22 (9.82)	MNM	23 (10.27)	11 (4.91)
62	AIADMK	235 (46.81)	DMK	209 (41.63)	26 (5.18)	MNM	27 (5.38)	31 (6.18)
63	AIADMK	165 (52.22)	DMK	95 (30.06)	70 (22.16)	MNM	28 (8.86)	28 (8.86)
63A	AIADMK	129 (43.14)	DMK	103 (34.45)	26 (8.69)	NTK	29 (9.7)	38 (12.71)
64	AIADMK	167 (41.13)	DMK	147 (36.21)	20 (4.92)	MNM	52 (12.81)	40 (9.85)
65	DMK	213 (43.2)	AIADMK	198 (40.16)	15 (3.04)	MNM	38 (7.71)	44 (8.92)
66	AIADMK	155 (44.54)	DMK	118 (33.91)	37 (10.63)	MNM	46 (13.22)	29 (8.33)
67	AIADMK	191 (43.81)	DMK	166 (38.07)	25 (5.74)	MNM	50 (11.47)	29 (6.65)
68	DMK	188 (45.08)	AIADMK	154 (36.93)	34 (8.15)	MNM	45 (10.79)	30 (7.19)
68A	AIADMK	152 (40.86)	DMK	150 (40.32)	2 (0.54)	MNM	45 (12.1)	25 (6.72)
69	AIADMK	218 (46.19)	DMK	155 (32.84)	63 (13.35)	MNM	59 (12.5)	40 (8.47)
70	AIADMK	205 (43.25)	DMK	196 (41.35)	9 (1.9)	MNM	35 (7.38)	38 (8.02)
71	AIADMK	267 (45.96)	DMK	235 (40.45)	32 (5.51)	MNM	38 (6.54)	41 (7.06)
72	AIADMK	197 (46.68)	DMK	154 (36.49)	43 (10.19)	MNM	45 (10.66)	26 (6.16)

Contd....

Socio-Economic Amenities - Rural

Access to Education Facilities

Particulars	Number of Villages (% of Population)				
	Available	Not Available	If Not Available (Distance of Nearest Facility)		
			A	B	C
Govt. Primary School	10 (100)	0 (0)	0 (0)	0 (0)	0 (0)
Private Primary School	1 (6)	9 (94)	0 (0)	0 (0)	0 (0)
Govt. Middle School	7 (83)	3 (17)	1 (4)	0 (0)	0 (0)
Private Middle School	3 (27)	7 (73)	0 (0)	0 (0)	0 (0)
Govt. Secondary School	4 (51)	6 (49)	1 (4)	0 (0)	0 (0)
Private Secondary School	3 (27)	7 (73)	2 (17)	0 (0)	0 (0)
Govt. Senior Secondary School	3 (40)	7 (60)	2 (16)	0 (0)	0 (0)
Private Senior Secondary School	3 (41)	7 (59)	3 (24)	0 (0)	0 (0)
Govt. Arts and Science Degree College	0 (0)	10 (100)	0 (0)	2 (31)	0 (0)
Private Arts and Science Degree College	0 (0)	10 (100)	2 (11)	4 (32)	2 (25)
Govt. Engineering College	0 (0)	10 (100)	0 (0)	2 (31)	0 (0)
Private Engineering College	2 (24)	8 (76)	4 (27)	2 (18)	0 (0)
Govt. Medicine College	0 (0)	10 (100)	0 (0)	0 (0)	10 (100)
Private Medicine College	0 (0)	10 (100)	0 (0)	0 (0)	0 (0)
Govt. Management Institute	0 (0)	10 (100)	0 (0)	2 (19)	2 (27)
Private Management Institute	0 (0)	10 (100)	1 (7)	3 (21)	2 (25)
Govt. Polytechnic	0 (0)	10 (100)	0 (0)	1 (21)	0 (0)
Private Polytechnic	2 (17)	8 (83)	3 (24)	3 (24)	1 (14)
Govt. Vocational Training School/ITI	0 (0)	10 (100)	0 (0)	2 (32)	6 (52)
Private Vocational Training School/ITI	0 (0)	10 (100)	1 (7)	1 (9)	0 (0)
Govt. Non Formal Training Centre	1 (9)	9 (91)	0 (0)	3 (32)	6 (60)
Private Non Formal Training Centre	0 (0)	10 (100)	0 (0)	0 (0)	0 (0)
Govt. School For Disabled	0 (0)	10 (100)	2 (16)	1 (14)	3 (39)
Private School For Disabled	0 (0)	10 (100)	0 (0)	3 (20)	1 (10)
Government Others	0 (0)	10 (100)	0 (0)	0 (0)	0 (0)
Private Others	0 (0)	10 (100)	0 (0)	0 (0)	0 (0)

Note : Distance A : Less than 5 km; B : Between 5-10 km; C : 10+ km.; Source : Data Analysis is based on 2011 Census.

DISCLAIMER

The Terms of Use and Disclaimer of Datanet India Private Limited (hereinafter referred to as "Datanet") for use of this analysis report of **Kavundampalayam Assembly Constituency (Kavundampalayam Vidhan Sabha)** :-

1. **Assembly Factbook™** is a Registered Trade Mark owned by Datanet.
2. All the maps are sketched and graphical representation only and have not been drawn to the scale and also not to represent the actual geographical area or boundary of the unit.
3. The data for the aforesaid analysis is based on authentic sources and has been culled from the various publications of Census, CSO and NSSO for district and block level data, various central and state government departments, Central & State Elections Commissions and the concerned Returning Officers' releases, Electoral Rolls, Election results and allied publications, internal assessment, surveys, estimates and analysis. Therefore, certain adjustment of data at micro level may have been done to arrive closer to the macro data.
4. Data have been provided on an "As Is" and "As AVAILABLE" basis
5. The colours shown in the maps or diagram and charts of a particular party, alliance or AC are indicative and do not represent them.
6. This publication which includes maps, sheets, graphs and data would be the property under copyright of Datanet only. The user may use these for its internal study, analysis and research purposes. It's public display, re-selling or any commercial uses by the user are not allowed.
7. Datanet has taken due care and caution in compilation and processing of data and allied information, but does not guarantee the accuracy, adequacy or completeness of any information/analysis and will be not responsible for any errors or omissions or for the results obtained from the use of such information/analysis.
8. All the contents for the publication have been culled from various authentic sources and Datanet reasonably believes such sources to be reliable, but does not make any representations, express or implied as to the accuracy or fitness of use of such information. The information or contents of the information/analysis do not constitute advice and should not be relied upon in making (or refraining from making) any decision. Any reliance placed upon the information provided by Datanet is the sole responsibility and strictly at the user's risk.
9. In no event will Datanet be liable for any damages (including, without limitation, damages for loss of business projects, or loss of profits) arising in contract, tort or otherwise from the use of or inability to use any of its contents, or from any action taken (or refrained from being taken) as a result of using the analysis or any of its contents. Datanet its directors, owners, editors, officials, employees, distributor and agents or any associate will not be liable for any errors in the information contained or any consequences arising from the use of the contents of the provided information/analysis.
10. If any provision of these terms and conditions is held invalid or illegal or unenforceable for any reason by any court of competent jurisdiction, such provision shall be severed and the remainder of provisions of the terms and conditions shall continue in full force and effect as if the Term of Use had been executed with the invalid, illegal or unenforceable provision eliminated.
11. If there are any discrepancies in the information provided, please bring it to attention of Datanet for suitable rectification measures.

Buy Online This Complete Book At
Datanet India eBooks Store

www.indiastatpublications.com

or go directly at

[http://www.indiastatpublications.com/
Assembly_factbook/Tamil_Nadu/Coimbatore/
Kavundampalayam](http://www.indiastatpublications.com/Assembly_factbook/Tamil_Nadu/Coimbatore/Kavundampalayam)

 **indiastat**elections

