



Tamil Nadu

# Assembly Factbook™

Palladam Assembly Constituency



Key Electoral Data of Palladam  
Assembly Constituency (Vidhan Sabha)



indiastatpublications

Tamil Nadu

# **Assembly Factbook™**

Palladam Assembly Constituency



Palladam Vidhan Sabha

## **Editor & Director**

Dr. R.K. Thukral

## **Research Editor**

Dr. Shafeeq Rahman

## **Compiled, Researched and Published by Datanet India Pvt. Ltd.**

D-100, 1st Floor,

Okhla Industrial Area, Phase-I,  
New Delhi- 110020.

Ph.: 91-11- 43580781-84

Email : support@indiastatpublications.com

Website : www.indiastatelections.com

## **Online Book Store :**

www.indiastatpublications.com

**Report No. :** AFB/TN-115-0125

**ISBN :** 978-93-5313-817-2

**First Edition :** January, 2018

**Eighth Updated Edition :** January, 2025

**Price :** Rs. 11500/-

US\$ 310

**© Datanet India Pvt. Ltd.**

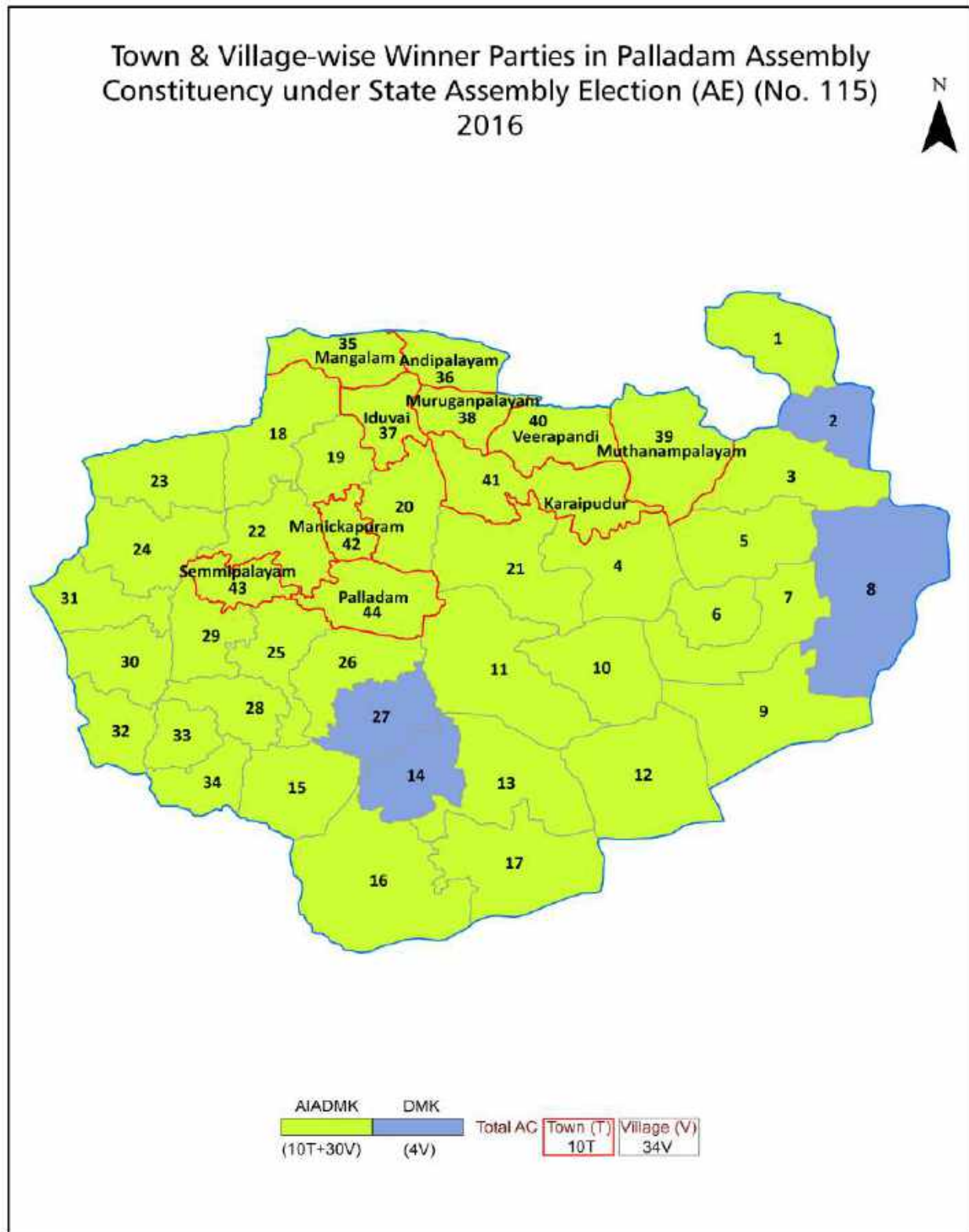
All rights reserved. No part of this book may be reproduced, stored in a retrieval system or transmitted in any form or by any means, mechanical photocopying, photographing, scanning, recording or otherwise without the prior written permission of the publisher. Please refer to Disclaimer at page no. 295 for the use of this publication.

Printed in India

## Contents

No.	Particulars	Page No.
	<b>Introduction</b>	
1	Assembly Constituency - (Vidhan Sabha) at a Glance   Features of Assembly as per Delimitation Commission of India (2008)	1-2
	<b>Location and Political Maps</b>	
2	Location Map   Boundaries of Assembly Constituency - (Vidhan Sabha in District   Boundaries of Assembly Constituency under Parliamentary Constituency - (Lok Sabha)   Town & Village-wise Winner Parties- 2024, 2021, 2019, 2016, 2014, 2011 and 2009	3-11
	<b>Administrative Setup (2011)</b>	
3	District   Sub-district   Towns   Villages   Inhabited Villages   Uninhabited Villages   Village Panchayat   Intermediate Panchayat	12-14
	<b>Demographics (2011)</b>	
4	Population   Households   Rural/Urban Population   Towns and Villages by Population Size   Sex Ratio (Total & 0-6 Years)   Religious Population   Social Population   Literacy Rate	15-16
	<b>Electoral Features</b>	
5	Important Dates of Last Elections Held   Electors by Gender   Service Electors   Voters   Voters Turnout   Polling Stations & Average Number of Electors per Polling Station   Electors by Age Group   Present Elected Representatives	17-22
	<b>Historical Summary Election Results</b>	
6	Vote Share of Major Parties   Winning Margin (Number & Percentage   Polarity of Parties   Summary Result of Assembly Segment of Parliamentary Elections 2024, 2019, 2014, 2009, 2004 and 1999   Summary Result of Assembly Elections 2021, 2016, 2011, 2006, 2001, 1996, 1991, 1989, 1984, 1980, 1977, 1971 and 1967	23-44
	<b>Polling Station Level Election Results</b>	
7	Name and Number of Polling Station 2024, 2021, 2019, 2016, 2014, 2011 and 2009   Polling Station-wise Electors, Voters & Voters Turnout 2024, 2021, 2019, 2016, 2014, 2011 and 2009   Polling Station wise Elections Results 2024, 2021, 2019, 2016, 2014, 2011 and 2009	45-274
	<b>Share of Assembly Constituency</b>	
8	Share of Assembly Constituency - (Vidhan Sabha) in State, District and Parliamentary Constituency - (Lok Sabha)	275
	<b>Socio-Economic Amenities (2011)</b>	
9	Access to Administrative Units   Agricultural, Manufacturing and Industrial Commodities   Demographic Indicators   Education   Health & Manpower   Drinking Water Supply   Sanitation   Entertainment and Recreations Infrastructure   Power   Food Allocation Distribution and Marketing of Agriculture Commodities Infrastructure   Transport and Road Infrastructure   Communication   Banking and Financial Services   Land Use   Irrigation Source	276-291
10	<b>Abbreviation &amp; Sources</b>	292-294
11	<b>Disclaimer</b>	295

## Location & Political Map



## Administrative Setup

### List of Village Panchayat & Intermediate Panchayat (Block) Name - 2011

Village Name	Village Panchayat Name	Intermediate Panchayat Name
Alagumalai	Alagumalai	Pongalur
Anuppatti	Anuppatti	Palladam
Chittambalam	Chittambalam	Palladam
Elavanthi	Elavanthi	Pongalur
Ganapathipalayam	Ganapathipalayam	Palladam
Ichipatti	Ichipatti	Palladam
K.Krishnapuram	K.Krishnapuram	Palladam
Kandiankoil	Kandiankoil	Pongalur
Karadibavi	Karadibavi	Palladam
Kasba Ayyampalayam	K. Ayyampalayam	Palladam
Kattur	Kattur	Pongalur
Kethanur	Kethanur	Pongalur
Kodangipalayam	Kodangipalayam	Palladam
Madappur	Madappur	Pongalur
Mallegoundenpalayam	Mallegoundenpalayam	Palladam
Mudalipalayam	Mudalipalayam	Thiruppur
Nachipalayam	Nachipalayam	Pongalur
Naranapuram	Arumutham Palayam	Palladam
North Avanashipalayam	North Avanashipalayam	Pongalur
Panickkampatti	Panickkampatti	Palladam
Paruvai	Paruvai	Palladam
Peruntholuvu	Peruntholuvu	Pongalur
Pongalur	Pongalur	Pongalur
Poomalur	Poomalur	Palladam
Puliampatti	Puliampatti	Palladam
South Avanashipalayam	South Avanashipalayam	Pongalur
Sukkampalayam	Sukkampalayam	Palladam
Thonguttipalayam	Thonguttipalayam	Pongalur
Ugayanur	Ugayanur	Pongalur

Contd....

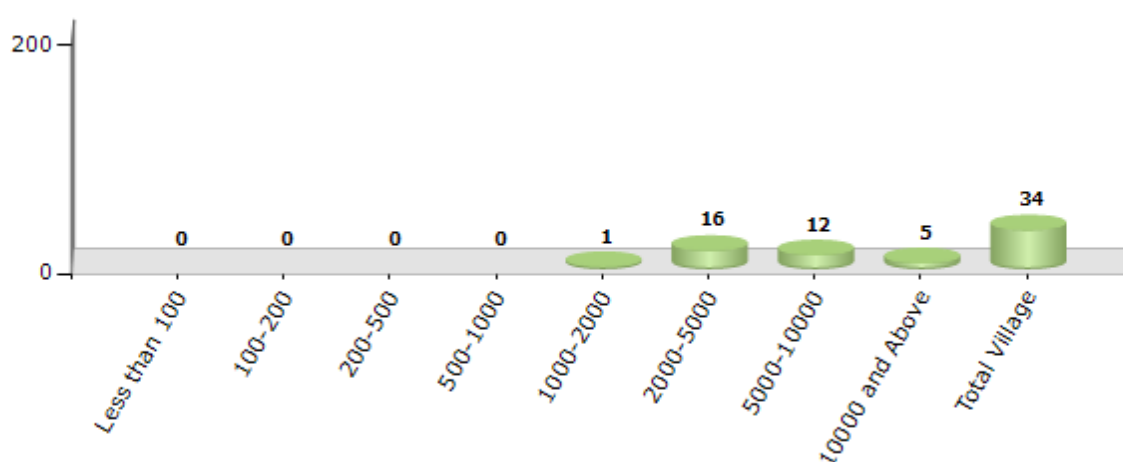


## Demographics

### Number of Villages by Population Size - 2011

Less than 100	100-200	200-500	500-1000	1000-2000	2000-5000	5000-10000	10000 and Above	Total Village
0	0	0	0	1	16	12	5	34

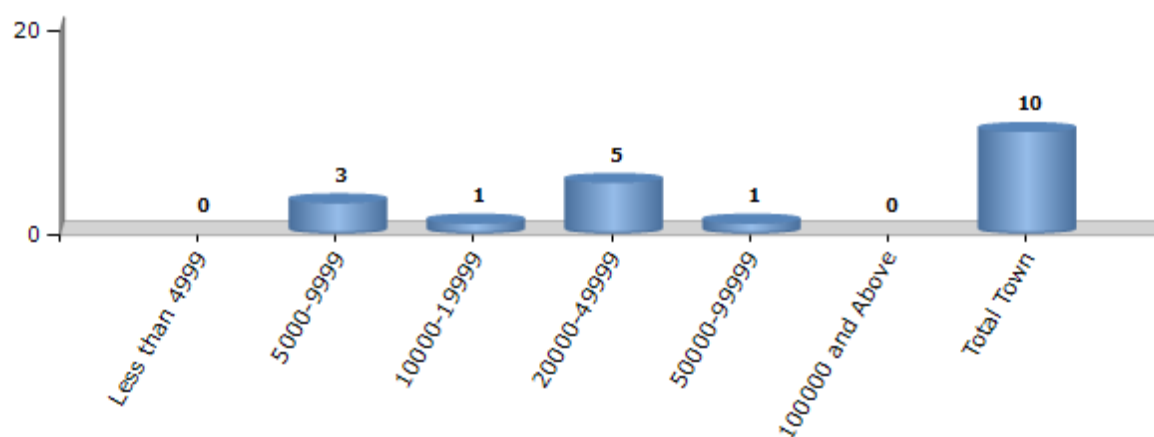
Number of Villages by Population Size - 2011



### Number of Towns by Population Size - 2011

Less than 4999	5000-9999	10000-19999	20000-49999	50000-99999	100000 and Above	Total Town
0	3	1	5	1	0	10

Number of Towns by Population Size - 2011



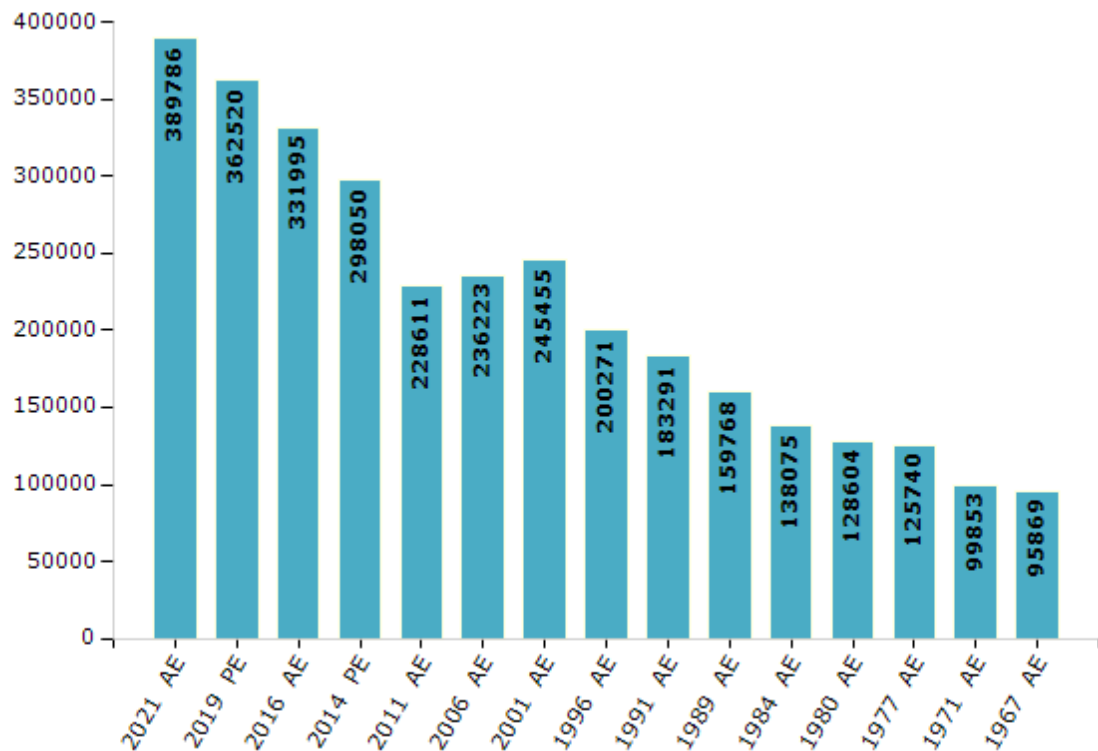
## Electoral Features

### Electors by Male & Female

Year	Male	Female	Others	Total
2021 AE	194245	195473	68	389786
2019 PE	182001	180476	43	362520
2016 AE	167780	164186	29	331995
2014 PE	152048	145986	16	298050
2011 AE	117837	110774	-	228611
2009 PE	-	-	-	-
2006 AE	118533	117690	-	236223
2004 PE	-	-	-	-
2001 AE	125768	119687	-	245455

Year	Male	Female	Others	Total
1999 PE	-	-	-	-
1996 AE	102514	97757	-	200271
1991 AE	94432	88859	-	183291
1989 AE	82288	77480	-	159768
1984 AE	71039	67036	-	138075
1980 AE	66115	62489	-	128604
1977 AE	64493	61247	-	125740
1971 AE	50789	49064	-	99853
1967 AE	-	-	-	95869

Number of Electors



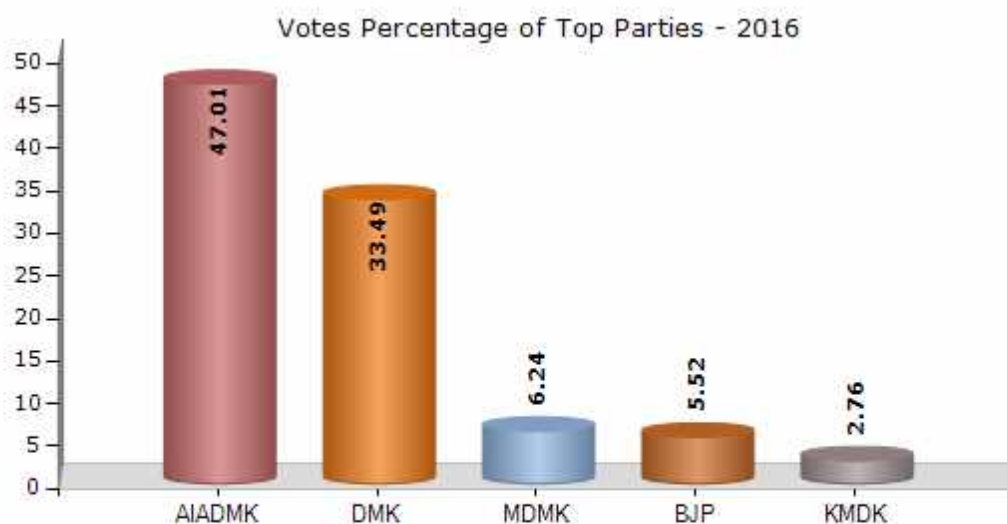
**Note :** AE : Assembly Election, PE : Assembly Segment of Parliamentary Election



## Historical Summary Election Results

### Summary Result of Assembly Election - 2016

Candidate Name	Party	Votes	Votes %
Natarajan. A	AIADMK	111866	47.01
Krishnamoorthy. S	DMK	79692	33.49
Muthurathinam. K	MDMK	14841	6.24
Thangaraj. S	BJP	13127	5.52
Rajendran. C	KMDK	6572	2.76
Velusamy. T	NTK	2911	1.22
Kumar. S	PMK	2292	0.96
Nataraj.G	IND	1547	0.65
Parameswaran.K	IND	579	0.24
Sudalaimani.M	GMI	222	0.09
Sathish Kumar. L	SP	212	0.09
Chinnan. G	GPI	201	0.08
	NOTA	3904	1.64



## Polling Station Level Election Results

### Number and Name of Polling Stations (PS) (2021)

Number of Polling Stations	Name of Polling Stations	Number of Polling Stations	Name of Polling Stations
1	Govt High School,Poomalur ,Building Facing South East Portion	18	Panchayat Union Elementary School,Karanampettai ,West Side East Facing Building Northern Side Portion
1A	Govt High School,Poomalur ,Building Facing South East Portion	19	Panchayat Union Elementary School, Perumagoundanpalayam ,South Side North Facing Building West Portion
2	Govt High School,Poomalur ,Building Facing South, West Portion	20	Panchayat Union Elementary School, Karanampettai ,South Side Building Facing North,West Portion
2A	Govt High School,Poomalur ,Building Facing South, West Portion	21	Panchayat Union Elementary School,Karanampettai ,West Side Building Facing East, South Portion
3	Panchayat Union Elementary School,Pallipalayam ,West Facing South Portion Facing East	21A	Panchayat Union Elementary School,Karanampettai ,West Side Building Facing East, South Portion
3A	Panchayat Union Elementary School,Pallipalayam ,West Facing South Portion Facing East	22	Panchayat Union Elementary School,Kodangipalayam ,West Side Building Facing West,North Portion
4	Panchayat Union Elementary School,Pallipalayam , ,West Building North Portion Facing East	23	Panchayat Union Elementary School,Kodangipalayam ,West Side Building Facing West, South Portion
5	Panchayat Union Elementary School,Naduvelampalayam ,Building Facing North East Portion	24	Panchayat Union Elementary School,Kodangipalayam ,East Side Building Facing West
5A	Panchayat Union Elementary School,Naduvelampalayam ,Building Facing North East Portion	24A	Panchayat Union Elementary School,Kodangipalayam ,East Side Building Facing West
6	Panchayat Union Elementary School,Naduvelampalayam , ,Building Facing East,West Portion	25	Panchayat Union Elementary School, Bms Colony, Unjappalayam , South Building Facing North, South Portion
7	Panchayat Union Elementary School,Valaiyalpalayam ,South Side North Facing West Part Building	26	Panchayat Union Elementary School,Kalivelampatty ,West Side Building Facing East, North Portion
8	Panchayat Union Middle School,Pethampuchipalayam ,Building Located In West Side,Facing East North Portion	27	Panchayat Union Elementary School,Kalivelampatty ,West Side Building South Portion Facing East
9	Panchayat Union Middle School,Pethampuchipalayam ,Building Located In West Side,Facing East South Portion	28	Panchayat Union Elementary School,Sukkampalayam ,West Building South Portion Facing East
10	Panchayat Union Elementary School,Ichipatti ,Building Facing East, South Portion	29	Panchayat Union Elementary School,Sukkampalayam ,Western Building North Portion Facing East
11	Panchayat Union Elementary School,Ichipatti ,Building Located In South Side Facing North, West Portion	30	Panchayat Union Middle School,Manickapuram ,Building Facing West,South Portion
12	Panchayat Union Elementary School,Devarayanpalayam ,West Portion,Building Facing East	30A	Panchayat Union Middle School,Manickapuram ,Building Facing West,South Portion
13	Panchayat Union Elementary School,Devarayanpalayam ,North Building Facing South Room No.2 West Portion	31	Panchayat Union Middle School,Manickapuram ,North Facing Rc ,Buildings Eastern Portion
14	R.C.Elementary School,Kombakattupudur ,Eastern Side West Portion North Building Facing South	32	Panchayat Union Middle School,Ammapalayam ,Northern Side Building Facing South
15	R.C.Elementary School,Kombakattupudur ,North Side Building Facing South East Portion	32A	Panchayat Union Middle School,Ammapalayam ,Northern Side Building Facing South
16	R.C.Elementary School,Kombakattupudur , Charch Street And Kovil Street ,North Side Building Facing South,East Portion	33	Panchayat Union Elementary School,Rasakoundanpalayam ,Building Facing South,East Portion
17	R.C.Elementary School,Kombakattupudur ,West Side East Building Northern Side Portion	33A	Panchayat Union Elementary School,Rasakoundanpalayam ,Building Facing South,East Portion

Contd....

## Polling Station Level Election Results

### Polling Station-wise Votes Secured by Overall Top Five Parties in Palladam Assembly in Assembly Election (AE) under Coimbatore Parliamentary Constituency in Tamil Nadu (2021)

Number of Polling Station	Winner - Anandan M S M (AIADMK)	Runner-up - Muthu rathinam K (DMK)	3rd - Subramanian S (NTK)	4th - Mayilsamy G (MNM)	5th - Jothimani R (AMMKMNKZ)	NOTA	Other	Total Votes Secured
30	305	80	22	3	4	1	13	428
30A	224	79	36	5	3	6	6	359
31	169	129	14	8	1	3	12	336
32	248	159	36	11	5	6	7	472
32A	194	214	57	23	6	2	9	505
33	340	89	26	10	1	3	14	483
33A	353	136	55	19	2	7	7	579
34	424	254	46	20	5	2	23	774
35	314	208	13	17	5	5	13	575
36	294	126	13	7	3	4	5	452
36A	277	117	29	12	1	0	4	440
37	195	103	63	22	3	1	7	394
37A	213	122	52	21	5	4	6	423
38	343	166	63	34	7	4	13	630
39	175	267	33	4	5	0	9	493
40	149	285	36	8	9	2	11	500
41	195	226	53	6	6	3	12	501
42	150	259	27	1	5	1	18	461
43	274	245	58	6	6	5	17	611
44	219	258	30	10	5	2	16	540
45	271	179	70	27	3	4	17	571
46	325	197	40	9	2	4	9	586
47	185	201	45	35	4	6	5	481
47A	103	112	31	17	2	2	9	276
48	154	151	29	19	2	3	2	360
48A	185	164	45	26	3	3	7	433
49	141	142	25	21	0	0	4	333
49A	123	185	44	23	2	5	7	389
50	146	154	11	4	4	0	11	330
50A	157	178	22	16	4	2	3	382
51	252	225	42	39	4	3	11	576
52	204	143	20	6	5	3	5	386
52A	222	171	54	32	9	5	5	498
53	172	121	23	8	16	3	10	353
53A	190	100	34	13	9	3	9	358

Contd....

## Polling Station Level Election Results

**Winner, Runner-up and 3rd Party Position & Winning Margin According to Polling Stations in Palladam Assembly in Assembly Election (AE) under Coimbatore Parliamentary Constituency in Tamil Nadu (2021)**

Polling Station Number	Winner Party	Winner Votes (%)	Runner-up Party	Runner-up Votes (%)	Winning Margin Votes (%)	Third Party	Third Party Votes (%)	Other Votes (%)
58	DMK	174 (38.24)	AIADMK	170 (37.36)	4 (0.88)	NTK	63 (13.85)	48 (10.55)
59	AIADMK	241 (48.2)	DMK	196 (39.2)	45 (9)	NTK	38 (7.6)	25 (5)
60	AIADMK	126 (44.68)	DMK	102 (36.17)	24 (8.51)	NTK	29 (10.28)	25 (8.87)
61	DMK	240 (42.78)	AIADMK	175 (31.19)	65 (11.59)	NTK	94 (16.76)	52 (9.27)
62	DMK	188 (41.59)	AIADMK	149 (32.96)	39 (8.63)	NTK	73 (16.15)	42 (9.29)
63	AIADMK	152 (42.82)	DMK	141 (39.72)	11 (3.1)	NTK	40 (11.27)	22 (6.2)
64	AIADMK	217 (40.79)	DMK	212 (39.85)	5 (0.94)	NTK	59 (11.09)	44 (8.27)
65	DMK	213 (43.03)	AIADMK	199 (40.2)	14 (2.83)	NTK	59 (11.92)	24 (4.85)
66	AIADMK	224 (44.36)	DMK	173 (34.26)	51 (10.1)	NTK	64 (12.67)	44 (8.71)
67	AIADMK	246 (55.91)	DMK	135 (30.68)	111 (25.23)	NTK	27 (6.14)	32 (7.27)
68	AIADMK	297 (42.25)	DMK	247 (35.14)	50 (7.11)	NTK	90 (12.8)	69 (9.82)
69	AIADMK	334 (50)	DMK	216 (32.34)	118 (17.66)	NTK	59 (8.83)	59 (8.83)
70	AIADMK	181 (52.01)	DMK	99 (28.45)	82 (23.56)	NTK	55 (15.8)	13 (3.74)
71	AIADMK	237 (48.17)	DMK	149 (30.28)	88 (17.89)	NTK	53 (10.77)	53 (10.77)
71A	AIADMK	208 (49.41)	DMK	143 (33.97)	65 (15.44)	NTK	34 (8.08)	36 (8.55)
72	AIADMK	226 (53.3)	DMK	133 (31.37)	93 (21.93)	NTK	25 (5.9)	40 (9.43)
72A	AIADMK	176 (47.57)	DMK	113 (30.54)	63 (17.03)	NTK	49 (13.24)	32 (8.65)
73	AIADMK	368 (53.26)	DMK	212 (30.68)	156 (22.58)	NTK	60 (8.68)	51 (7.38)
74	AIADMK	287 (49.83)	DMK	178 (30.9)	109 (18.93)	NTK	64 (11.11)	47 (8.16)
75	AIADMK	299 (60.65)	DMK	133 (26.98)	166 (33.67)	NTK	34 (6.9)	27 (5.48)
76	AIADMK	191 (57.53)	DMK	101 (30.42)	90 (27.11)	NTK	21 (6.33)	19 (5.72)
77	AIADMK	377 (55.77)	DMK	212 (31.36)	165 (24.41)	NTK	42 (6.21)	45 (6.66)
78	AIADMK	291 (48.74)	DMK	201 (33.67)	90 (15.07)	NTK	60 (10.05)	45 (7.54)
79	AIADMK	126 (51.22)	DMK	72 (29.27)	54 (21.95)	NTK	23 (9.35)	25 (10.16)
79A	AIADMK	128 (43.84)	DMK	85 (29.11)	43 (14.73)	NTK	37 (12.67)	42 (14.38)
80	AIADMK	244 (45.78)	DMK	191 (35.83)	53 (9.95)	NTK	44 (8.26)	54 (10.13)
81	AIADMK	282 (49.91)	DMK	181 (32.04)	101 (17.87)	NTK	41 (7.26)	61 (10.8)
82	AIADMK	189 (49.87)	DMK	121 (31.93)	68 (17.94)	NTK	30 (7.92)	39 (10.29)
82A	AIADMK	205 (47.67)	DMK	154 (35.81)	51 (11.86)	NTK	41 (9.53)	30 (6.98)
83	AIADMK	367 (51.26)	DMK	221 (30.87)	146 (20.39)	NTK	63 (8.8)	65 (9.08)
84	AIADMK	260 (42.69)	DMK	202 (33.17)	58 (9.52)	NTK	70 (11.49)	77 (12.64)
85	AIADMK	328 (52.56)	DMK	150 (24.04)	178 (28.52)	NTK	76 (12.18)	70 (11.22)
86	AIADMK	321 (46.59)	DMK	238 (34.54)	83 (12.05)	NTK	72 (10.45)	58 (8.42)
87	AIADMK	247 (55.76)	DMK	142 (32.05)	105 (23.71)	NTK	23 (5.19)	31 (7)
88	AIADMK	329 (52.22)	DMK	203 (32.22)	126 (20)	NTK	65 (10.32)	33 (5.24)
89	AIADMK	340 (64.52)	DMK	134 (25.43)	206 (39.09)	NTK	30 (5.69)	23 (4.36)
90	AIADMK	258 (55.97)	DMK	159 (34.49)	99 (21.48)	NTK	29 (6.29)	15 (3.25)

Contd....

## Socio-Economic Amenities - Rural

### Access to Education Facilities

Particulars	Number of Villages (% of Population)				
	Available	Not Available	If Not Available (Distance of Nearest Facility)		
			A	B	C
Govt. Primary School	34 (100)	0 (0)	0 (0)	0 (0)	0 (0)
Private Primary School	13 (53)	21 (47)	0 (0)	0 (0)	0 (0)
Govt. Middle School	29 (93)	5 (7)	4 (6)	0 (0)	0 (0)
Private Middle School	10 (40)	24 (60)	0 (0)	0 (0)	0 (0)
Govt. Secondary School	13 (52)	21 (48)	10 (23)	7 (15)	1 (3)
Private Secondary School	7 (27)	27 (73)	1 (4)	0 (0)	0 (0)
Govt. Senior Secondary School	7 (27)	27 (73)	9 (25)	12 (29)	0 (0)
Private Senior Secondary School	7 (27)	27 (73)	2 (6)	0 (0)	0 (0)
Govt. Arts and Science Degree College	0 (0)	34 (100)	1 (6)	0 (0)	8 (17)
Private Arts and Science Degree College	3 (11)	31 (89)	1 (1)	14 (46)	7 (18)
Govt. Engineering College	0 (0)	34 (100)	0 (0)	0 (0)	0 (0)
Private Engineering College	3 (11)	31 (89)	2 (7)	12 (34)	17 (48)
Govt. Medicine College	0 (0)	34 (100)	0 (0)	0 (0)	32 (95)
Private Medicine College	0 (0)	34 (100)	0 (0)	0 (0)	2 (5)
Govt. Management Institute	0 (0)	34 (100)	0 (0)	1 (3)	0 (0)
Private Management Institute	1 (6)	33 (94)	2 (7)	8 (28)	22 (56)
Govt. Polytechnic	0 (0)	34 (100)	0 (0)	3 (11)	22 (66)
Private Polytechnic	0 (0)	34 (100)	0 (0)	3 (10)	6 (14)
Govt. Vocational Training School/ITI	0 (0)	34 (100)	1 (6)	2 (14)	17 (41)
Private Vocational Training School/ITI	1 (3)	33 (97)	1 (1)	5 (17)	7 (18)
Govt. Non Formal Training Centre	34 (100)	0 (0)	0 (0)	0 (0)	0 (0)
Private Non Formal Training Centre	0 (0)	34 (100)	0 (0)	0 (0)	0 (0)
Govt. School For Disabled	0 (0)	34 (100)	0 (0)	0 (0)	0 (0)
Private School For Disabled	0 (0)	34 (100)	0 (0)	4 (15)	30 (85)
Government Others	1 (2)	33 (98)	0 (0)	0 (0)	0 (0)
Private Others	1 (2)	33 (98)	0 (0)	0 (0)	0 (0)

Note : Distance A : Less than 5 km; B : Between 5-10 km; C : 10+ km.; Source : Data Analysis is based on 2011 Census.

## DISCLAIMER

The Terms of Use and Disclaimer of Datanet India Private Limited (hereinafter referred to as "Datanet") for use of this analysis report of **Palladam Assembly Constituency (Palladam Vidhan Sabha)** :-

1. **Assembly Factbook™** is a Registered Trade Mark owned by Datanet.
2. All the maps are sketched and graphical representation only and have not been drawn to the scale and also not to represent the actual geographical area or boundary of the unit.
3. The data for the aforesaid analysis is based on authentic sources and has been culled from the various publications of Census, CSO and NSSO for district and block level data, various central and state government departments, Central & State Elections Commissions and the concerned Returning Officers' releases, Electoral Rolls, Election results and allied publications, internal assessment, surveys, estimates and analysis. Therefore, certain adjustment of data at micro level may have been done to arrive closer to the macro data.
4. Data have been provided on an "As Is" and "As AVAILABLE" basis
5. The colours shown in the maps or diagram and charts of a particular party, alliance or AC are indicative and do not represent them.
6. This publication which includes maps, sheets, graphs and data would be the property under copyright of Datanet only. The user may use these for its internal study, analysis and research purposes. It's public display, re-selling or any commercial uses by the user are not allowed.
7. Datanet has taken due care and caution in compilation and processing of data and allied information, but does not guarantee the accuracy, adequacy or completeness of any information/analysis and will be not responsible for any errors or omissions or for the results obtained from the use of such information/analysis.
8. All the contents for the publication have been culled from various authentic sources and Datanet reasonably believes such sources to be reliable, but does not make any representations, express or implied as to the accuracy or fitness of use of such information. The information or contents of the information/analysis do not constitute advice and should not be relied upon in making (or refraining from making) any decision. Any reliance placed upon the information provided by Datanet is the sole responsibility and strictly at the user's risk.
9. In no event will Datanet be liable for any damages (including, without limitation, damages for loss of business projects, or loss of profits) arising in contract, tort or otherwise from the use of or inability to use any of its contents, or from any action taken (or refrained from being taken) as a result of using the analysis or any of its contents. Datanet its directors, owners, editors, officials, employees, distributor and agents or any associate will not be liable for any errors in the information contained or any consequences arising from the use of the contents of the provided information/analysis.
10. If any provision of these terms and conditions is held invalid or illegal or unenforceable for any reason by any court of competent jurisdiction, such provision shall be severed and the remainder of provisions of the terms and conditions shall continue in full force and effect as if the Term of Use had been executed with the invalid, illegal or unenforceable provision eliminated.
11. If there are any discrepancies in the information provided, please bring it to attention of Datanet for suitable rectification measures.



**Buy Online This Complete Book At**  
**Datanet India eBooks Store**

[www.indiastatpublications.com](http://www.indiastatpublications.com)

or go directly at

[http://www.indiastatpublications.com/  
Assembly\\_factbook/Tamil\\_Nadu/Coimbatore/ Palladam](http://www.indiastatpublications.com/Assembly_factbook/Tamil_Nadu/Coimbatore/Palladam)

 **indiastat**elections

