



Tamil Nadu

Assembly Factbook™

Cuddalore Assembly Constituency



Key Electoral Data of Cuddalore
Assembly Constituency (Vidhan Sabha)

Tamil Nadu

Assembly Factbook™

Cuddalore Assembly Constituency



Cuddalore Vidhan Sabha

Editor & Director

Dr. R.K. Thukral

Research Editor

Dr. Shafeeq Rahman

Compiled, Researched and Published by Datanet India Pvt. Ltd.

D-100, 1st Floor,

Okhla Industrial Area, Phase-I,
New Delhi- 110020.

Ph.: 91-11- 43580781-84

Email : support@indiastatpublications.com

Website : www.indiastatelections.com

Online Book Store :

www.indiastatpublications.com

Report No. : AFB/TN-155-0123

ISBN : 978-93-5313-735-9

First Edition : January, 2018

Sixth Updated Edition : January, 2023

Price : Rs. 11500/-

US\$ 310

© **Datanet India Pvt. Ltd.**

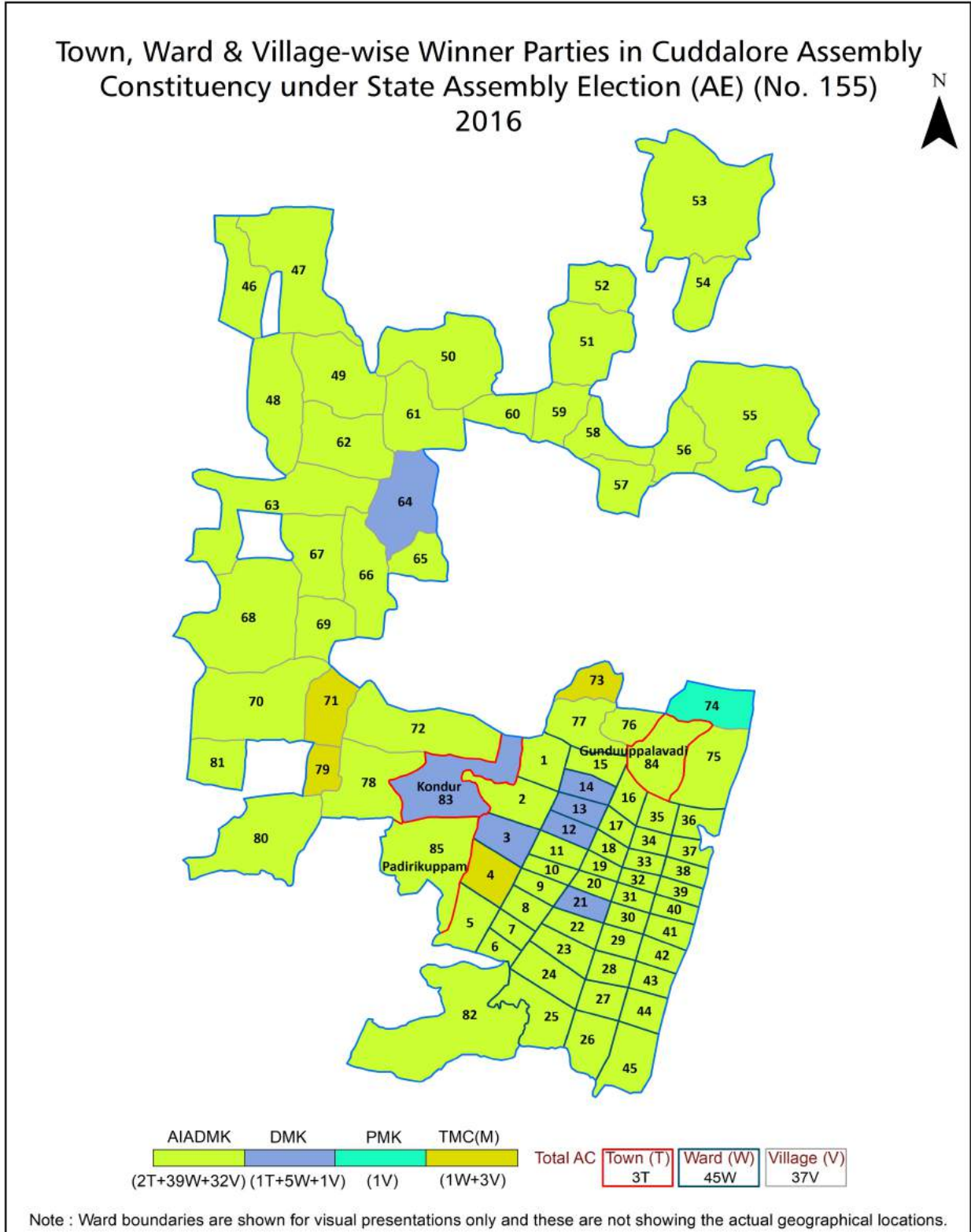
All rights reserved. No part of this book may be reproduced, stored in a retrieval system or transmitted in any form or by any means, mechanical photocopying, photographing, scanning, recording or otherwise without the prior written permission of the publisher. Please refer to Disclaimer at page no. 222 for the use of this publication.

Printed in India

Contents

No.	Particulars	Page No.
	Introduction	
1	Assembly Constituency - (Vidhan Sabha) at a Glance Features of Assembly as per Delimitation Commission of India (2008)	1-2
	Location and Political Maps	
2	Location Map Boundaries of Assembly Constituency - (Vidhan Sabha) in District Boundaries of Assembly Constituency under Parliamentary Constituency - (Lok Sabha) Town, Ward & Village-wise Winner Parties- 2021, 2019, 2016, 2014, 2011 and 2009	3-11
	Administrative Setup (2011)	
3	District Sub-district Towns Villages Inhabited Villages Uninhabited Villages Village Panchayat Intermediate Panchayat	12-15
	Demographics (2011)	
4	Population Households Rural/Urban Population Towns, Ward and Villages by Population Size Sex Ratio (Total & 0-6 Years) Religious Population Social Population Literacy Rate	16-18
	Electoral Features	
5	Important Dates of Last Elections Held Electors by Gender Service Electors Voters Voters Turnout Polling Stations & Average Number of Electors per Polling Station Electors by Age Group Present Elected Representatives	19-24
	Historical Summary Election Results	
6	Vote Share of Major Parties Winning Margin (Number & Percentage) Polarity of Parties Summary Result of Assembly Segment of Parliamentary Elections 2019, 2014, 2009, 2004 and 1999 Summary Result of Assembly Elections 2021, 2016, 2011, 2006, 2001, 1996, 1991, 1989, 1984, 1980, 1977, 1971 and 1967	25-46
	Polling Station Level Election Results	
7	Name and Number of Polling Station 2021, 2019, 2016, 2014, 2011 and 2009 Polling Station-wise Electors, Voters & Voters Turnout 2021, 2019, 2016, 2014, 2011 and 2009 Polling Station wise Elections Results 2021, 2019, 2016, 2014, 2011 and 2009	47-201
	Share of Assembly Constituency	
8	Share of Assembly Constituency - (Vidhan Sabha) in State, District and Parliamentary Constituency - (Lok Sabha)	202
	Socio-Economic Amenities (2011)	
9	Access to Administrative Units Agricultural, Manufacturing and Industrial Commodities Demographic Indicators Education Health & Manpower Drinking Water Supply Sanitation Entertainment and Recreations Infrastructure Power Food Allocation Distribution and Marketing of Agriculture Commodities Infrastructure Transport and Road Infrastructure Communication Banking and Financial Services Land Use Irrigation Source	203-218
10	Abbreviation & Sources	219-221
11	Disclaimer	222

Location & Political Map



Administrative Setup

List of Village Panchayat & Intermediate Panchayat (Block) Name - 2011

Village Name	Village Panchayat Name	Intermediate Panchayat Name
Alagiyathanam	Azhagiyathanam	Cuddalore
Chellancheri	Chellancheri	Cuddalore
Chinnakanganankuppam	Periyakanganankuppam	Cuddalore
Cuddalore Port	Cuddalore Port	Cuddalore
Gunduuppalavadi (Part)	Nanamedu	Cuddalore
Irandaiyiravilagam	Tiruppanambakkam	Cuddalore
Kalaiyur	Tiruppanambakkam	Cuddalore
Karaimedu	Karaimedu	Cuddalore
Karamanikuppam	Karamanikuppam	Cuddalore
Karanapatu	Karanapattu	Cuddalore
Kil Alinjipattu	Kil Alinjipattu	Cuddalore
Kilinjikuppam	Kilinjikuppam	Cuddalore
Kilkumaramangalam	Kilkumaramangalam	Cuddalore
Madalpattu	Madalapattu	Cuddalore
Malaipperumal Agaram	Malaiaperumal Agaram	Cuddalore
Marudadu	Marudadu	Cuddalore
Melakuppam	Nallathur	Cuddalore
Melalinjippattu	Melalinjippattu	Cuddalore
Nagappanur	Kil Alinjipattu	Cuddalore
Nallathur	Nallathur	Cuddalore
Nattapattu	Nattapattu	Cuddalore
Pallipattu	Pallipattu	Cuddalore
Periyakanganankuppam	Periyakanganankuppam	Cuddalore
Pudukkadai	Pudukkadai	Cuddalore
Senjikumarapuram	Marudadu	Cuddalore
Singirikkudi	Singirikkudi	Cuddalore
Subauppavadi	Nanamedu	Cuddalore
Tennambakkam	Tennambakkam	Cuddalore
Thukkanampakkam	Thukkanampakkam	Cuddalore

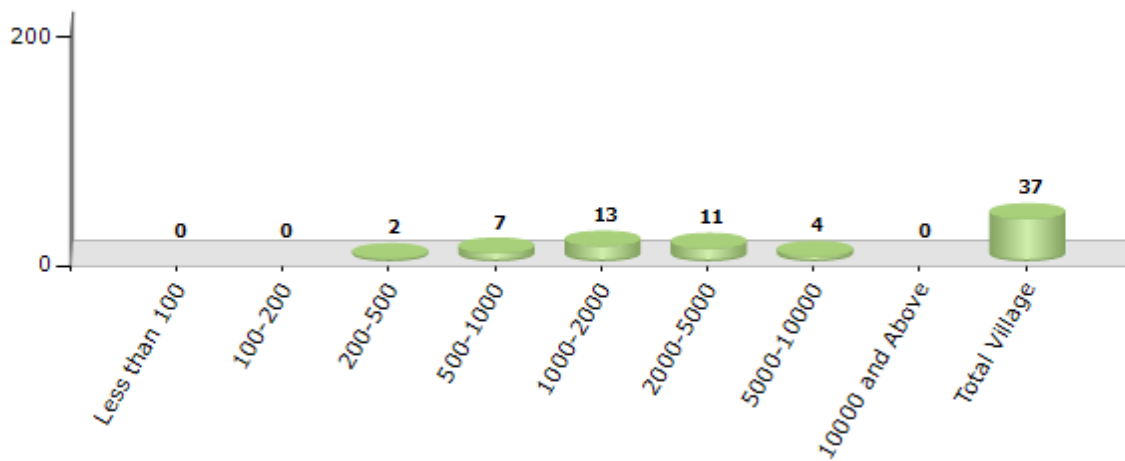
Contd....

Demographics

Number of Villages by Population Size - 2011

Less than 100	100-200	200-500	500-1000	1000-2000	2000-5000	5000-10000	10000 and Above	Total Village
0	0	2	7	13	11	4	0	37

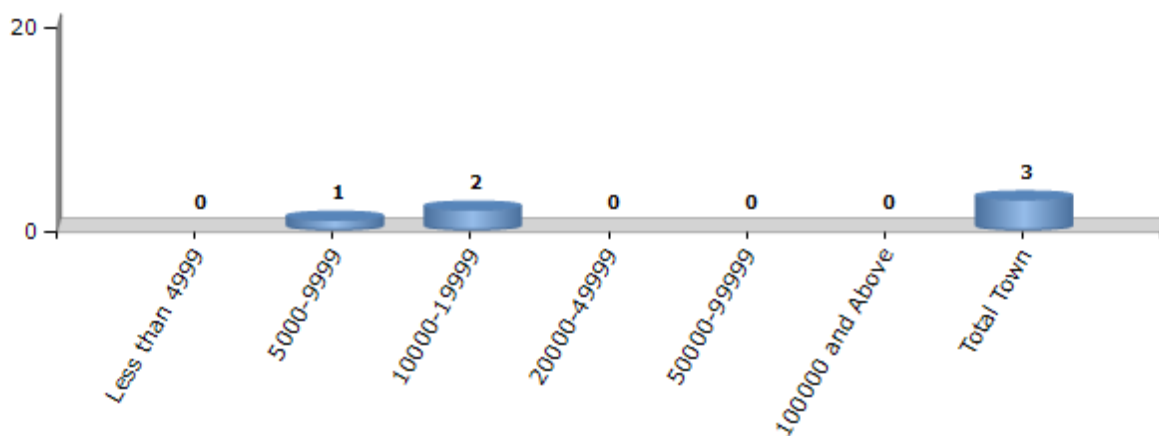
Number of Villages by Population Size - 2011



Number of Towns by Population Size - 2011

Less than 4999	5000-9999	10000-19999	20000-49999	50000-99999	100000 and Above	Total Town
0	1	2	0	0	0	3

Number of Towns by Population Size - 2011

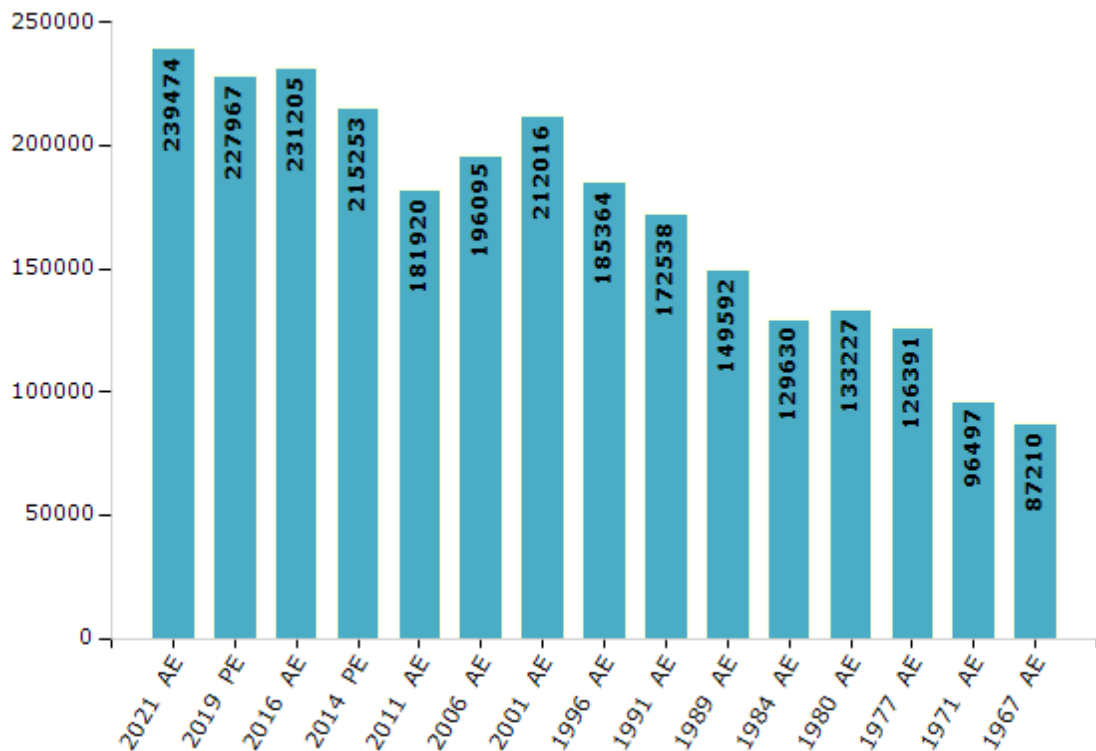


Electoral Features

Electors by Male & Female

Year	Male	Female	Others	Total	Year	Male	Female	Others	Total
2021 AE	115147	124258	69	239474	1999 PE	-	-	-	-
2019 PE	109988	117949	30	227967	1996 AE	93994	91370	-	185364
2016 AE	112167	119010	28	231205	1991 AE	88007	84531	-	172538
2014 PE	105634	109601	18	215253	1989 AE	76888	72704	-	149592
2011 AE	90888	91032	-	181920	1984 AE	66120	63510	-	129630
2009 PE	-	-	-	-	1980 AE	69074	64153	-	133227
2006 AE	96590	99505	-	196095	1977 AE	66204	60187	-	126391
2004 PE	-	-	-	-	1971 AE	48790	47707	-	96497
2001 AE	107022	104994	-	212016	1967 AE	-	-	-	87210

Number of Electors

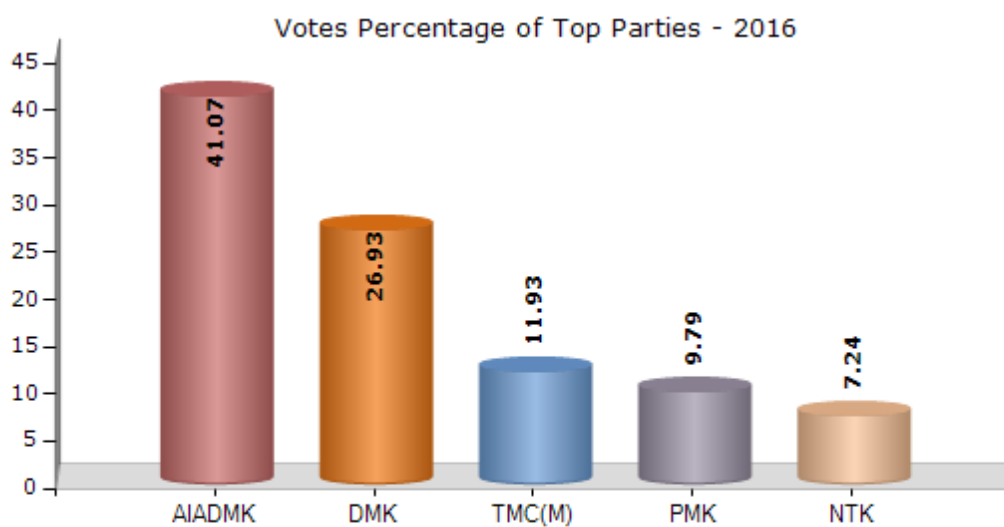


Note : AE : Assembly Election, PE : Assembly Segment of Parliamentary Election

Historical Summary Election Results

Summary Result of Assembly Election - 2016

Candidate Name	Party	Votes	Votes %
Sampath M C	AIADMK	70922	41.07
Pugazhendi Ela	DMK	46509	26.93
Chandarasekaran A S	TMC(M)	20608	11.93
Thamaraikannan Pazha	PMK	16905	9.79
Seeman	NTK	12497	7.24
Selvam P	BJP	1964	1.14
Malar P	IND	246	0.14
Rajarajan S V	IND	232	0.13
Raju K	IND	199	0.12
Naveenan K	IND	179	0.1
Rajamohan S	IND	106	0.06
Prabhu R	IND	103	0.06
Baskar A	IND	79	0.05
Sonali M	IND	77	0.04
	NOTA	2062	1.19



Polling Station Level Election Results

Number and Name of Polling Stations (PS) (2021)

Number of Polling Stations	Name of Polling Stations	Number of Polling Stations	Name of Polling Stations
1	Branch Library Building Main Road ,Block 1, Nallathur, 605106	16	Panchayat Union Middle School ,West Facing New Building South Wing, Chinnaerusamplayam,605106
1A	Branch Library Building Main Road ,Block 1, Nallathur, 605106	17	Panchayat Union Ele School ,Santhikuppam, 605106
2	Panchayat Office Building ,East Facing RCC New Building, West Wing, Nallathur 605106	18	Panchayat Union Ele School ,Back Side Building, Singirikudi, 605106
2A	Panchayat Office Building ,East Facing RCC New Building, West Wing, Nallathur 605106	19	Panchayat Union Ele School ,Nallavadu, 605106
3	Nallathur Appar Primary School ,Nallathur, 605106	20	Panchayat Union Ele School ,North Wing, Sivanarpuram Election PS, Madhalapattu, 607404
4	Panchayat Union.Ele. School ,South Side Buliding North Faceing , N. Manaveli, 605106	21	Panchayat Union Ele School ,South Wing, Sivanarpuram, Madhalapattu, 607404
5	Govt. Higher Secondary School ,East Face Building West Wing, Thookanampakkam, 607402	22	Panchayat Union Middle School ,North Wing, Periyakatupalayam, 607404
5A	Govt. Higher Secondary School ,East Face Building West Wing, Thookanampakkam, 607402	23	Panchayat Union Library Building ,Chinnakatupalayam, 607404
6	Govt. Higher Secondary School ,East Faecing Building North Wing, Thookanampakkam, 607402	24	Panchayat Union Ele School ,S.S.A. New Building, Karukanchery, 607404
7	Panchayat Union Ele School ,Thennampakkam, 605106	25	Panchayat Union Middle School ,South Facing East Wing of Building, Keezh Azhinjipattu, 607404
7A	Panchayat Union Ele School ,Thennampakkam, 605106	26	Panchayat Union Middle School ,South Facing West Wing , Keezh Azhinjipattu, 607402
8	Panchayat Union Middle School ,Thane Building South Wing, Chellanchery, 605106	27	Panchayat Union Ele School ,Melazhinchipattu, 607404
8A	Panchayat Union Middle School ,Thane Building South Wing, Chellanchery, 605106	28	Panchayat Union High School, Northern Wing, East Side , Keezhkumaramangalam, 605106
9	Panchayat Union Middle School, ,North Facing Building S.S.A. New Building, Chellanchery, 605106	29	Panchayat Union High School Southern Wing,East Side New Building , Keezhkumaramangalam,605106
10	Aruljothi Aided Ele School ,West Wing, Pudukadai, 605106	29A	Panchayat Union High School Southern Wing,East Side New Building , Keezhkumaramangalam,605106
10A	Aruljothi Aided Ele School ,West Wing, Pudukadai, 605106	30	Panchayat Union Ele. School , ,S.S.A. New Building, Karanapattu, 605106
11	Aruljothi Aided Ele School ,East Wing, Pudukadai, 605106	31	Govt. Higher Sec School ,New Building North Wing, Thookanampakkam, 607402
12	Adidravidar Welfare School ,Western Wing, Kilinjikuppam, 605106	32	Govt. Higher Sec School ,Western Side New Building South Facing, Thookanampakkam, 607402
13	Adidravidar Welfare School ,Eastern Wing, Kilinjikuppam, 605106	33	Panchayat Union Middle School, S.S.A. New Building ,South facing, West side, Kuttiyankuppam, 607402
14	Library Buliding Northern Wing , Pudukuppam, Kilinjikuppam (P), 605106	34	I C D S World Bank Aided Child Welfare Scheme ,South Facing Side, M P Agaram, 607402
15	Panchayat Union Middle School ,West Facing North Wing New Building Chinnaerusamplayam ,605106	35	Panchayat Union Middle School, S.S.A. New Building ,South facing, East Side, Kuttiyankuppam, 607402

Contd....

Polling Station Level Election Results

Polling Station-wise Votes Secured by Overall Top Five Parties in Cuddalore Assembly in Assembly Election (AE) under Cuddalore Parliamentary Constituency in Tamil Nadu (2021)

Number of Polling Station	Winner - G.Iyappan (DMK)	Runner-up - M.C.Sampath (AIADMK)	3rd - Jaladeepan.V (NTK)	4th - K.Anandraj (MNM)	5th - A.Gnana pandithan (DMDK)	NOTA	Other	Total Votes Secured
29A	152	346	11	1	0	0	9	519
30	409	428	35	1	7	6	16	902
31	254	352	13	3	3	2	2	629
32	459	387	30	4	6	7	7	900
33	232	356	17	2	2	2	2	613
34	322	257	6	6	4	6	4	605
35	443	419	23	0	4	8	7	904
36	479	375	9	1	1	2	0	867
37	308	491	15	4	2	7	9	836
38	244	254	23	1	8	4	4	538
38A	197	326	9	2	7	2	10	553
39	410	398	6	2	5	6	7	834
40	263	192	4	2	0	1	0	462
41	211	286	22	8	9	4	3	543
42	556	89	19	4	9	7	4	688
43	294	383	17	4	7	2	3	710
44	167	356	15	3	9	0	2	552
45	623	222	23	1	33	6	6	914
46	232	217	21	8	16	3	5	502
46A	252	254	23	11	8	6	5	559
47	293	99	27	11	5	1	2	438
47A	297	154	20	7	6	6	3	493
48	230	500	26	16	8	2	6	788
49	242	374	24	15	5	4	4	668
50	349	110	19	2	7	2	0	489
50A	312	172	11	1	4	8	3	511
51	633	257	23	4	7	8	5	937
52	363	184	9	4	8	9	9	586
53	229	195	15	5	4	3	4	455
53A	217	234	8	7	5	3	1	475
54	517	133	26	17	4	11	8	716
55	254	195	9	3	23	1	3	488
55A	244	202	2	3	11	9	4	475
56	70	374	23	4	3	1	5	480
56A	76	420	8	4	1	0	0	509

Contd....

Polling Station Level Election Results

Winner, Runner-up and 3rd Party Position & Winning Margin According to Polling Stations in Cuddalore Assembly in Assembly Election (AE) under Cuddalore Parliamentary Constituency in Tamil Nadu (2021)

Polling Station Number	Winner Party	Winner Votes (%)	Runner-up Party	Runner-up Votes (%)	Winning Margin Votes (%)	Third Party	Third Party Votes (%)	Other Votes (%)
59	DMK	214 (54.59)	AIADMK	138 (35.2)	76 (19.39)	NTK	21 (5.36)	19 (4.85)
59A	DMK	175 (51.32)	AIADMK	122 (35.78)	53 (15.54)	MNM	19 (5.57)	25 (7.33)
60	DMK	399 (74.72)	AIADMK	101 (18.91)	298 (55.81)	NTK	17 (3.18)	17 (3.18)
60A	DMK	415 (65.77)	AIADMK	190 (30.11)	225 (35.66)	NTK	8 (1.27)	18 (2.85)
61	DMK	326 (47.18)	AIADMK	283 (40.96)	43 (6.22)	NTK	45 (6.51)	37 (5.35)
62	DMK	274 (60.49)	AIADMK	129 (28.48)	145 (32.01)	NTK	19 (4.19)	31 (6.84)
63	DMK	259 (49.15)	AIADMK	195 (37)	64 (12.15)	MNM	30 (5.69)	43 (8.16)
64	DMK	219 (54.21)	AIADMK	133 (32.92)	86 (21.29)	NTK	29 (7.18)	23 (5.69)
64A	DMK	235 (56.35)	AIADMK	155 (37.17)	80 (19.18)	MNM	11 (2.64)	16 (3.84)
65	DMK	273 (57.23)	AIADMK	137 (28.72)	136 (28.51)	NTK	31 (6.5)	36 (7.55)
65A	DMK	265 (55.44)	AIADMK	148 (30.96)	117 (24.48)	MNM	27 (5.65)	38 (7.95)
66	DMK	237 (54.99)	AIADMK	126 (29.23)	111 (25.76)	NTK	42 (9.74)	26 (6.03)
66A	DMK	232 (55.24)	AIADMK	134 (31.9)	98 (23.34)	MNM	25 (5.95)	29 (6.9)
67	DMK	215 (61.43)	AIADMK	83 (23.71)	132 (37.72)	NTK	25 (7.14)	27 (7.71)
67A	DMK	201 (56.3)	AIADMK	106 (29.69)	95 (26.61)	NTK	25 (7)	25 (7)
68	DMK	260 (46.76)	AIADMK	187 (33.63)	73 (13.13)	NTK	43 (7.73)	66 (11.87)
69	DMK	408 (57.3)	AIADMK	208 (29.21)	200 (28.09)	NTK	41 (5.76)	55 (7.72)
70	AIADMK	426 (58.84)	DMK	253 (34.94)	173 (23.9)	NTK	26 (3.59)	19 (2.62)
71	DMK	194 (45.33)	AIADMK	179 (41.82)	15 (3.51)	NTK	23 (5.37)	32 (7.48)
71A	AIADMK	197 (46.24)	DMK	195 (45.77)	2 (0.47)	MNM	19 (4.46)	15 (3.52)
72	DMK	201 (44.08)	AIADMK	183 (40.13)	18 (3.95)	NTK	40 (8.77)	32 (7.02)
72A	DMK	197 (45.39)	AIADMK	186 (42.86)	11 (2.53)	NTK	23 (5.3)	28 (6.45)
73	AIADMK	184 (45.77)	DMK	174 (43.28)	10 (2.49)	NTK	24 (5.97)	20 (4.98)
73A	AIADMK	233 (52.13)	DMK	167 (37.36)	66 (14.77)	NTK	25 (5.59)	22 (4.92)
74	DMK	251 (56.66)	AIADMK	161 (36.34)	90 (20.32)	NTK	22 (4.97)	9 (2.03)
74A	DMK	268 (49.91)	AIADMK	240 (44.69)	28 (5.22)	NTK	11 (2.05)	18 (3.35)
75	DMK	319 (46.5)	AIADMK	269 (39.21)	50 (7.29)	NTK	52 (7.58)	46 (6.71)
76	DMK	237 (53.02)	AIADMK	153 (34.23)	84 (18.79)	MNM	22 (4.92)	35 (7.83)
77	AIADMK	247 (45.91)	DMK	236 (43.87)	11 (2.04)	NTK	25 (4.65)	30 (5.58)
78	DMK	157 (47.72)	AIADMK	130 (39.51)	27 (8.21)	MNM	23 (6.99)	19 (5.78)
79	DMK	252 (43.45)	AIADMK	236 (40.69)	16 (2.76)	MNM	43 (7.41)	49 (8.45)
80	DMK	298 (46.86)	AIADMK	249 (39.15)	49 (7.71)	NTK	39 (6.13)	50 (7.86)
81	AIADMK	265 (47.32)	DMK	230 (41.07)	35 (6.25)	NTK	25 (4.46)	40 (7.14)
82	AIADMK	287 (43.03)	DMK	272 (40.78)	15 (2.25)	MNM	44 (6.6)	64 (9.6)
83	DMK	183 (47.41)	AIADMK	141 (36.53)	42 (10.88)	NTK	30 (7.77)	32 (8.29)
83A	DMK	177 (43.92)	AIADMK	171 (42.43)	6 (1.49)	NTK	22 (5.46)	33 (8.19)
84	DMK	147 (41.18)	AIADMK	144 (40.34)	3 (0.84)	NTK	35 (9.8)	31 (8.68)

Contd....

Socio-Economic Amenities - Rural

Access to Education Facilities

Particulars	Number of Villages (% of Population)				
	Available	Not Available	If Not Available (Distance of Nearest Facility)		
			A	B	C
Govt. Primary School	32 (93)	5 (7)	4 (6)	0 (0)	0 (0)
Private Primary School	6 (21)	31 (79)	0 (0)	0 (0)	0 (0)
Govt. Middle School	20 (74)	17 (26)	16 (25)	0 (0)	0 (0)
Private Middle School	2 (3)	35 (97)	0 (0)	0 (0)	0 (0)
Govt. Secondary School	3 (10)	34 (90)	21 (57)	11 (31)	0 (0)
Private Secondary School	1 (1)	36 (99)	1 (0)	0 (0)	0 (0)
Govt. Senior Secondary School	2 (6)	35 (94)	20 (56)	14 (37)	0 (0)
Private Senior Secondary School	1 (1)	36 (99)	0 (0)	0 (0)	0 (0)
Govt. Arts and Science Degree College	0 (0)	37 (100)	5 (13)	4 (14)	14 (35)
Private Arts and Science Degree College	1 (1)	36 (99)	5 (19)	6 (12)	2 (6)
Govt. Engineering College	0 (0)	37 (100)	0 (0)	0 (0)	0 (0)
Private Engineering College	1 (1)	36 (99)	13 (44)	18 (42)	5 (13)
Govt. Medicine College	0 (0)	37 (100)	0 (0)	0 (0)	1 (3)
Private Medicine College	0 (0)	37 (100)	4 (10)	19 (43)	13 (43)
Govt. Management Institute	0 (0)	37 (100)	0 (0)	0 (0)	1 (1)
Private Management Institute	1 (1)	36 (99)	4 (16)	15 (35)	16 (46)
Govt. Polytechnic	0 (0)	37 (100)	4 (6)	4 (14)	14 (35)
Private Polytechnic	1 (1)	36 (99)	5 (19)	7 (19)	2 (6)
Govt. Vocational Training School/ITI	1 (2)	36 (98)	3 (4)	5 (16)	13 (32)
Private Vocational Training School/ITI	1 (1)	36 (99)	5 (19)	7 (19)	2 (6)
Govt. Non Formal Training Centre	32 (93)	5 (7)	4 (6)	0 (0)	0 (0)
Private Non Formal Training Centre	1 (1)	36 (99)	0 (0)	0 (0)	0 (0)
Govt. School For Disabled	0 (0)	37 (100)	5 (9)	11 (35)	21 (56)
Private School For Disabled	0 (0)	37 (100)	0 (0)	0 (0)	0 (0)
Government Others	0 (0)	37 (100)	5 (9)	6 (12)	3 (4)
Private Others	0 (0)	37 (100)	0 (0)	0 (0)	0 (0)

Note : Distance A : Less than 5 km; B : Between 5-10 km; C : 10+ km.; Source : Data Analysis is based on 2011 Census.

DISCLAIMER

The Terms of Use and Disclaimer of Datanet India Private Limited (hereinafter referred to as "Datanet") for use of this analysis report of **Cuddalore Assembly Constituency (Cuddalore Vidhan Sabha)** :-

1. **Assembly Factbook™** is a Registered Trade Mark owned by Datanet.
2. All the maps are sketched and graphical representation only and have not been drawn to the scale and also not to represent the actual geographical area or boundary of the unit.
3. The data for the aforesaid analysis is based on authentic sources and has been culled from the various publications of Census, CSO and NSSO for district and block level data, various central and state government departments, Central & State Elections Commissions and the concerned Returning Officers' releases, Electoral Rolls, Election results and allied publications, internal assessment, surveys, estimates and analysis. Therefore, certain adjustment of data at micro level may have been done to arrive closer to the macro data.
4. Data have been provided on an "As Is" and "As AVAILABLE" basis
5. The colours shown in the maps or diagram and charts of a particular party, alliance or AC are indicative and do not represent them.
6. This publication which includes maps, sheets, graphs and data would be the property under copyright of Datanet only. The user may use these for its internal study, analysis and research purposes. It's public display, re-selling or any commercial uses by the user are not allowed.
7. Datanet has taken due care and caution in compilation and processing of data and allied information, but does not guarantee the accuracy, adequacy or completeness of any information/analysis and will be not responsible for any errors or omissions or for the results obtained from the use of such information/analysis.
8. All the contents for the publication have been culled from various authentic sources and Datanet reasonably believes such sources to be reliable, but does not make any representations, express or implied as to the accuracy or fitness of use of such information. The information or contents of the information/analysis do not constitute advice and should not be relied upon in making (or refraining from making) any decision. Any reliance placed upon the information provided by Datanet is the sole responsibility and strictly at the user's risk.
9. In no event will Datanet be liable for any damages (including, without limitation, damages for loss of business projects, or loss of profits) arising in contract, tort or otherwise from the use of or inability to use any of its contents, or from any action taken (or refrained from being taken) as a result of using the analysis or any of its contents. Datanet its directors, owners, editors, officials, employees, distributor and agents or any associate will not be liable for any errors in the information contained or any consequences arising from the use of the contents of the provided information/analysis.
10. If any provision of these terms and conditions is held invalid or illegal or unenforceable for any reason by any court of competent jurisdiction, such provision shall be severed and the remainder of provisions of the terms and conditions shall continue in full force and effect as if the Term of Use had been executed with the invalid, illegal or unenforceable provision eliminated.
11. If there are any discrepancies in the information provided, please bring it to attention of Datanet for suitable rectification measures.

Buy Online This Complete Book At
Datanet India eBooks Store

www.indiastatpublications.com

or go directly at

[http://www.indiastatpublications.com/
Assembly_factbook/Tamil_Nadu/Cuddalore/ Cuddalore](http://www.indiastatpublications.com/Assembly_factbook/Tamil_Nadu/Cuddalore/Cuddalore)

 **india**stat**elections**

ISBN : 978-93-5313-735-9



9 789353 137359