



Tamil Nadu

# Assembly Factbook™

Kurinjipadi Assembly Constituency



Key Electoral Data of Kurinjipadi  
Assembly Constituency (Vidhan Sabha)



india**stat**publications

Tamil Nadu

# **Assembly Factbook™**

Kurinjipadi Assembly Constituency



Kurinjipadi Vidhan Sabha

## **Editor & Director**

Dr. R.K. Thukral

## **Research Editor**

Dr. Shafeeq Rahman

## **Compiled, Researched and Published by Datanet India Pvt. Ltd.**

D-100, 1st Floor,

Okhla Industrial Area, Phase-I,  
New Delhi- 110020.

Ph.: 91-11- 43580781-84

Email : support@indiastatpublications.com

Website : www.indiastatelections.com

## **Online Book Store :**

www.indiastatpublications.com

**Report No. :** AFB/TN-156-0125

**ISBN :** 978-93-5313-779-3

**First Edition :** January, 2018

**Eighth Updated Edition :** January, 2025

**Price :** Rs. 11500/-

US\$ 310

**© Datanet India Pvt. Ltd.**

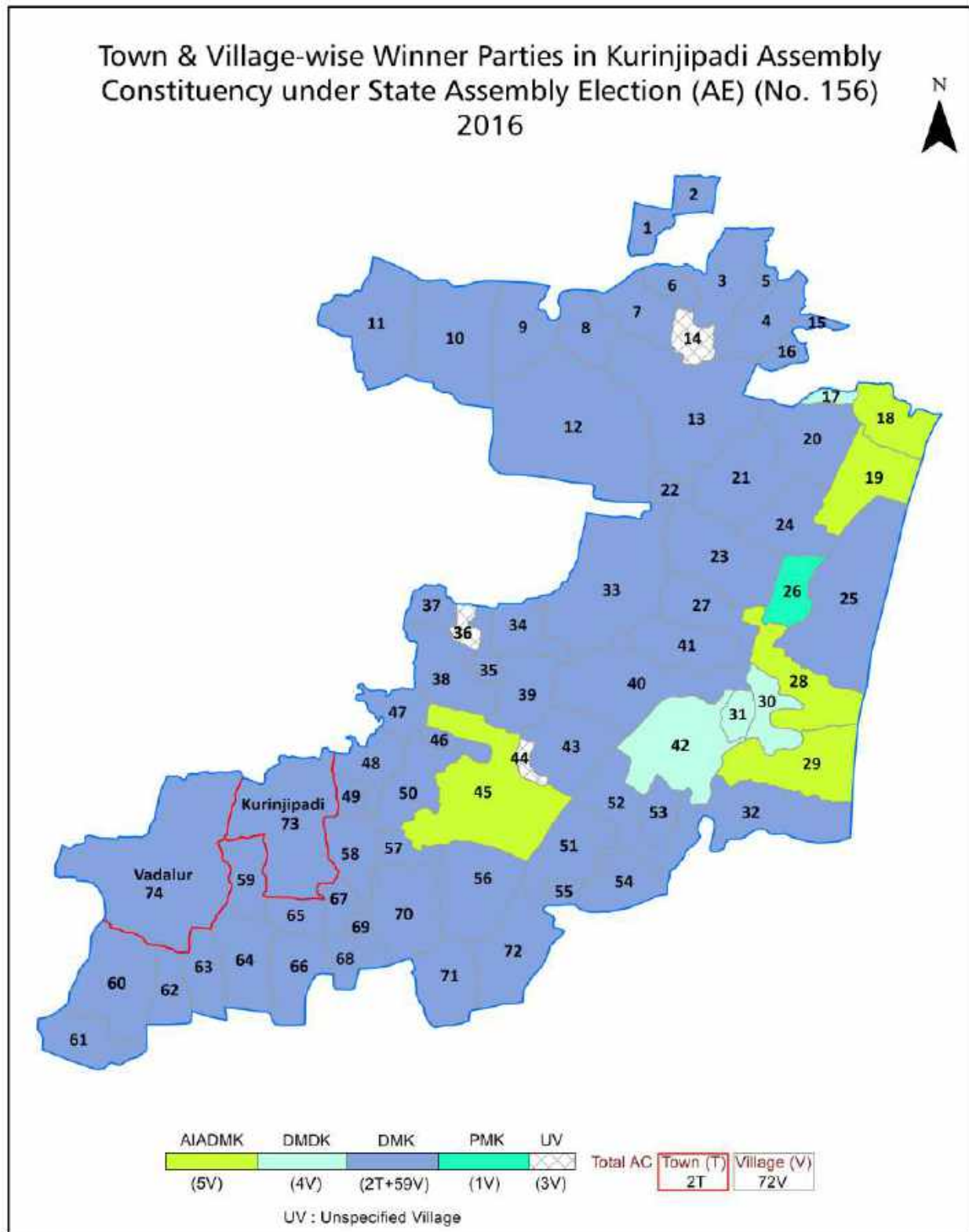
All rights reserved. No part of this book may be reproduced, stored in a retrieval system or transmitted in any form or by any means, mechanical photocopying, photographing, scanning, recording or otherwise without the prior written permission of the publisher. Please refer to Disclaimer at page no. 235 for the use of this publication.

Printed in India

## Contents

No.	Particulars	Page No.
	<b>Introduction</b>	
1	Assembly Constituency - (Vidhan Sabha) at a Glance   Features of Assembly as per Delimitation Commission of India (2008)	1-2
	<b>Location and Political Maps</b>	
2	Location Map   Boundaries of Assembly Constituency - (Vidhan Sabha in District   Boundaries of Assembly Constituency under Parliamentary Constituency - (Lok Sabha)   Town & Village-wise Winner Parties- 2024, 2021, 2019, 2016, 2014, 2011 and 2009	3-11
	<b>Administrative Setup (2011)</b>	
3	District   Sub-district   Towns   Villages   Inhabited Villages   Uninhabited Villages   Village Panchayat   Intermediate Panchayat	12-15
	<b>Demographics (2011)</b>	
4	Population   Households   Rural/Urban Population   Towns and Villages by Population Size   Sex Ratio (Total & 0-6 Years)   Religious Population   Social Population   Literacy Rate	16-17
	<b>Electoral Features</b>	
5	Important Dates of Last Elections Held   Electors by Gender   Service Electors   Voters   Voters Turnout   Polling Stations & Average Number of Electors per Polling Station   Electors by Age Group   Present Elected Representatives	18-23
	<b>Historical Summary Election Results</b>	
6	Vote Share of Major Parties   Winning Margin (Number & Percentage   Polarity of Parties   Summary Result of Assembly Segment of Parliamentary Elections 2024, 2019, 2014, 2009, 2004 and 1999   Summary Result of Assembly Elections 2021, 2016, 2011, 2006, 2001, 1996, 1991, 1989, 1984, 1980, 1977, 1971 and 1967	24-45
	<b>Polling Station Level Election Results</b>	
7	Name and Number of Polling Station 2024, 2021, 2019, 2016, 2014, 2011 and 2009   Polling Station-wise Electors, Voters & Voters Turnout 2024, 2021, 2019, 2016, 2014, 2011 and 2009   Polling Station wise Elections Results 2024, 2021, 2019, 2016, 2014, 2011 and 2009	46-214
	<b>Share of Assembly Constituency</b>	
8	Share of Assembly Constituency - (Vidhan Sabha) in State, District and Parliamentary Constituency - (Lok Sabha)	215
	<b>Socio-Economic Amenities (2011)</b>	
9	Access to Administrative Units   Agricultural, Manufacturing and Industrial Commodities   Demographic Indicators   Education   Health & Manpower   Drinking Water Supply   Sanitation   Entertainment and Recreations Infrastructure   Power   Food Allocation Distribution and Marketing of Agriculture Commodities Infrastructure   Transport and Road Infrastructure   Communication   Banking and Financial Services   Land Use   Irrigation Source	216-231
10	<b>Abbreviation &amp; Sources</b>	232-234
11	<b>Disclaimer</b>	235

## Location & Political Map



## Administrative Setup

### List of Village Panchayat & Intermediate Panchayat (Block) Name - 2011

Village Name	Village Panchayat Name	Intermediate Panchayat Name
Virupakshi	Virupakshi	Kurinjpadi
Adinarayanapuram	Adinarayanapuram	Kurinjpadi
Aduragaram	Aduragaram	Kurinjpadi
Adurkuppam	Virupakshi	Kurinjpadi
Agaram	Agaram	Kurinjpadi
Akgatimmapuram	Ayikuppam	Kurinjpadi
Alappakkam	Alappakkam	Kurinjpadi
Ambalavanampettai	Ambalavanampettai	Kurinjpadi
Andarmullippallam	Andarmullippallam , Vandiyampallam	Kurinjpadi
Annavalli	Annavalli	Cuddalore
Anukkambattu	Anukkambattu	Kurinjpadi
Arangamangalam	Arangamangalam	Kurinjpadi
Arisipperiyankuppam	Arisipperiyankuppam	Cuddalore
Ayikuppam	Ayikuppam	Kurinjpadi
Buddampadi	Budampadi	Kurinjpadi
Chennappanayakkanpalayam	Chennappanayakkanpalayam	Cuddalore
Gangamanayakkankuppam	Ramapuram	Cuddalore
Guruvappanpettai	Guruvappanpettai	Kurinjpadi
Idankondambattu	Ayikuppam	Kurinjpadi
Kalkunam	Kalkunam	Kurinjpadi
Kambalimedu	Alappakkam	Kurinjpadi
Kanjamandanpettai	Peddunayakkankuppam	Kurinjpadi
Kannadi	Kannadi	Kurinjpadi
karaikkadu	Karaikkadu	Cuddalore
Karaiyeravittakuppam	Karaiyeravittakuppam	Cuddalore
Karunguli	Karunguli	Kurinjpadi
Karuveppambadi	Sirupalaiyur	Kurinjpadi
Kayalpattu	Kayalpattu, Vandiyampallam	Kurinjpadi
Kesavanarayanapuram	Tambipettai	Kurinjpadi

Contd....

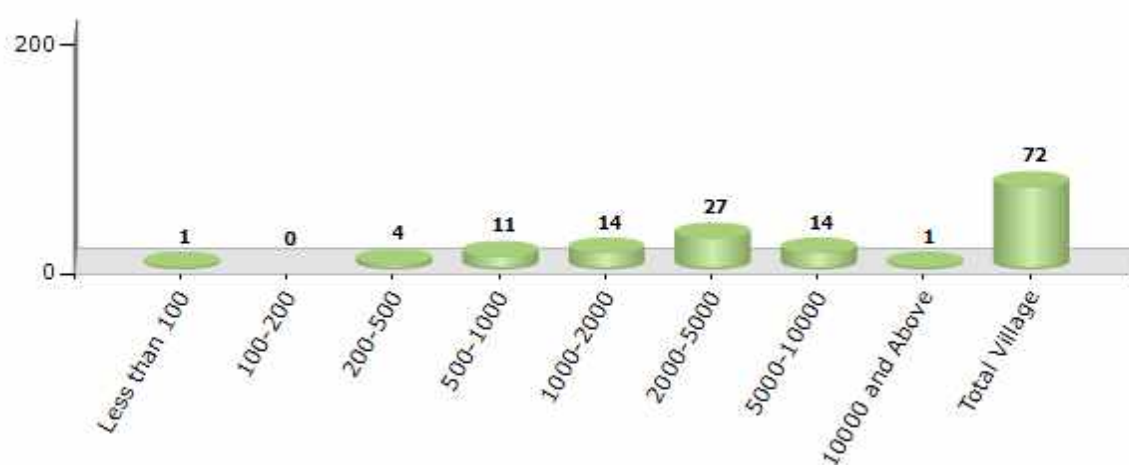


## Demographics

### Number of Villages by Population Size - 2011

Less than 100	100-200	200-500	500-1000	1000-2000	2000-5000	5000-10000	10000 and Above	Total Village
1	0	4	11	14	27	14	1	72

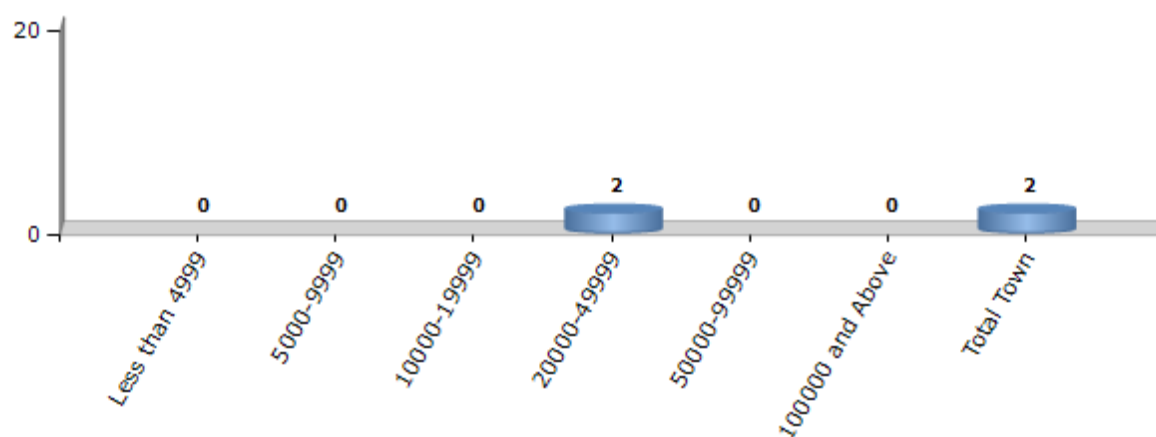
Number of Villages by Population Size - 2011



### Number of Towns by Population Size - 2011

Less than 4999	5000-9999	10000-19999	20000-49999	50000-99999	100000 and Above	Total Town
0	0	0	2	0	0	2

Number of Towns by Population Size - 2011



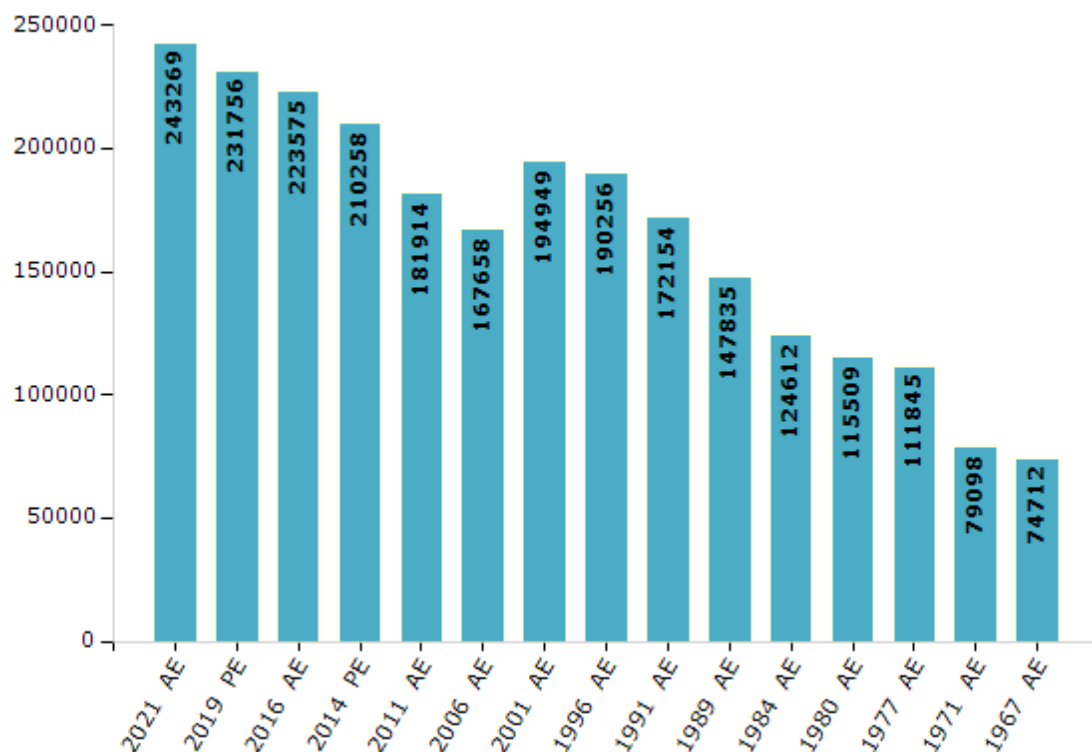
## Electoral Features

### Electors by Male & Female

Year	Male	Female	Others	Total
2021 AE	119970	123273	26	243269
2019 PE	114974	116767	15	231756
2016 AE	111252	112318	5	223575
2014 PE	105924	104333	1	210258
2011 AE	93413	88501	-	181914
2009 PE	-	-	-	-
2006 AE	83508	84150	-	167658
2004 PE	-	-	-	-
2001 AE	99256	95693	-	194949

Year	Male	Female	Others	Total
1999 PE	-	-	-	-
1996 AE	97991	92265	-	190256
1991 AE	90453	81701	-	172154
1989 AE	76681	71154	-	147835
1984 AE	64004	60608	-	124612
1980 AE	59862	55647	-	115509
1977 AE	57024	54821	-	111845
1971 AE	40043	39055	-	79098
1967 AE	-	-	-	74712

Number of Electors



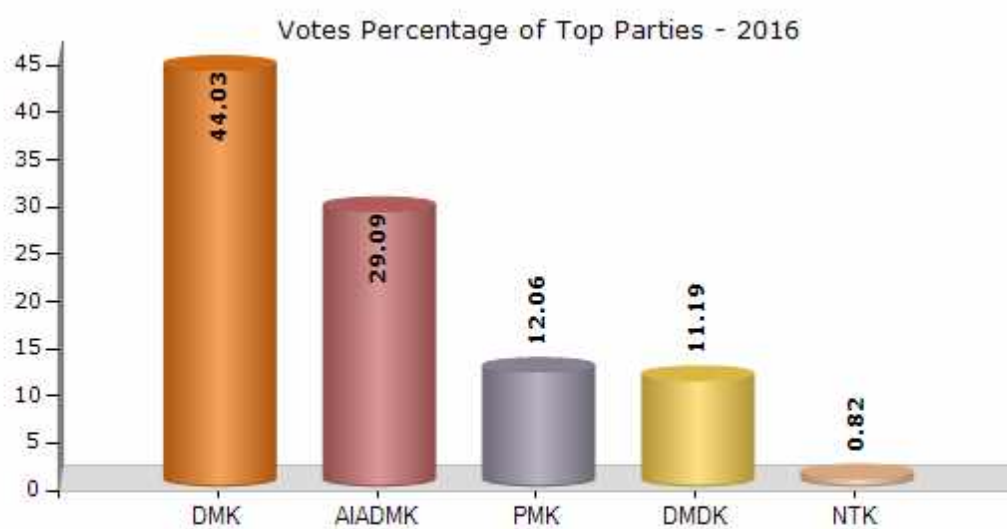
**Note :** AE : Assembly Election, PE : Assembly Segment of Parliamentary Election



## Historical Summary Election Results

### Summary Result of Assembly Election - 2016

Candidate Name	Party	Votes	Votes %
Panneerselvam Mrk	DMK	82864	44.03
Rajendran R	AIADMK	54756	29.09
Muthukrishnan S	PMK	22705	12.06
Balamurugan Kms	DMDK	21063	11.19
Jaladeepan V	NTK	1534	0.82
Shakthi Ganapathy Mu	BJP	957	0.51
Tatabirla A	IND	855	0.45
Muthukumaran Ap	IND	636	0.34
Murugan R	IND	342	0.18
Senthilmurugan S	BSP	288	0.15
Rajasekar A	IND	211	0.11
Govindaraj P	IND	197	0.1
Ashokkumar S	IND	153	0.08
Girija S	IND	103	0.05
	NOTA	1541	0.82



## Polling Station Level Election Results

### Number and Name of Polling Stations (PS) (2021)

Number of Polling Stations	Name of Polling Stations	Number of Polling Stations	Name of Polling Stations
1	Panchayat Union Middle School ,West Facing, North Wing, Chennappanayakkanpalayam 607102	16A	Panchayat Union Middle School ,South Facing Building, West Wing, Vilangalpattu, 607105
2	Panchayat Union Middle School ,West Facing, South Wing, Chennappanayakkanpalayam 607102	17	Panchayat Union Middle School ,South Facing Building, East Wing, Vilangalpattu, 607105
3	Government Hr Sec School ,East Facing Building, North Wing, Chennappanayakkanpalayam 607102	17A	Panchayat Union Middle School ,South Facing Building, East Wing, Vilangalpattu, 607105
4	Government Hr Sec School ,North Facing Main Building, East Wing, Chennappanayakkanpalayam 607102	18	Panchayat Union Middle School ,South Facing Building East Wing, Vanamadevi, 607105
5	Government Hr Sec School ,North Facing Additional to Main Building, Chennappanayakkanpalayam 607102	19	Panchayat Union Middle School ,South Facing Building West Wing, Vanamadevi 607105
6	Government Hr Sec School ,South Facing, East Wing, Chennappanayakkanpalayam 607102	20	Panchayat Union Middle School ,South Facing Building, East Wing, Thirumanikuzhi, 607105
6A	Government Hr Sec School ,South Facing, East Wing, Chennappanayakkanpalayam 607102	20A	Panchayat Union Middle School ,South Facing Building, East Wing, Thirumanikuzhi, 607105
7	Government Hr Sec School ,North Facing Building, West Wing, Chennappanayakkanpalayam 607102	21	Panchayat Union Middle School ,South Facing Building, West Wing, S.S.A. Building, Thirumanikuzhi, 607105
7A	Government Hr Sec School ,North Facing Building, West Wing, Chennappanayakkanpalayam 607102	22	Panchayat Union Ele., School ,North Facing Building, West Wing, Gunamangalam, 607109
8	Panchayat Union Boys Ele., School ,South Facing Building, East Wing, Naduveerapattu, 607102	23	Anganwadi Center ,East Facing New Building,Pillali 607401
9	Panchayat Union Boys Ele., School ,West Facing Building, North Wing, Naduveerapattu, 607102	23A	Anganwadi Center ,East Facing New Building,Pillali 607401
9A	Panchayat Union Boys Ele., School ,West Facing Building, North Wing, Naduveerapattu, 607102	24	Panchayat Union Ele., School ,South Facing Building, East Wing, Thotti 607109
10	Panchayat Union Boys Ele., School ,West Facing Building, South Wing, Naduveerapattu, 607102	25	Panchayat Union Ele. School ,West Facing, Building, North Wing Thotti 607109
10A	Panchayat Union Boys Ele., School ,West Facing Building, South Wing, Naduveerapattu, 607102	26	Panchayat Union Ele. School ,East Facing, Building, North Wing Kumarappanayakkanpettai 607401
11	Panchayat Union Ele., School ,East Facing Building, Vandasankuppam, Naduveerapattu 607102	27	Panchayat Union Ele. School ,West Facing Building, North Wing, Kumarappanayakkanpettai, 607401
12	Govt., Hr. Sec. School ,North Facing Building, West Wing, Naduveerapattu 607102	27A	Panchayat Union Ele. School ,West Facing Building, North Wing, Kumarappanayakkanpettai, 607401
13	Panchayat Union Ele School ,West Facing Building, North Wing, Kumalankulam, 607102	28	Panchayat Union Ele. School ,West Facing, Building, South Wing, Kumarappanayakkanpettai 607401
13A	Panchayat Union Ele School ,West Facing Building, North Wing, Kumalankulam, 607102	28A	Panchayat Union Ele. School ,West Facing, Building, South Wing, Kumarappanayakkanpettai 607401
14	Panchayat Union Ele. School ,North Facing Building Suriyanpettai, 607102	29	Government Higher Sec. School ,East Facing, Building, Salaikarai Thiruvanthipuram 607401
15	Panchayat Union Ele. School ,South Facing Building East Wing, Suriyanpettai, 607102	30	Government Higher Sec. School ,North Facing, Building, East Wing, Salaikarai Thiruvanthipuram 607401
16	Panchayat Union Middle School ,South Facing Building, West Wing, Vilangalpattu, 607105	31	Panchayat Union Ele. School ,South Facing Building, West Wing, Thiruvanthipuram, 607401

Contd....

## Polling Station Level Election Results

### Polling Station-wise Votes Secured by Overall Top Five Parties in Kurinjipadi Assembly in Assembly Election (AE) under Cuddalore Parliamentary Constituency in Tamil Nadu (2021)

Number of Polling Station	Winner - M.R.K. Panneer selvam (DMK)	Runner-up - Selvi Ramajayam (AIADMK)	3rd - S.Sumathi (NTK)	4th - K. Chandramouli (JD(S))	5th - A.Vasantha kumar (AMMKMNKZ)	NOTA	Other	Total Votes Secured
27	264	148	33	1	3	4	2	455
27A	300	184	21	5	2	10	4	526
28	224	171	38	11	7	2	3	456
28A	287	213	20	3	7	5	3	538
29	149	278	9	6	1	1	1	445
30	323	268	17	5	4	2	3	622
31	231	550	22	3	6	10	4	826
32	375	349	48	8	7	3	8	798
33	493	41	12	4	0	2	4	556
34	223	199	46	14	6	3	1	492
34A	277	222	24	18	3	3	4	551
35	311	314	47	22	2	9	4	709
36	134	363	6	0	0	3	4	510
36A	117	350	5	1	0	13	14	500
37	294	282	14	2	18	5	5	620
38	397	178	29	3	9	6	1	623
39	127	340	16	1	1	2	0	487
39A	176	292	8	0	0	9	3	488
40	334	532	15	4	0	5	12	902
41	148	282	0	0	0	1	3	434
41A	320	105	27	3	7	5	5	472
42	261	371	12	1	2	3	5	655
43	375	353	21	3	1	1	2	756
44	212	566	24	3	3	4	3	815
45	330	143	11	0	1	2	3	490
45A	342	151	3	1	0	6	4	507
46	106	382	4	0	3	2	5	502
47	116	540	9	4	1	6	3	679
48	150	377	13	2	3	3	3	551
48A	162	353	7	6	0	3	3	534
49	387	80	4	1	1	3	5	481
49A	374	67	4	0	0	4	7	456
50	225	537	14	6	3	6	5	796
51	215	435	13	0	3	6	3	675
52	207	514	9	1	1	2	2	736

Contd....

## Polling Station Level Election Results

**Winner, Runner-up and 3rd Party Position & Winning Margin According to Polling Stations in Kurinjpadi Assembly in Assembly Election (AE) under Cuddalore Parliamentary Constituency in Tamil Nadu (2021)**

Polling Station Number	Winner Party	Winner Votes (%)	Runner-up Party	Runner-up Votes (%)	Winning Margin Votes (%)	Third Party	Third Party Votes (%)	Other Votes (%)
56	DMK	307 (49.36)	AIADMK	290 (46.62)	17 (2.74)	NTK	13 (2.09)	12 (1.93)
57	NV	NV (NV)	NV	NV (NV)	NV (NV)	NV	NV (NV)	NV (NV)
58	AIADMK	342 (67.32)	DMK	153 (30.12)	189 (37.2)	NTK	10 (1.97)	3 (0.59)
58A	AIADMK	325 (64.74)	DMK	158 (31.47)	167 (33.27)	NTK	7 (1.39)	12 (2.39)
59	DMK	344 (70.49)	AIADMK	92 (18.85)	252 (51.64)	NTK	38 (7.79)	14 (2.87)
59A	DMK	369 (70.96)	AIADMK	123 (23.65)	246 (47.31)	NTK	10 (1.92)	18 (3.46)
60	AIADMK	316 (57.14)	DMK	177 (32.01)	139 (25.13)	NTK	46 (8.32)	14 (2.53)
61	AIADMK	226 (53.05)	DMK	169 (39.67)	57 (13.38)	NTK	24 (5.63)	7 (1.64)
61A	AIADMK	228 (56.3)	DMK	151 (37.28)	77 (19.02)	NTK	12 (2.96)	14 (3.46)
62	AIADMK	522 (58.06)	DMK	308 (34.26)	214 (23.8)	NTK	49 (5.45)	20 (2.22)
63	AIADMK	502 (69.72)	DMK	168 (23.33)	334 (46.39)	NTK	35 (4.86)	15 (2.08)
64	DMK	297 (55.31)	AIADMK	216 (40.22)	81 (15.09)	NTK	18 (3.35)	6 (1.12)
64A	DMK	293 (57)	AIADMK	198 (38.52)	95 (18.48)	NTK	15 (2.92)	8 (1.56)
65	AIADMK	402 (60.27)	DMK	208 (31.18)	194 (29.09)	NTK	47 (7.05)	10 (1.5)
66	DMK	580 (86.83)	AIADMK	50 (7.49)	530 (79.34)	NTK	25 (3.74)	13 (1.95)
67	DMK	623 (87.5)	AIADMK	50 (7.02)	573 (80.48)	NTK	31 (4.35)	8 (1.12)
68	AIADMK	351 (54.42)	DMK	230 (35.66)	121 (18.76)	NTK	55 (8.53)	9 (1.4)
69	AIADMK	295 (49.66)	DMK	239 (40.24)	56 (9.42)	NTK	54 (9.09)	6 (1.01)
70	DMK	273 (61.21)	AIADMK	120 (26.91)	153 (34.3)	NTK	49 (10.99)	4 (0.9)
71	AIADMK	245 (55.81)	DMK	161 (36.67)	84 (19.14)	NTK	24 (5.47)	9 (2.05)
71A	AIADMK	264 (55.46)	DMK	183 (38.45)	81 (17.01)	NTK	25 (5.25)	4 (0.84)
72	AIADMK	186 (49.47)	DMK	150 (39.89)	36 (9.58)	NTK	33 (8.78)	7 (1.86)
72A	DMK	197 (45.18)	AIADMK	195 (44.72)	2 (0.46)	NTK	29 (6.65)	15 (3.44)
73	AIADMK	461 (59.72)	DMK	261 (33.81)	200 (25.91)	NTK	30 (3.89)	20 (2.59)
74	AIADMK	236 (57.56)	DMK	140 (34.15)	96 (23.41)	NTK	17 (4.15)	17 (4.15)
74A	AIADMK	273 (55.94)	DMK	177 (36.27)	96 (19.67)	NTK	22 (4.51)	16 (3.28)
75	AIADMK	585 (68.9)	DMK	223 (26.27)	362 (42.63)	NTK	26 (3.06)	15 (1.77)
76	AIADMK	458 (79.24)	DMK	103 (17.82)	355 (61.42)	NTK	11 (1.9)	6 (1.04)
77	AIADMK	365 (71.15)	DMK	130 (25.34)	235 (45.81)	NTK	14 (2.73)	4 (0.78)
78	AIADMK	258 (62.02)	DMK	129 (31.01)	129 (31.01)	NTK	22 (5.29)	7 (1.68)
79	AIADMK	444 (62.36)	DMK	240 (33.71)	204 (28.65)	NTK	16 (2.25)	12 (1.69)
80	DMK	638 (83.18)	AIADMK	76 (9.91)	562 (73.27)	NTK	35 (4.56)	18 (2.35)
81	DMK	253 (46.34)	AIADMK	187 (34.25)	66 (12.09)	NTK	97 (17.77)	9 (1.65)
82	AIADMK	300 (43.92)	DMK	256 (37.48)	44 (6.44)	NTK	116 (16.98)	11 (1.61)
83	AIADMK	476 (51.74)	DMK	390 (42.39)	86 (9.35)	NTK	20 (2.17)	34 (3.7)
84	AIADMK	298 (61.32)	DMK	137 (28.19)	161 (33.13)	NTK	37 (7.61)	14 (2.88)
85	DMK	454 (67.76)	AIADMK	166 (24.78)	288 (42.98)	NTK	42 (6.27)	8 (1.19)

Contd....

## Socio-Economic Amenities - Rural

### Access to Education Facilities

Particulars	Number of Villages (% of Population)				
	Available	Not Available	If Not Available (Distance of Nearest Facility)		
			A	B	C
Govt. Primary School	64 (97)	8 (3)	6 (2)	0 (0)	0 (0)
Private Primary School	13 (30)	59 (70)	1 (1)	0 (0)	0 (0)
Govt. Middle School	42 (77)	30 (23)	23 (15)	3 (5)	0 (0)
Private Middle School	9 (18)	63 (82)	1 (1)	0 (0)	0 (0)
Govt. Secondary School	16 (41)	56 (59)	37 (38)	15 (16)	0 (0)
Private Secondary School	8 (21)	64 (79)	2 (1)	0 (0)	0 (0)
Govt. Senior Secondary School	12 (37)	60 (63)	34 (37)	26 (26)	0 (0)
Private Senior Secondary School	0 (0)	72 (100)	0 (0)	0 (0)	0 (0)
Govt. Arts and Science Degree College	0 (0)	72 (100)	2 (4)	7 (10)	16 (27)
Private Arts and Science Degree College	2 (6)	70 (94)	12 (10)	21 (24)	12 (18)
Govt. Engineering College	0 (0)	72 (100)	0 (0)	0 (0)	17 (15)
Private Engineering College	0 (0)	72 (100)	5 (10)	12 (16)	38 (59)
Govt. Medicine College	0 (0)	72 (100)	0 (0)	0 (0)	3 (6)
Private Medicine College	0 (0)	72 (100)	0 (0)	0 (0)	69 (94)
Govt. Management Institute	0 (0)	72 (100)	0 (0)	1 (1)	1 (1)
Private Management Institute	0 (0)	72 (100)	10 (13)	28 (29)	32 (56)
Govt. Polytechnic	0 (0)	72 (100)	2 (4)	6 (9)	9 (19)
Private Polytechnic	3 (6)	69 (94)	12 (17)	31 (32)	9 (13)
Govt. Vocational Training School/ITI	0 (0)	72 (100)	2 (4)	8 (10)	11 (22)
Private Vocational Training School/ITI	1 (2)	71 (98)	14 (17)	27 (27)	9 (17)
Govt. Non Formal Training Centre	64 (97)	8 (3)	6 (2)	0 (0)	0 (0)
Private Non Formal Training Centre	1 (0)	71 (100)	1 (1)	0 (0)	0 (0)
Govt. School For Disabled	0 (0)	72 (100)	2 (4)	13 (18)	29 (50)
Private School For Disabled	0 (0)	72 (100)	0 (0)	3 (5)	25 (23)
Government Others	0 (0)	72 (100)	0 (0)	0 (0)	1 (1)
Private Others	0 (0)	72 (100)	0 (0)	0 (0)	0 (0)

Note : Distance A : Less than 5 km; B : Between 5-10 km; C : 10+ km.; Source : Data Analysis is based on 2011 Census.

## DISCLAIMER

The Terms of Use and Disclaimer of Datanet India Private Limited (hereinafter referred to as "Datanet") for use of this analysis report of **Kurinjipadi Assembly Constituency (Kurinjipadi Vidhan Sabha)** :-

1. **Assembly Factbook™** is a Registered Trade Mark owned by Datanet.
2. All the maps are sketched and graphical representation only and have not been drawn to the scale and also not to represent the actual geographical area or boundary of the unit.
3. The data for the aforesaid analysis is based on authentic sources and has been culled from the various publications of Census, CSO and NSSO for district and block level data, various central and state government departments, Central & State Elections Commissions and the concerned Returning Officers' releases, Electoral Rolls, Election results and allied publications, internal assessment, surveys, estimates and analysis. Therefore, certain adjustment of data at micro level may have been done to arrive closer to the macro data.
4. Data have been provided on an "As Is" and "As AVAILABLE" basis
5. The colours shown in the maps or diagram and charts of a particular party, alliance or AC are indicative and do not represent them.
6. This publication which includes maps, sheets, graphs and data would be the property under copyright of Datanet only. The user may use these for its internal study, analysis and research purposes. It's public display, re-selling or any commercial uses by the user are not allowed.
7. Datanet has taken due care and caution in compilation and processing of data and allied information, but does not guarantee the accuracy, adequacy or completeness of any information/analysis and will be not responsible for any errors or omissions or for the results obtained from the use of such information/analysis.
8. All the contents for the publication have been culled from various authentic sources and Datanet reasonably believes such sources to be reliable, but does not make any representations, express or implied as to the accuracy or fitness of use of such information. The information or contents of the information/analysis do not constitute advice and should not be relied upon in making (or refraining from making) any decision. Any reliance placed upon the information provided by Datanet is the sole responsibility and strictly at the user's risk.
9. In no event will Datanet be liable for any damages (including, without limitation, damages for loss of business projects, or loss of profits) arising in contract, tort or otherwise from the use of or inability to use any of its contents, or from any action taken (or refrained from being taken) as a result of using the analysis or any of its contents. Datanet its directors, owners, editors, officials, employees, distributor and agents or any associate will not be liable for any errors in the information contained or any consequences arising from the use of the contents of the provided information/analysis.
10. If any provision of these terms and conditions is held invalid or illegal or unenforceable for any reason by any court of competent jurisdiction, such provision shall be severed and the remainder of provisions of the terms and conditions shall continue in full force and effect as if the Term of Use had been executed with the invalid, illegal or unenforceable provision eliminated.
11. If there are any discrepancies in the information provided, please bring it to attention of Datanet for suitable rectification measures.



**Buy Online This Complete Book At**  
**Datanet India eBooks Store**

[www.indiastatpublications.com](http://www.indiastatpublications.com)

or go directly at

[http://www.indiastatpublications.com/  
Assembly\\_factbook/Tamil\\_Nadu/Cuddalore/ Kurinjipadi](http://www.indiastatpublications.com/Assembly_factbook/Tamil_Nadu/Cuddalore/Kurinjipadi)

 **india**stat**elections**

