



Tamil Nadu

# Assembly Factbook™

Panruti Assembly Constituency



Key Electoral Data of Panruti  
Assembly Constituency (Vidhan Sabha)



indiastatpublications

Tamil Nadu

# **Assembly Factbook™**

Panruti Assembly Constituency



Panruti Vidhan Sabha

## **Editor & Director**

Dr. R.K. Thukral

## **Research Editor**

Dr. Shafeeq Rahman

## **Compiled, Researched and Published by Datanet India Pvt. Ltd.**

D-100, 1st Floor,

Okhla Industrial Area, Phase-I,  
New Delhi- 110020.

Ph.: 91-11- 43580781-84

Email : support@indiastatpublications.com

Website : www.indiastatelections.com

## **Online Book Store :**

www.indiastatpublications.com

**Report No. :** AFB/TN-154-0125

**ISBN :** 978-93-5313-819-6

**First Edition :** January, 2018

**Eighth Updated Edition :** January, 2025

**Price :** Rs. 11500/-

US\$ 310

**© Datanet India Pvt. Ltd.**

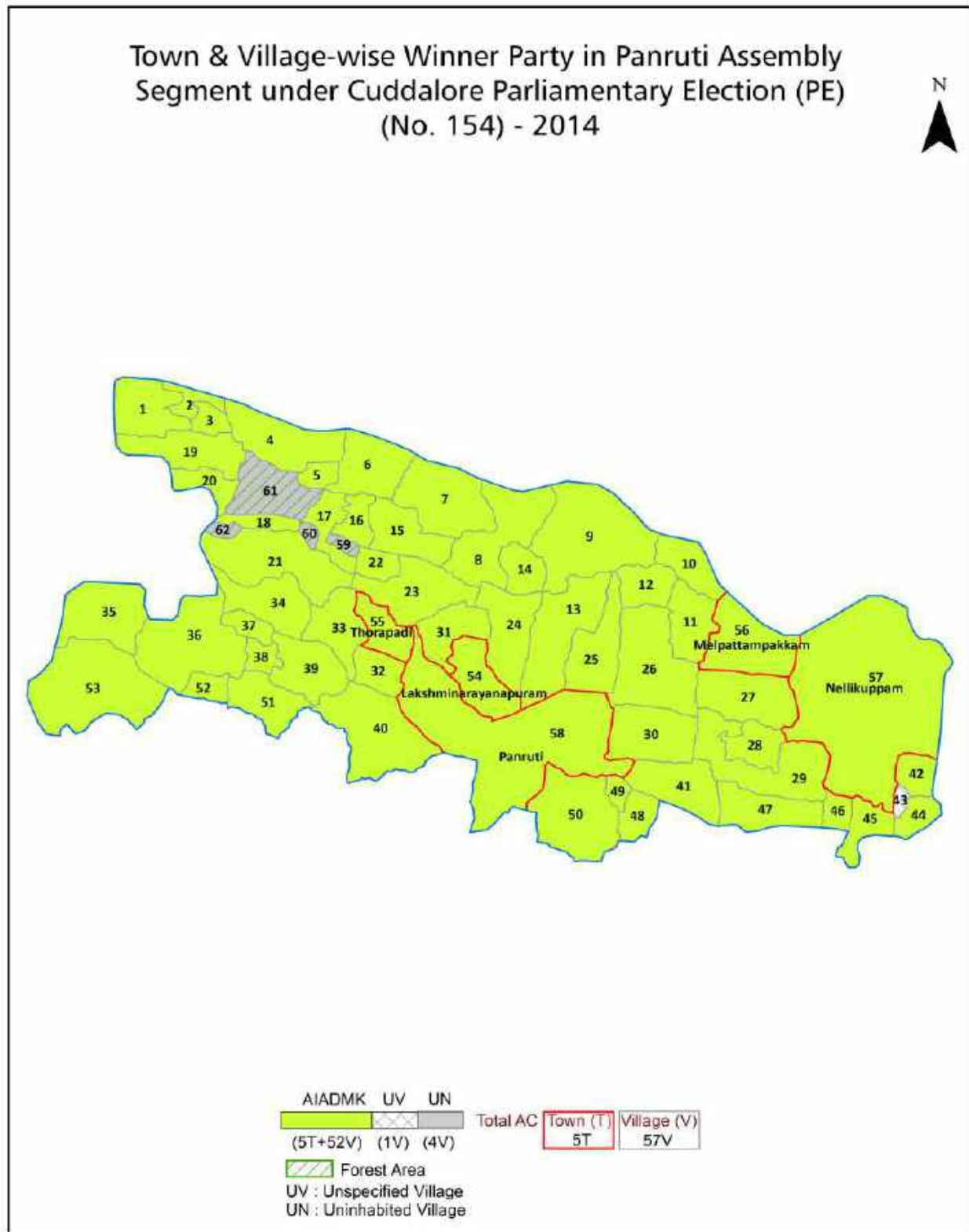
All rights reserved. No part of this book may be reproduced, stored in a retrieval system or transmitted in any form or by any means, mechanical photocopying, photographing, scanning, recording or otherwise without the prior written permission of the publisher. Please refer to Disclaimer at page no. 210 for the use of this publication.

Printed in India

## Contents

No.	Particulars	Page No.
	<b>Introduction</b>	
1	Assembly Constituency - (Vidhan Sabha) at a Glance   Features of Assembly as per Delimitation Commission of India (2008)	1-2
	<b>Location and Political Maps</b>	
2	Location Map   Boundaries of Assembly Constituency - (Vidhan Sabha) in District   Boundaries of Assembly Constituency under Parliamentary Constituency - (Lok Sabha)   Town & Village-wise Winner Parties- 2024, 2021, 2019, 2014, 2011 and 2009	3-11
	<b>Administrative Setup (2011)</b>	
3	District   Sub-district   Towns   Villages   Inhabited Villages   Uninhabited Villages   Village Panchayat   Intermediate Panchayat	12-15
	<b>Demographics (2011)</b>	
4	Population   Households   Rural/Urban Population   Towns and Villages by Population Size   Sex Ratio (Total & 0-6 Years)   Religious Population   Social Population   Literacy Rate	16-17
	<b>Electoral Features</b>	
5	Important Dates of Last Elections Held   Electors by Gender   Service Electors   Voters   Voters Turnout   Polling Stations & Average Number of Electors per Polling Station   Electors by Age Group   Present Elected Representatives	18-23
	<b>Historical Summary Election Results</b>	
6	Vote Share of Major Parties   Winning Margin (Number & Percentage)   Polarity of Parties   Summary Result of Assembly Segment of Parliamentary Elections 2024, 2019, 2014, 2009, 2004 and 1999   Summary Result of Assembly Elections 2021, 2016, 2011, 2006, 2001, 1996, 1991, 1989, 1984, 1980, 1977, 1971 and 1967	24-45
	<b>Polling Station Level Election Results</b>	
7	Name and Number of Polling Station 2024, 2021, 2019, 2014, 2011 and 2009   Polling Station-wise Electors, Voters & Voters Turnout 2024, 2021, 2019, 2014, 2011 and 2009   Polling Station wise Elections Results 2024, 2021, 2019, 2014, 2011 and 2009	46-189
	<b>Share of Assembly Constituency</b>	
8	Share of Assembly Constituency - (Vidhan Sabha) in State, District and Parliamentary Constituency - (Lok Sabha)	190
	<b>Socio-Economic Amenities (2011)</b>	
9	Access to Administrative Units   Agricultural, Manufacturing and Industrial Commodities   Demographic Indicators   Education   Health & Manpower   Drinking Water Supply   Sanitation   Entertainment and Recreations Infrastructure   Power   Food Allocation Distribution and Marketing of Agriculture Commodities Infrastructure   Transport and Road Infrastructure   Communication   Banking and Financial Services   Land Use   Irrigation Source	191-206
10	<b>Abbreviation &amp; Sources</b>	207-209
11	<b>Disclaimer</b>	210

## Location & Political Map



## Administrative Setup

### List of Village Panchayat & Intermediate Panchayat (Block) Name - 2011

Village Name	Village Panchayat Name	Intermediate Panchayat Name
Akkadavalli	Akkadavalli	Annagaramam
Alagapperumalkuppam	Alagapperumalkuppam	Annagaramam
Anguchettipalayam	Anguchettipalayam	Panruti
Ariyirundamangalam	Eidanur	Annagaramam
Aviyanur	Aviyanur	Annagaramam
Chittarasur	Chittarasur	Annagaramam
Eidanur	Eidanur	Annagaramam
Enadirimangalam	Enadirimangalam	Annagaramam
Ezhumedu	Elumedu	Annagaramam
Kandarakkottai (North)	Kandarakkottai , Kallipattu	Annagaramam
Kanisapakkam	Kanisapakkam	Annagaramam
Karumbur	Karumbur	Annagaramam
Kavanur	Kavanur	Annagaramam
Kayapakkam	Thiruthuraiyur	Annagaramam
Kilakuppam	Kilarungunam	Annagaramam
Kilarungunam	Natham, Kilarungunam	Annagaramam
Kilkavarapattu	Kilkavarapattu	Annagaramam
Kolapakkam	Kolapakkam	Panruti
Kongarayanur	Kongarayanur	Annagaramam
Korathi	Korathi	Annagaramam
Kottambakkam	Kotlampakkam	Annagaramam
Kozhipakkam	Kozhipakkam	Annagaramam
Maligamedu	Maligamedu	Annagaramam
Manamthavizhthaputhur	Manamthavizhthaputhur	Panruti
Manappakkam	Manappakkam	Panruti
Melarungunam	Manamthavizhthaputhur	Panruti
Melkavarapattu	Melkavarapattu	Annagaramam
Melkumaramangalam (South)	Thattampalayam, Melkumaramangalam (North)	Annagaramam
Natham	Natham	Panruti

Contd....

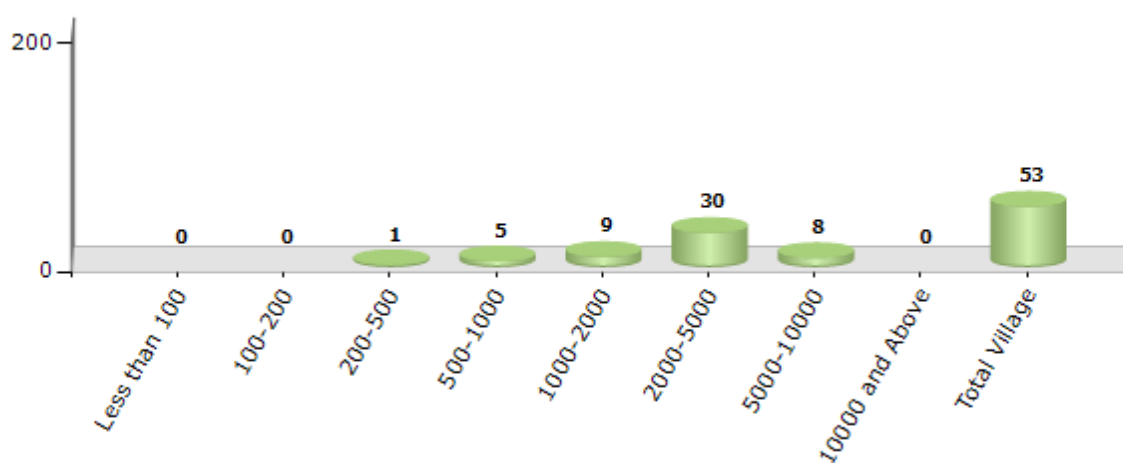


## Demographics

### Number of Villages by Population Size - 2011

Less than 100	100-200	200-500	500-1000	1000-2000	2000-5000	5000-10000	10000 and Above	Total Village
0	0	1	5	9	30	8	0	53

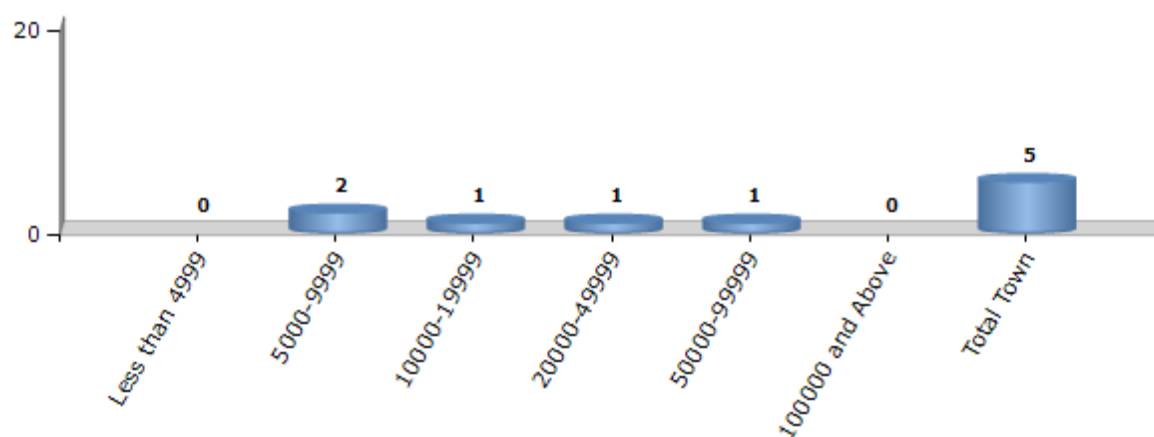
Number of Villages by Population Size - 2011



### Number of Towns by Population Size - 2011

Less than 4999	5000-9999	10000-19999	20000-49999	50000-99999	100000 and Above	Total Town
0	2	1	1	1	0	5

Number of Towns by Population Size - 2011

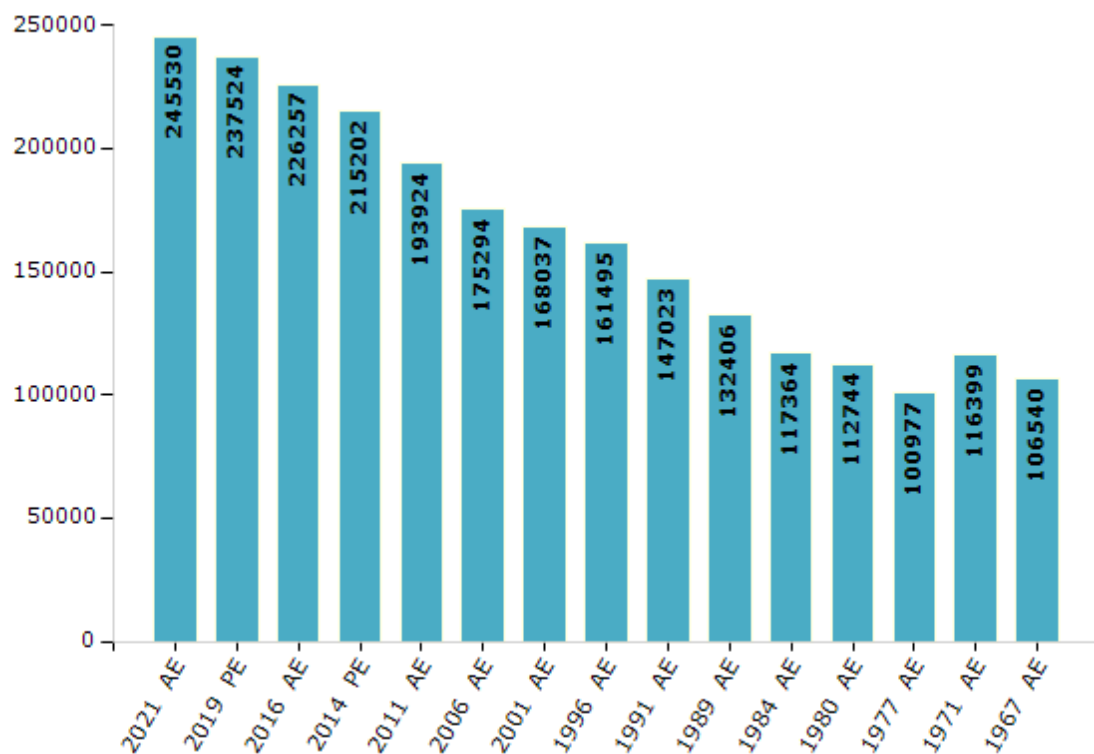


## Electoral Features

### Electors by Male & Female

Year	Male	Female	Others	Total	Year	Male	Female	Others	Total
2021 AE	119529	125966	35	245530	1999 PE	-	-	-	-
2019 PE	116241	121267	16	237524	1996 AE	81084	80411	-	161495
2016 AE	111406	114841	10	226257	1991 AE	74656	72367	-	147023
2014 PE	106920	108275	7	215202	1989 AE	67173	65233	-	132406
2011 AE	97280	96644	-	193924	1984 AE	59515	57849	-	117364
2009 PE	-	-	-	-	1980 AE	57366	55378	-	112744
2006 AE	87478	87816	-	175294	1977 AE	51082	49895	-	100977
2004 PE	-	-	-	-	1971 AE	58909	57490	-	116399
2001 AE	84616	83421	-	168037	1967 AE	-	-	-	106540

Number of Electors



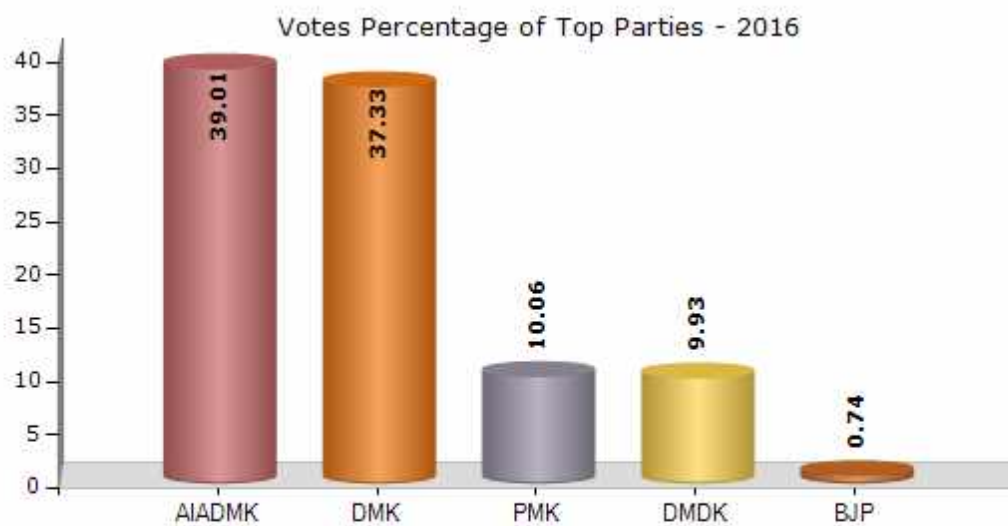
**Note :** AE : Assembly Election, PE : Assembly Segment of Parliamentary Election



## Historical Summary Election Results

### Summary Result of Assembly Election - 2016

Candidate Name	Party	Votes	Votes %
Sathya.P	AIADMK	72353	39.01
Ponkumar	DMK	69225	37.33
Dharmalingam.A	PMK	18666	10.06
Sivakolundhu.P	DMDK	18409	9.93
Saravanan S.R	BJP	1373	0.74
Mahaboobasha.S	NTK	1262	0.68
Appar.N	IND	429	0.23
Srikanthu.S	BSP	428	0.23
Govindasamy.S	IND	337	0.18
Kumar.C	IND	312	0.17
Kiffayath Begam.K	IND	247	0.13
John Kennedy.D	IND	225	0.12
Selvakumar.P	IND	211	0.11
	NOTA	1988	1.07



## Polling Station Level Election Results

### Number and Name of Polling Stations (PS) (2021)

Number of Polling Stations	Name of Polling Stations	Number of Polling Stations	Name of Polling Stations
1	Panchayat Union Middle School ,East Building, North Wing, Paithambadi	15A	Panchayat Union Ele.School ,Velankadu Akkadavalli 607 205
2	Panchayat Union Middle School ,East Building, South Wing, Paithambadi 607101	16	Panchayat Union Ele. School, ,East Wing South facing, Thiruthuraiyur, 607205
3	Panchayat Union Ele. School ,North Facing Building Eastern Wing Ulanthampattu 607108	17	Panchayat Union Ele. School, ,South facing Building, West Wing , Thiruthuraiyur, 607205
4	Panchayat Union Ele. School ,North Facing Building Eastern Wing , Ulanthampattu 607108	18	Panchayat Union Ele. School, ,West Wing North Side South facing,Thiruthuraiyur, 607205
5	Panchayat Union Ele. School ,North Wing, Avianur, 607101	18A	Panchayat Union Ele. School, ,West Wing North Side South facing,Thiruthuraiyur, 607205
5A	Panchayat Union Ele. School ,North Wing, Avianur, 607101	19	Panchayat Union Middle School, Kattamudhupalayam ,S.S.A. Building, North Side East wing, Kattamudhupalayam, Poondi Panchayat, 607205
6	Adidraavidar Welfare Ele. School, New Building South Facing , New Building South Facing ,West wing Azhaguperumalkuppam, 607101	20	Panchayat Union Middle School SSA Building Kattamuthupalayam ,South Facing Building Poondi Panchayat, 607205
6A	Adidraavidar Welfare Ele. School, New Building South Facing , New Building South Facing ,West wing Azhaguperumalkuppam, 607101	21	Panchayat Union Ele. School ,East Facing New Building North Wing, Periyakallipattu 607205
7	Adidraavidar Welfare School, New Building South Facing ,New Building South Facing ,East wing Azhaguperumalkuppam, 607101	22	Panchayat Union Ele. School ,South wing East Facing New Building, Periyakallipattu 607205
7A	Adidraavidar Welfare School, New Building South Facing ,New Building South Facing ,East wing Azhaguperumalkuppam, 607101	23	Government High School East New Building , Kandrakottai, 607205
8	Panchayat Union Ele School Central Building ,West Wing, Enathirimangalam 607108	24	Government High School ,West Building Middle Portion South Facing, Kandrakottai, 607205
8A	Panchayat Union Ele School Central Building ,West Wing, Enathirimangalam 607108	25	Government High School, ,South Facing Middle Portion, Kandrakottai, 607205
9	Panchayat Union Ele School Central Building ,East Wing, Enathirimangalam, 607108	26	Panchayat Union Ele. School, ,South Side West Wing North facing, Pulavanur, 607205
10	Panchayat Union Middle School ,East Wing of New Building, Karumpur, 607108	27	Panchayat Union Ele. School, ,West Building Esat facing North wing Pulavanur 607205
11	Panchayat Union Middle School ,West Wing of New Building, Karumpur, 608108	28	Panchayat Union Ele. School, ,South Side East Wing North facing, Pulavanur, 607205
11A	Panchayat Union Middle School ,West Wing of New Building, Karumpur, 608108	29	Panchayat Union Ele. School ,New Building, South Facing, Thirasu, 607205
12	Panchayat Union Ele. School, ,West Building, Korathi, 607205	30	Govt High School ,West Building East Facing South Wing Melkumaramangalam (North), 607205
12A	Panchayat Union Ele. School, ,West Building, Korathi, 607205	31	Govt High School ,South Building North Facing East Wing Melkumaramangalam (North), 607205
13	Shanmuganandha Aided Ele School, ,New Building South Side, East Facing, Akkadavalli, 607205	32	Panchayat Union Ele. School ,West Wing Colony Melkumaramangalam, 607205
14	Shanmuganandha Aided Ele School, ,New Building North Side, East Facing, Akkadavalli, 607205	33	Panchayat Union Middle School ,West Wing,Thattampalayam, 607205
15	Panchayat Union Ele.School ,Velankadu Akkadavalli 607 205	33A	Panchayat Union Middle School ,West Wing,Thattampalayam, 607205

Contd....

## Polling Station Level Election Results

### Polling Station-wise Votes Secured by Overall Top Five Parties in Panruti Assembly in Assembly Election (AE) under Cuddalore Parliamentary Constituency in Tamil Nadu (2021)

Number of Polling Station	Winner - Velmurugan. T (DMK)	Runner-up - Rajendran.R (AIADMK)	3rd - Subhashini. R (NTK)	4th - Sivakozhundu. P (DMDK)	5th - Jaylani (MNM)	NOTA	Other	Total Votes Secured
28	632	133	39	17	5	5	10	841
29	285	320	36	12	5	3	2	663
30	124	543	20	1	3	8	6	705
31	152	419	8	5	4	3	3	594
32	367	362	9	10	0	3	17	768
33	235	192	12	6	0	0	3	448
33A	251	225	6	3	0	4	1	490
34	136	427	10	6	2	5	0	586
35	120	414	1	1	0	3	1	540
36	159	296	10	3	2	1	2	473
37	479	240	32	6	1	3	5	766
38	319	366	9	4	1	6	8	713
39	144	362	8	0	0	3	1	518
40	80	445	6	10	0	5	2	548
41	477	209	17	16	3	2	4	728
42	259	144	9	22	0	1	1	436
43	150	350	1	6	6	3	0	516
44	186	213	23	10	1	7	2	442
44A	193	223	9	10	2	6	6	449
45	258	219	29	3	10	4	0	523
45A	251	202	13	12	14	1	6	499
46	332	295	21	6	8	2	6	670
47	436	200	20	2	2	0	2	662
48	140	508	16	18	4	6	3	695
49	243	214	20	4	3	2	0	486
50	149	632	16	6	4	17	4	828
51	343	159	48	8	2	4	2	566
51A	334	224	30	5	3	9	9	614
52	400	313	25	23	2	14	10	787
53	165	163	28	3	9	0	1	369
53A	190	196	17	6	8	2	1	420
54	268	181	35	10	9	10	2	515
54A	327	198	20	3	9	1	4	562
55	389	110	28	20	4	3	2	556
55A	425	158	22	15	2	3	17	642

Contd....

## Polling Station Level Election Results

**Winner, Runner-up and 3rd Party Position & Winning Margin According to Polling Stations in Panruti Assembly in Assembly Election (AE) under Cuddalore Parliamentary Constituency in Tamil Nadu (2021)**

Polling Station Number	Winner Party	Winner Votes (%)	Runner-up Party	Runner-up Votes (%)	Winning Margin Votes (%)	Third Party	Third Party Votes (%)	Other Votes (%)
59	AIADMK	206 (46.5)	DMK	182 (41.08)	24 (5.42)	NTK	31 (7)	24 (5.42)
60	AIADMK	334 (48.27)	DMK	293 (42.34)	41 (5.93)	NTK	35 (5.06)	30 (4.34)
61	AIADMK	247 (45.32)	DMK	246 (45.14)	1 (0.18)	NTK	24 (4.4)	28 (5.14)
62	AIADMK	267 (47.26)	DMK	222 (39.29)	45 (7.97)	NTK	33 (5.84)	43 (7.61)
63	DMK	207 (44.9)	AIADMK	205 (44.47)	2 (0.43)	NTK	22 (4.77)	27 (5.86)
64	DMK	272 (56.9)	AIADMK	143 (29.92)	129 (26.98)	NTK	32 (6.69)	31 (6.49)
65	DMK	548 (81.67)	AIADMK	89 (13.26)	459 (68.41)	NTK	19 (2.83)	15 (2.24)
66	DMK	390 (72.63)	AIADMK	116 (21.6)	274 (51.03)	NTK	17 (3.17)	14 (2.61)
66A	DMK	363 (65.41)	AIADMK	163 (29.37)	200 (36.04)	NTK	13 (2.34)	16 (2.88)
67	AIADMK	304 (69.57)	DMK	99 (22.65)	205 (46.92)	NTK	22 (5.03)	12 (2.75)
67A	AIADMK	307 (74.88)	DMK	90 (21.95)	217 (52.93)	MNM	6 (1.46)	7 (1.71)
68	AIADMK	503 (64.08)	DMK	223 (28.41)	280 (35.67)	NTK	28 (3.57)	31 (3.95)
69	DMK	520 (67.44)	AIADMK	201 (26.07)	319 (41.37)	NTK	21 (2.72)	29 (3.76)
70	DMK	594 (78.16)	AIADMK	122 (16.05)	472 (62.11)	NTK	23 (3.03)	21 (2.76)
71	AIADMK	379 (51.56)	DMK	301 (40.95)	78 (10.61)	NTK	25 (3.4)	30 (4.08)
72	DMK	367 (50.97)	AIADMK	294 (40.83)	73 (10.14)	NTK	26 (3.61)	33 (4.58)
73	AIADMK	326 (57.29)	DMK	190 (33.39)	136 (23.9)	NTK	29 (5.1)	24 (4.22)
74	AIADMK	428 (71.93)	DMK	137 (23.03)	291 (48.9)	NTK	16 (2.69)	14 (2.35)
75	DMK	277 (69.08)	AIADMK	100 (24.94)	177 (44.14)	NTK	12 (2.99)	12 (2.99)
76	AIADMK	324 (49.69)	DMK	262 (40.18)	62 (9.51)	NTK	35 (5.37)	31 (4.75)
77	DMK	308 (78.77)	AIADMK	61 (15.6)	247 (63.17)	NTK	10 (2.56)	12 (3.07)
77A	DMK	365 (86.29)	AIADMK	38 (8.98)	327 (77.31)	NTK	7 (1.65)	13 (3.07)
78	DMK	530 (77.15)	AIADMK	112 (16.3)	418 (60.85)	NTK	36 (5.24)	9 (1.31)
79	DMK	363 (89.63)	AIADMK	19 (4.69)	344 (84.94)	NTK	16 (3.95)	7 (1.73)
79A	DMK	507 (91.68)	AIADMK	19 (3.44)	488 (88.24)	NTK	13 (2.35)	14 (2.53)
80	DMK	572 (69)	AIADMK	198 (23.88)	374 (45.12)	NTK	26 (3.14)	33 (3.98)
81	DMK	287 (62.94)	AIADMK	127 (27.85)	160 (35.09)	NTK	19 (4.17)	23 (5.04)
81A	DMK	399 (70.87)	AIADMK	134 (23.8)	265 (47.07)	NTK	11 (1.95)	19 (3.37)
82	DMK	361 (78.48)	AIADMK	68 (14.78)	293 (63.7)	NTK	18 (3.91)	13 (2.83)
82A	DMK	379 (78.14)	AIADMK	88 (18.14)	291 (60)	NTK	8 (1.65)	10 (2.06)
83	DMK	532 (67.09)	AIADMK	200 (25.22)	332 (41.87)	NTK	30 (3.78)	31 (3.91)
84	DMK	299 (66.89)	AIADMK	108 (24.16)	191 (42.73)	NTK	30 (6.71)	10 (2.24)
84A	DMK	293 (64.4)	AIADMK	132 (29.01)	161 (35.39)	NTK	14 (3.08)	16 (3.52)
85	DMK	536 (76.03)	AIADMK	111 (15.74)	425 (60.29)	NTK	36 (5.11)	22 (3.12)
86	DMK	258 (57.59)	AIADMK	155 (34.6)	103 (22.99)	NTK	23 (5.13)	12 (2.68)
87	DMK	434 (75.48)	AIADMK	114 (19.83)	320 (55.65)	NTK	18 (3.13)	9 (1.57)
87A	DMK	442 (74.54)	AIADMK	124 (20.91)	318 (53.63)	NTK	10 (1.69)	17 (2.87)

Contd....

## Socio-Economic Amenities - Rural

### Access to Education Facilities

Particulars	Number of Villages (% of Population)				
	Available	Not Available	If Not Available (Distance of Nearest Facility)		
			A	B	C
Govt. Primary School	49 (98)	4 (2)	4 (2)	0 (0)	0 (0)
Private Primary School	7 (19)	46 (81)	0 (0)	0 (0)	0 (0)
Govt. Middle School	25 (59)	28 (41)	24 (34)	3 (5)	0 (0)
Private Middle School	3 (6)	50 (94)	1 (1)	0 (0)	0 (0)
Govt. Secondary School	10 (29)	43 (71)	34 (55)	9 (17)	0 (0)
Private Secondary School	2 (7)	51 (93)	0 (0)	0 (0)	0 (0)
Govt. Senior Secondary School	7 (21)	46 (79)	27 (42)	19 (37)	0 (0)
Private Senior Secondary School	0 (0)	53 (100)	0 (0)	0 (0)	0 (0)
Govt. Arts and Science Degree College	0 (0)	53 (100)	0 (0)	0 (0)	0 (0)
Private Arts and Science Degree College	0 (0)	53 (100)	1 (4)	6 (10)	46 (86)
Govt. Engineering College	0 (0)	53 (100)	1 (4)	4 (8)	5 (8)
Private Engineering College	1 (5)	52 (95)	6 (9)	24 (41)	12 (25)
Govt. Medicine College	0 (0)	53 (100)	0 (0)	0 (0)	0 (0)
Private Medicine College	0 (0)	53 (100)	0 (0)	2 (4)	51 (96)
Govt. Management Institute	0 (0)	53 (100)	0 (0)	0 (0)	0 (0)
Private Management Institute	0 (0)	53 (100)	0 (0)	5 (6)	48 (94)
Govt. Polytechnic	0 (0)	53 (100)	0 (0)	0 (0)	0 (0)
Private Polytechnic	1 (5)	52 (95)	6 (9)	27 (49)	19 (37)
Govt. Vocational Training School/ITI	0 (0)	53 (100)	0 (0)	0 (0)	0 (0)
Private Vocational Training School/ITI	0 (0)	53 (100)	1 (2)	37 (74)	15 (24)
Govt. Non Formal Training Centre	49 (98)	4 (2)	4 (2)	0 (0)	0 (0)
Private Non Formal Training Centre	0 (0)	53 (100)	0 (0)	0 (0)	0 (0)
Govt. School For Disabled	0 (0)	53 (100)	0 (0)	0 (0)	0 (0)
Private School For Disabled	0 (0)	53 (100)	0 (0)	5 (6)	48 (94)
Government Others	1 (4)	52 (96)	0 (0)	0 (0)	0 (0)
Private Others	0 (0)	53 (100)	0 (0)	0 (0)	0 (0)

Note : Distance A : Less than 5 km; B : Between 5-10 km; C : 10+ km.; Source : Data Analysis is based on 2011 Census.

## DISCLAIMER

The Terms of Use and Disclaimer of Datanet India Private Limited (hereinafter referred to as "Datanet") for use of this analysis report of **Panruti Assembly Constituency (Panruti Vidhan Sabha)** :-

1. **Assembly Factbook™** is a Registered Trade Mark owned by Datanet.
2. All the maps are sketched and graphical representation only and have not been drawn to the scale and also not to represent the actual geographical area or boundary of the unit.
3. The data for the aforesaid analysis is based on authentic sources and has been culled from the various publications of Census, CSO and NSSO for district and block level data, various central and state government departments, Central & State Elections Commissions and the concerned Returning Officers' releases, Electoral Rolls, Election results and allied publications, internal assessment, surveys, estimates and analysis. Therefore, certain adjustment of data at micro level may have been done to arrive closer to the macro data.
4. Data have been provided on an "As Is" and "As AVAILABLE" basis
5. The colours shown in the maps or diagram and charts of a particular party, alliance or AC are indicative and do not represent them.
6. This publication which includes maps, sheets, graphs and data would be the property under copyright of Datanet only. The user may use these for its internal study, analysis and research purposes. It's public display, re-selling or any commercial uses by the user are not allowed.
7. Datanet has taken due care and caution in compilation and processing of data and allied information, but does not guarantee the accuracy, adequacy or completeness of any information/analysis and will be not responsible for any errors or omissions or for the results obtained from the use of such information/analysis.
8. All the contents for the publication have been culled from various authentic sources and Datanet reasonably believes such sources to be reliable, but does not make any representations, express or implied as to the accuracy or fitness of use of such information. The information or contents of the information/analysis do not constitute advice and should not be relied upon in making (or refraining from making) any decision. Any reliance placed upon the information provided by Datanet is the sole responsibility and strictly at the user's risk.
9. In no event will Datanet be liable for any damages (including, without limitation, damages for loss of business projects, or loss of profits) arising in contract, tort or otherwise from the use of or inability to use any of its contents, or from any action taken (or refrained from being taken) as a result of using the analysis or any of its contents. Datanet its directors, owners, editors, officials, employees, distributor and agents or any associate will not be liable for any errors in the information contained or any consequences arising from the use of the contents of the provided information/analysis.
10. If any provision of these terms and conditions is held invalid or illegal or unenforceable for any reason by any court of competent jurisdiction, such provision shall be severed and the remainder of provisions of the terms and conditions shall continue in full force and effect as if the Term of Use had been executed with the invalid, illegal or unenforceable provision eliminated.
11. If there are any discrepancies in the information provided, please bring it to attention of Datanet for suitable rectification measures.

**Buy Online This Complete Book At**  
**Datanet India eBooks Store**

[www.indiastatpublications.com](http://www.indiastatpublications.com)

or go directly at

[http://www.indiastatpublications.com/  
Assembly\\_factbook/Tamil\\_Nadu/Cuddalore/ Panruti](http://www.indiastatpublications.com/Assembly_factbook/Tamil_Nadu/Cuddalore/Panruti)



 **india**stat**elections**

