



Tamil Nadu

# Assembly Factbook™

Tittakudi Assembly Constituency



Key Electoral Data of Tittakudi  
Assembly Constituency (Vidhan Sabha)



indiastatpublications

Tamil Nadu

# **Assembly Factbook™**

Tittakudi Assembly Constituency



Tittakudi Vidhan Sabha

## **Editor & Director**

Dr. R.K. Thukral

## **Research Editor**

Dr. Shafeeq Rahman

## **Compiled, Researched and Published by Datanet India Pvt. Ltd.**

D-100, 1st Floor,

Okhla Industrial Area, Phase-I,  
New Delhi- 110020.

Ph.: 91-11- 43580781-84

Email : support@indiastatpublications.com

Website : www.indiastatelections.com

## **Online Book Store :**

www.indiastatpublications.com

**Report No. :** AFB/TN-151-0125

**ISBN :** 978-93-5313-900-1

**First Edition :** January, 2018

**Eighth Updated Edition :** January, 2025

**Price :** Rs. 11500/-

US\$ 310

**© Datanet India Pvt. Ltd.**

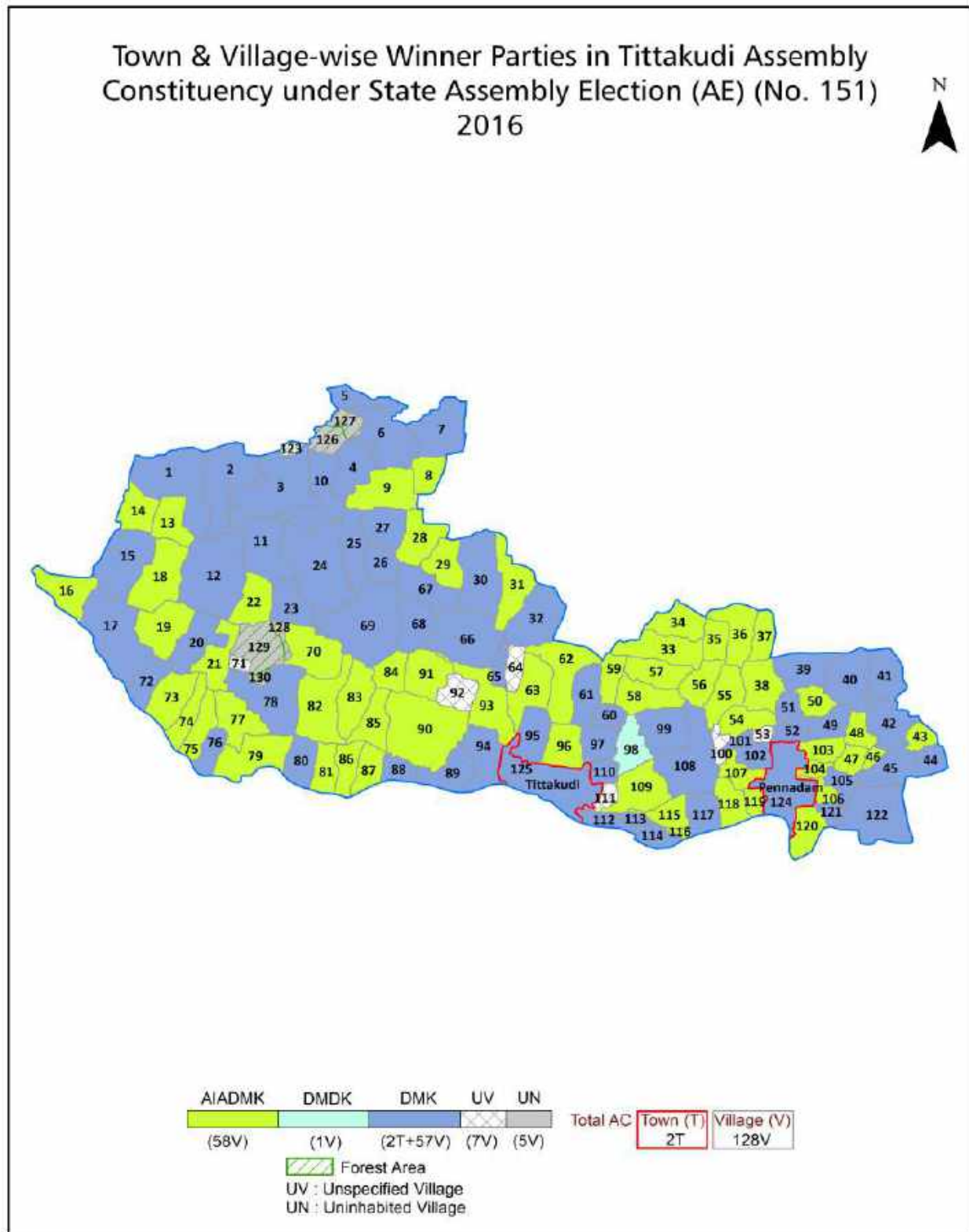
All rights reserved. No part of this book may be reproduced, stored in a retrieval system or transmitted in any form or by any means, mechanical photocopying, photographing, scanning, recording or otherwise without the prior written permission of the publisher. Please refer to Disclaimer at page no. 211 for the use of this publication.

Printed in India

## Contents

No.	Particulars	Page No.
	<b>Introduction</b>	
1	Assembly Constituency - (Vidhan Sabha) at a Glance   Features of Assembly as per Delimitation Commission of India (2008)	1-2
	<b>Location and Political Maps</b>	
2	Location Map   Boundaries of Assembly Constituency - (Vidhan Sabha) in District   Boundaries of Assembly Constituency under Parliamentary Constituency - (Lok Sabha)   Town & Village-wise Winner Parties- 2024, 2021, 2019, 2016, 2014, 2011 and 2009	3-11
	<b>Administrative Setup (2011)</b>	
3	District   Sub-district   Towns   Villages   Inhabited Villages   Uninhabited Villages   Village Panchayat   Intermediate Panchayat	12-19
	<b>Demographics (2011)</b>	
4	Population   Households   Rural/Urban Population   Towns and Villages by Population Size   Sex Ratio (Total & 0-6 Years)   Religious Population   Social Population   Literacy Rate	20-21
	<b>Electoral Features</b>	
5	Important Dates of Last Elections Held   Electors by Gender   Service Electors   Voters   Voters Turnout   Polling Stations & Average Number of Electors per Polling Station   Electors by Age Group   Present Elected Representatives	22-27
	<b>Historical Summary Election Results</b>	
6	Vote Share of Major Parties   Winning Margin (Number & Percentage)   Polarity of Parties   Summary Result of Assembly Segment of Parliamentary Elections 2024, 2019, 2014 and 2009   Summary Result of Assembly Elections 2021, 2016 and 2011	28-37
	<b>Polling Station Level Election Results</b>	
7	Name and Number of Polling Station 2024, 2021, 2019, 2016, 2014, 2011 and 2009   Polling Station-wise Electors, Voters & Voters Turnout 2024, 2021, 2019, 2016, 2014, 2011 and 2009   Polling Station wise Elections Results 2024, 2021, 2019, 2016, 2014, 2011 and 2009	38-190
	<b>Share of Assembly Constituency</b>	
8	Share of Assembly Constituency - (Vidhan Sabha) in State, District and Parliamentary Constituency - (Lok Sabha)	191
	<b>Socio-Economic Amenities (2011)</b>	
9	Access to Administrative Units   Agricultural, Manufacturing and Industrial Commodities   Demographic Indicators   Education   Health & Manpower   Drinking Water Supply   Sanitation   Entertainment and Recreations Infrastructure   Power   Food Allocation Distribution and Marketing of Agriculture Commodities Infrastructure   Transport and Road Infrastructure   Communication   Banking and Financial Services   Land Use   Irrigation Source	192-207
10	<b>Abbreviation &amp; Sources</b>	208-210
11	<b>Disclaimer</b>	211

## Location & Political Map



## Administrative Setup

### List of Village Panchayat & Intermediate Panchayat (Block) Name - 2011

Village Name	Village Panchayat Name	Intermediate Panchayat Name
Elumathur	Kodangudi	Mangalur
Eluthur	Eluthur	Mangalur
Endal .Ja	Endal .Ja	Mangalur
Endal T.	Endal T.	Mangalur
A. Agaram	A. Agaram	Nallur
Eraiur	Eraiur	Nallur
Erappavur	Erappavur	Nallur
Adari	Adari	Mangalur
Gooddalur	Guddalore	Nallur
Adhamangalam	Adhamangalam	Nallur
Irulampattu	Kosapallam	Nallur
Adharnatham	Alambadi	Mangalur
Ivanur	Ivanur	Mangalur
Akkanur	Akkanur	Mangalur
Alambadi	Alambadi	Mangalur
Kachimailur	Vinayaganandhal	Mangalur
Alathur	Alathur	Mangalur
Kalathur	Adari	Mangalur
Arangur	Arangur	Mangalur
Kallur	Kallur	Mangalur
Arasankudi	Arasankudi , S. Pudur	Mangalur
Kanagambadi	Ivanur	Mangalur
Ariyaravi	Kosapallam	Nallur
Kanchirankulam	Kanchirankulam	Mangalur
Arugeri	Arugeri	Nallur
Kandamathan	Kandamathan	Mangalur
Avatti	Avatti	Mangalur
Karaiyur	Karaiyur	Nallur
Avinangudi	Avinangudi	Mangalur

Contd....

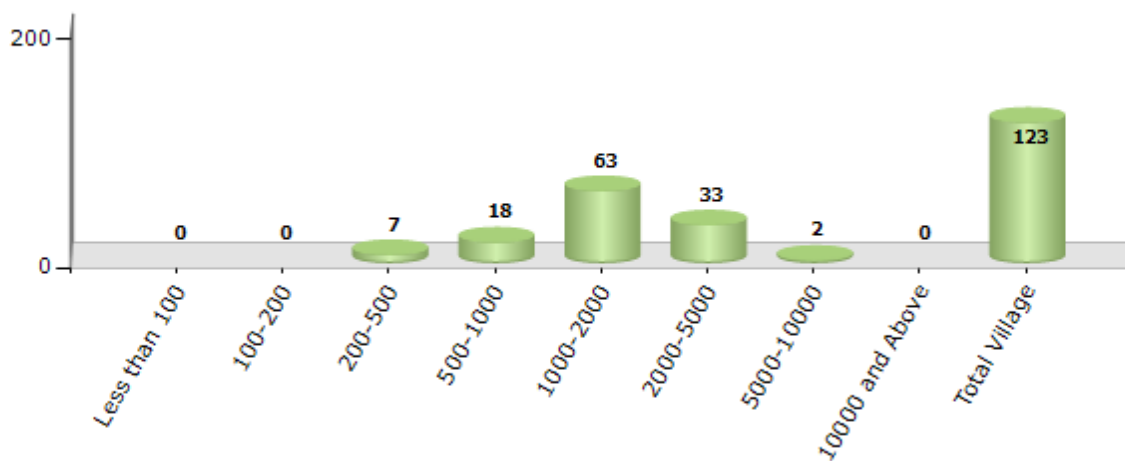


## Demographics

### Number of Villages by Population Size - 2011

Less than 100	100-200	200-500	500-1000	1000-2000	2000-5000	5000-10000	10000 and Above	Total Village
0	0	7	18	63	33	2	0	123

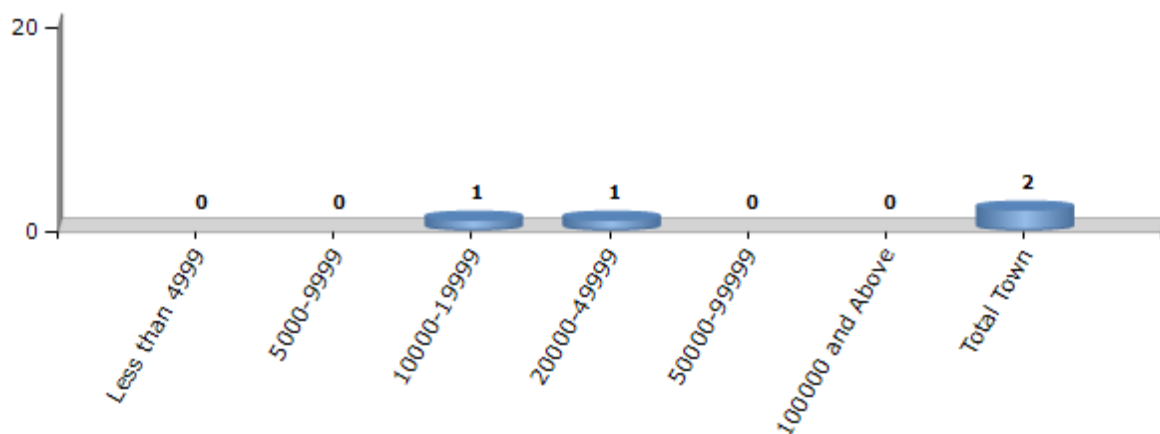
Number of Villages by Population Size - 2011



### Number of Towns by Population Size - 2011

Less than 4999	5000-9999	10000-19999	20000-49999	50000-99999	100000 and Above	Total Town
0	0	1	1	0	0	2

Number of Towns by Population Size - 2011

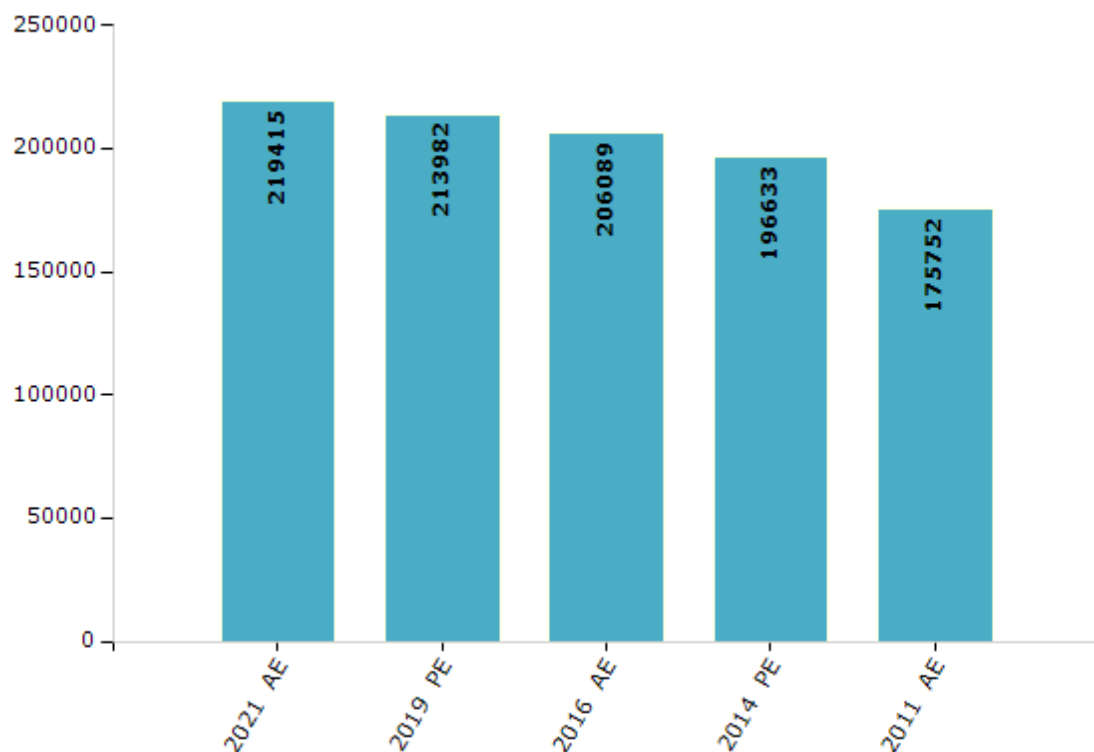


## Electoral Features

### Electors by Male & Female

Year	Male	Female	Others	Total	Year	Male	Female	Others	Total
2021 AE	107536	111876	3	219415	1999 PE	-	-	-	-
2019 PE	105375	108605	2	213982	1996 AE	-	-	-	-
2016 AE	101917	104171	1	206089	1991 AE	-	-	-	-
2014 PE	98598	98035	0	196633	1989 AE	-	-	-	-
2011 AE	88729	87023	-	175752	1984 AE	-	-	-	-
2009 PE	-	-	-	-	1980 AE	-	-	-	-
2006 AE	-	-	-	-	1977 AE	-	-	-	-
2004 PE	-	-	-	-	1971 AE	-	-	-	-
2001 AE	-	-	-	-	1967 AE	-	-	-	-

Number of Electors



**Note :** AE : Assembly Election, PE : Assembly Segment of Parliamentary Election



## Historical Summary Election Results

### Summary Result of Assembly Election - 2016

Candidate Name	Party	Votes	Votes %
Ganesan V	DMK	65139	40.67
Ayyasamy P	AIADMK	62927	39.29
Sasi Kumar S	DMDK	14657	9.15
Archunan E	PMK	11438	7.14
Vedhamanikkam A	IND	1015	0.63
Umaithurai T	NTK	760	0.47
Kolanji K	BSP	619	0.39
Lokithasan K	IND	300	0.19
Kalaiyarasam J	IJK	281	0.18
Periyasamy S	IND	267	0.17
Lakshmanan A	IND	240	0.15
Krishnakumari A	IND	195	0.12
Perinbam D	IND	176	0.11
Subramanian P	IND	112	0.07
Kolanchinathan V	IND	93	0.06
	NOTA	1957	1.22

## Polling Station Level Election Results

### Number and Name of Polling Stations (PS) (2021)

Number of Polling Stations	Name of Polling Stations	Number of Polling Stations	Name of Polling Stations
1	Panchayat Union Ele. School, S. Naraiyur ,Building Facing East, 606301	20	Panchayat Union Middle School, Adari ,Building Facing South ,East Wing 606304
2	Panchayat Union Ele. School, S. Naraiyur ,South Facing New Building, 606301	21	Panchayat Union Middle School, Adari ,South Facing New Building 606304
3	Panchayat Union Ele. School, Arasangudi ,Building Facing South, 606123	22	Panchayat Union Ele. School, Kalathur ,Building Facing South, 606304
4	Panchayat Union Ele School, East facing ,S.S.A Terraced Building, South Wing, S. Pudhur, 606123	23	Manikkam Aided Middle School, Poynapadi ,Building Facing South, 606304
5	Panchayat Union Ele School, East facing ,S.S.A Terraced Building East Facing North Wing, S. Pudhur, 606123	24	Manikkam Aided Middle School, Poynapadi ,New Building Facing South, 606304
6	Panchayat Union Elementary School,S.S.A Terraced Building,Sirupakkam ,South Facing North Wing 606123	25	Panchayat Union Ele. School, Kaanjirangkulam ,Building Facing East, 606304
7	Panchayat Union Elementary School,S.S.A Terraced Building Sirupakkam ,South Facing North Wing 606123	25A	Panchayat Union Ele. School, Kaanjirangkulam ,Building Facing East, 606304
8	Panchayat Union Ele. School, Sirupakkam ,Building West Wing Facing South, 606123	26	Panchayat Union Middle School ,South Facing Building, Vinayakananthai 606304
8A	Panchayat Union Ele. School, Sirupakkam ,Building West Wing Facing South, 606123	27	Panchayat Union Ele. School, Kachimailur ,Building Facing East, 606304
9	Panchayat Union Ele. School, Sirupakkam ,Building East Wing Facing South, 606123	28	Panchayat Union Ele. School, Mangalore ,Building Facing West ( North Wing), 606108
10	Panchayat Union Elementary School (South), Sirupakkam ,Building Facing South, 606123	28A	Panchayat Union Ele. School, Mangalore ,Building Facing West ( North Wing), 606108
11	Panchayat Union Elementary School (South), Sirupakkam ,Building Facing North, West Wing 606123	29	Panchayat Union Ele. School, Mangalore ,Building Facing West ( South Wing), 606108
12	Panchayat Union Ele. School, Mangulam ,Building Facing South West Wing, 606304	30	Panchayat Union Ele. School, Mangalore ,Building Facing West ( Middle Wing), 606108
13	Panchayat Union Ele. School, Mangulam ,Building Facing South East Wing, 606304	31	Panchayat Union Ele. School, Mangalore ,Building Facing South, 606108
14	Panchayat Union Middle School, South Facing , East Wing, Rettakurichi 606304	32	Panchayat Union Ele. School, Malayanur ,Building Facing North, 606108
15	Panchayat Union Middle School, South Facing ,West Wing, Rettakurichi 606304	32A	Panchayat Union Ele. School, Malayanur ,Building Facing North, 606108
16	Panchayat Union Middle School, Keezhorathur ,Building Facing North, 606206	33	Panchayat Union Ele. School, Ma. Kothanur ,Building Facing South, 606108
16A	Panchayat Union Middle School, Keezhorathur ,Building Facing North, 606206	34	Panchayat Union Elementary School, South facing ,East wing, S.S.A. Additional Building, Orangur, 606108
17	Panchayat Union Ele. School, Kolavai ,Building Facing South, 606206	34A	Panchayat Union Elementary School, South facing ,East wing, S.S.A. Additional Building, Orangur, 606108
18	Aided Ele. School Ja. Endal ,Building South Facing East Wing, 606206	35	Panchayat Union Elementary School, South Facing ,West wing, S.S.A. Additional Building, Orangur, 606108
19	Aided Ele. School Ja. Endal ,Building South Facing West Wing, 606206	36	Panchayat Union Elementary School ,West Facing, North Wing, Education Rehabilitation Building, Orangur, 606108

Contd....

## Polling Station Level Election Results

### Polling Station-wise Votes Secured by Overall Top Five Parties in Tittakudi Assembly in Assembly Election (AE) under Cuddalore Parliamentary Constituency in Tamil Nadu (2021)

Number of Polling Station	Winner - Ganesan, C.V. (DMK)	Runner-up - Periyasamy, D. (BJP)	3rd - Kamatchi, N. (NTK)	4th - Umanath, R. (DMDK)	5th - Prabakaran, R. (MNM)	NOTA	Other	Total Votes Secured
32	224	152	53	3	2	2	6	442
32A	295	177	27	7	1	0	11	518
33	332	247	38	4	1	3	11	636
34	157	143	19	11	3	3	11	347
34A	118	70	11	10	1	4	8	222
35	407	73	19	8	1	3	21	532
36	339	151	55	7	3	4	12	571
37	430	27	16	4	0	2	6	485
37A	522	10	3	1	0	1	2	539
38	417	136	43	51	3	5	31	686
39	373	106	47	6	2	2	18	554
40	279	106	43	14	2	0	2	446
40A	303	120	28	12	4	4	14	485
41	404	244	39	8	1	0	10	706
42	198	148	50	12	2	2	10	422
42A	250	198	26	7	5	2	21	509
43	288	300	68	13	2	4	14	689
44	509	238	45	15	1	2	6	816
45	410	273	75	14	9	4	10	795
46	409	160	33	10	4	5	76	697
47	216	203	38	4	12	3	7	483
48	317	160	35	5	14	2	11	544
49	171	143	60	13	2	0	4	393
49A	206	159	23	4	4	2	21	419
50	259	191	35	11	13	2	8	519
51	348	165	82	12	0	2	20	629
52	131	197	39	4	11	0	8	390
52A	138	336	21	6	5	0	8	514
53	188	186	48	11	3	2	7	445
53A	228	272	26	7	2	4	20	559
54	225	123	43	8	1	2	9	411
54A	304	163	14	4	1	9	26	521
55	153	203	26	11	1	1	6	401
55A	223	269	15	5	1	0	7	520
56	158	217	29	15	4	1	3	427

Contd....

## Polling Station Level Election Results

**Winner, Runner-up and 3rd Party Position & Winning Margin According to Polling Stations in Tittakudi Assembly in Assembly Election (AE) under Cuddalore Parliamentary Constituency in Tamil Nadu (2021)**

Polling Station Number	Winner Party	Winner Votes (%)	Runner-up Party	Runner-up Votes (%)	Winning Margin Votes (%)	Third Party	Third Party Votes (%)	Other Votes (%)
59A	DMK	202 (38.62)	BJP	170 (32.5)	32 (6.12)	IND (AS)	97 (18.55)	54 (10.33)
60	DMK	220 (58.67)	BJP	96 (25.6)	124 (33.07)	DMDK	25 (6.67)	34 (9.07)
60A	DMK	290 (61.83)	BJP	114 (24.31)	176 (37.52)	DMDK	28 (5.97)	37 (7.89)
61	DMK	299 (48.86)	BJP	208 (33.99)	91 (14.87)	NTK	64 (10.46)	41 (6.7)
62	DMK	315 (45)	BJP	261 (37.29)	54 (7.71)	NTK	90 (12.86)	34 (4.86)
63	DMK	357 (53.93)	BJP	187 (28.25)	170 (25.68)	NTK	67 (10.12)	51 (7.7)
64	DMK	213 (41.28)	BJP	209 (40.5)	4 (0.78)	NTK	68 (13.18)	26 (5.04)
65	DMK	543 (73.08)	BJP	71 (9.56)	472 (63.52)	DMDK	61 (8.21)	68 (9.15)
66	DMK	303 (69.98)	BJP	42 (9.7)	261 (60.28)	NTK	40 (9.24)	48 (11.09)
66A	DMK	343 (76.22)	BJP	48 (10.67)	295 (65.55)	DMDK	19 (4.22)	40 (8.89)
67	BJP	134 (39.53)	DMK	114 (33.63)	20 (5.9)	NTK	43 (12.68)	48 (14.16)
67A	DMK	196 (43.46)	BJP	174 (38.58)	22 (4.88)	NTK	32 (7.1)	49 (10.86)
68	DMK	466 (55.41)	BJP	290 (34.48)	176 (20.93)	NTK	34 (4.04)	51 (6.06)
69	BJP	255 (42.5)	DMK	241 (40.17)	14 (2.33)	DMDK	46 (7.67)	58 (9.67)
70	DMK	309 (53.74)	BJP	153 (26.61)	156 (27.13)	DMDK	42 (7.3)	71 (12.35)
71	DMK	327 (55.05)	BJP	193 (32.49)	134 (22.56)	DMDK	32 (5.39)	42 (7.07)
72	DMK	206 (46.82)	BJP	129 (29.32)	77 (17.5)	IND (KM)	52 (11.82)	53 (12.05)
72A	DMK	242 (46.72)	BJP	183 (35.33)	59 (11.39)	IND (KM)	49 (9.46)	44 (8.49)
73	DMK	481 (80.84)	BJP	74 (12.44)	407 (68.4)	NTK	20 (3.36)	20 (3.36)
74	BJP	331 (44.55)	DMK	327 (44.01)	4 (0.54)	NTK	34 (4.58)	51 (6.86)
75	DMK	212 (44.73)	BJP	180 (37.97)	32 (6.76)	NTK	46 (9.7)	36 (7.59)
75A	BJP	249 (45.03)	DMK	247 (44.67)	2 (0.36)	NTK	23 (4.16)	34 (6.15)
76	DMK	371 (49.8)	BJP	234 (31.41)	137 (18.39)	NTK	84 (11.28)	56 (7.52)
77	DMK	204 (49.76)	BJP	156 (38.05)	48 (11.71)	NTK	21 (5.12)	29 (7.07)
77A	DMK	246 (50.93)	BJP	200 (41.41)	46 (9.52)	NTK	11 (2.28)	26 (5.38)
78	DMK	540 (74.07)	BJP	128 (17.56)	412 (56.51)	NTK	33 (4.53)	28 (3.84)
79	BJP	238 (59.35)	DMK	110 (27.43)	128 (31.92)	NTK	27 (6.73)	26 (6.48)
79A	BJP	331 (61.41)	DMK	146 (27.09)	185 (34.32)	NTK	22 (4.08)	40 (7.42)
80	IND (KM)	228 (40)	BJP	151 (26.49)	77 (13.51)	DMK	149 (26.14)	42 (7.37)
81	BJP	365 (59.84)	DMK	148 (24.26)	217 (35.58)	NTK	34 (5.57)	63 (10.33)
82	DMK	274 (56.49)	BJP	173 (35.67)	101 (20.82)	NTK	16 (3.3)	22 (4.54)
82A	DMK	342 (59.79)	BJP	200 (34.97)	142 (24.82)	NTK	13 (2.27)	17 (2.97)
83	DMK	294 (46.89)	BJP	248 (39.55)	46 (7.34)	NTK	37 (5.9)	48 (7.66)
84	DMK	212 (43.62)	BJP	206 (42.39)	6 (1.23)	NTK	42 (8.64)	26 (5.35)
85	BJP	230 (53)	DMK	168 (38.71)	62 (14.29)	NTK	19 (4.38)	17 (3.92)
86	DMK	354 (53.47)	BJP	236 (35.65)	118 (17.82)	NTK	38 (5.74)	34 (5.14)
87	BJP	412 (51.31)	DMK	332 (41.34)	80 (9.97)	NTK	33 (4.11)	26 (3.24)

Contd....

## Socio-Economic Amenities - Rural

### Access to Education Facilities

Particulars	Number of Villages (% of Population)				
	Available	Not Available	If Not Available (Distance of Nearest Facility)		
			A	B	C
Govt. Primary School	117 (97)	6 (3)	4 (1)	0 (0)	0 (0)
Private Primary School	15 (18)	108 (82)	0 (0)	0 (0)	0 (0)
Govt. Middle School	63 (63)	60 (37)	51 (32)	5 (3)	0 (0)
Private Middle School	4 (5)	119 (95)	3 (1)	0 (0)	0 (0)
Govt. Secondary School	17 (24)	106 (76)	57 (41)	46 (32)	1 (1)
Private Secondary School	2 (2)	121 (98)	1 (1)	1 (1)	0 (0)
Govt. Senior Secondary School	9 (16)	114 (84)	46 (36)	57 (40)	7 (5)
Private Senior Secondary School	0 (0)	123 (100)	0 (0)	4 (3)	0 (0)
Govt. Arts and Science Degree College	0 (0)	123 (100)	0 (0)	6 (6)	36 (24)
Private Arts and Science Degree College	1 (1)	122 (99)	2 (1)	15 (13)	63 (56)
Govt. Engineering College	0 (0)	123 (100)	0 (0)	0 (0)	0 (0)
Private Engineering College	1 (1)	122 (99)	2 (1)	15 (13)	105 (85)
Govt. Medicine College	0 (0)	123 (100)	0 (0)	0 (0)	0 (0)
Private Medicine College	0 (0)	123 (100)	0 (0)	0 (0)	123 (100)
Govt. Management Institute	0 (0)	123 (100)	0 (0)	0 (0)	0 (0)
Private Management Institute	1 (1)	122 (99)	2 (1)	15 (13)	105 (85)
Govt. Polytechnic	0 (0)	123 (100)	0 (0)	5 (5)	17 (12)
Private Polytechnic	2 (1)	121 (99)	7 (5)	25 (22)	67 (54)
Govt. Vocational Training School/ITI	1 (0)	122 (100)	0 (0)	0 (0)	7 (5)
Private Vocational Training School/ITI	0 (0)	123 (100)	12 (11)	43 (31)	60 (53)
Govt. Non Formal Training Centre	117 (97)	6 (3)	6 (3)	0 (0)	0 (0)
Private Non Formal Training Centre	0 (0)	123 (100)	0 (0)	0 (0)	0 (0)
Govt. School For Disabled	0 (0)	123 (100)	0 (0)	0 (0)	1 (1)
Private School For Disabled	0 (0)	123 (100)	0 (0)	0 (0)	122 (99)
Government Others	0 (0)	123 (100)	0 (0)	0 (0)	1 (2)
Private Others	0 (0)	123 (100)	1 (1)	1 (1)	0 (0)

Note : Distance A : Less than 5 km; B : Between 5-10 km; C : 10+ km.; Source : Data Analysis is based on 2011 Census.

## DISCLAIMER

The Terms of Use and Disclaimer of Datanet India Private Limited (hereinafter referred to as "Datanet") for use of this analysis report of **Tittakudi Assembly Constituency (Tittakudi Vidhan Sabha)** :-

1. **Assembly Factbook™** is a Registered Trade Mark owned by Datanet.
2. All the maps are sketched and graphical representation only and have not been drawn to the scale and also not to represent the actual geographical area or boundary of the unit.
3. The data for the aforesaid analysis is based on authentic sources and has been culled from the various publications of Census, CSO and NSSO for district and block level data, various central and state government departments, Central & State Elections Commissions and the concerned Returning Officers' releases, Electoral Rolls, Election results and allied publications, internal assessment, surveys, estimates and analysis. Therefore, certain adjustment of data at micro level may have been done to arrive closer to the macro data.
4. Data have been provided on an "As Is" and "As AVAILABLE" basis
5. The colours shown in the maps or diagram and charts of a particular party, alliance or AC are indicative and do not represent them.
6. This publication which includes maps, sheets, graphs and data would be the property under copyright of Datanet only. The user may use these for its internal study, analysis and research purposes. It's public display, re-selling or any commercial uses by the user are not allowed.
7. Datanet has taken due care and caution in compilation and processing of data and allied information, but does not guarantee the accuracy, adequacy or completeness of any information/analysis and will be not responsible for any errors or omissions or for the results obtained from the use of such information/analysis.
8. All the contents for the publication have been culled from various authentic sources and Datanet reasonably believes such sources to be reliable, but does not make any representations, express or implied as to the accuracy or fitness of use of such information. The information or contents of the information/analysis do not constitute advice and should not be relied upon in making (or refraining from making) any decision. Any reliance placed upon the information provided by Datanet is the sole responsibility and strictly at the user's risk.
9. In no event will Datanet be liable for any damages (including, without limitation, damages for loss of business projects, or loss of profits) arising in contract, tort or otherwise from the use of or inability to use any of its contents, or from any action taken (or refrained from being taken) as a result of using the analysis or any of its contents. Datanet its directors, owners, editors, officials, employees, distributor and agents or any associate will not be liable for any errors in the information contained or any consequences arising from the use of the contents of the provided information/analysis.
10. If any provision of these terms and conditions is held invalid or illegal or unenforceable for any reason by any court of competent jurisdiction, such provision shall be severed and the remainder of provisions of the terms and conditions shall continue in full force and effect as if the Term of Use had been executed with the invalid, illegal or unenforceable provision eliminated.
11. If there are any discrepancies in the information provided, please bring it to attention of Datanet for suitable rectification measures.

**Buy Online This Complete Book At**  
**Datanet India eBooks Store**

[www.indiastatpublications.com](http://www.indiastatpublications.com)

or go directly at

[http://www.indiastatpublications.com/  
Assembly\\_factbook/Tamil\\_Nadu/Cuddalore/ Tittakudi](http://www.indiastatpublications.com/Assembly_factbook/Tamil_Nadu/Cuddalore/Tittakudi)



 **india**stat**elections**

