



Tamil Nadu

# Assembly Factbook™

Dharmapuri Assembly Constituency

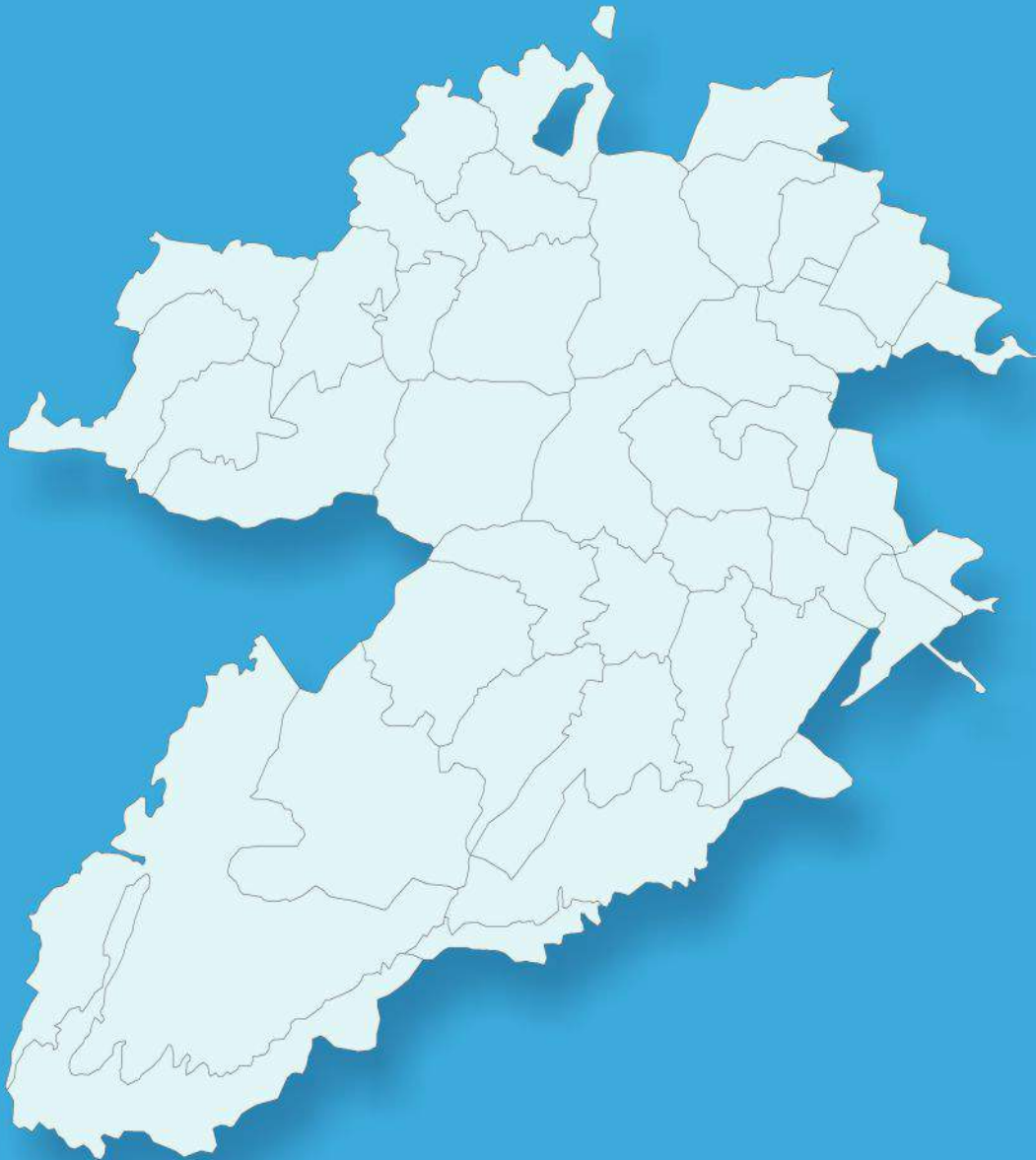


Key Electoral Data of Dharmapuri  
Assembly Constituency (Vidhan Sabha)

Tamil Nadu

# Assembly Factbook™

Dharmapuri Assembly Constituency



Dharmapuri Vidhan Sabha

## **Editor & Director**

Dr. R.K. Thukral

## **Research Editor**

Dr. Shafeeq Rahman

## **Compiled, Researched and Published by Datanet India Pvt. Ltd.**

D-100, 1st Floor,

Okhla Industrial Area, Phase-I,  
New Delhi- 110020.

Ph.: 91-11- 43580781-84

Email : support@indiastatpublications.com

Website : www.indiastatelections.com

## **Online Book Store :**

www.indiastatpublications.com

**Report No. :** AFB/TN-059-0123

**ISBN :** 978-93-5313-737-3

**First Edition :** January, 2018

**Sixth Updated Edition :** January, 2023

**Price :** Rs. 11500/-

US\$ 310

**© Datanet India Pvt. Ltd.**

All rights reserved. No part of this book may be reproduced, stored in a retrieval system or transmitted in any form or by any means, mechanical photocopying, photographing, scanning, recording or otherwise without the prior written permission of the publisher. Please refer to Disclaimer at page no. 255 for the use of this publication.

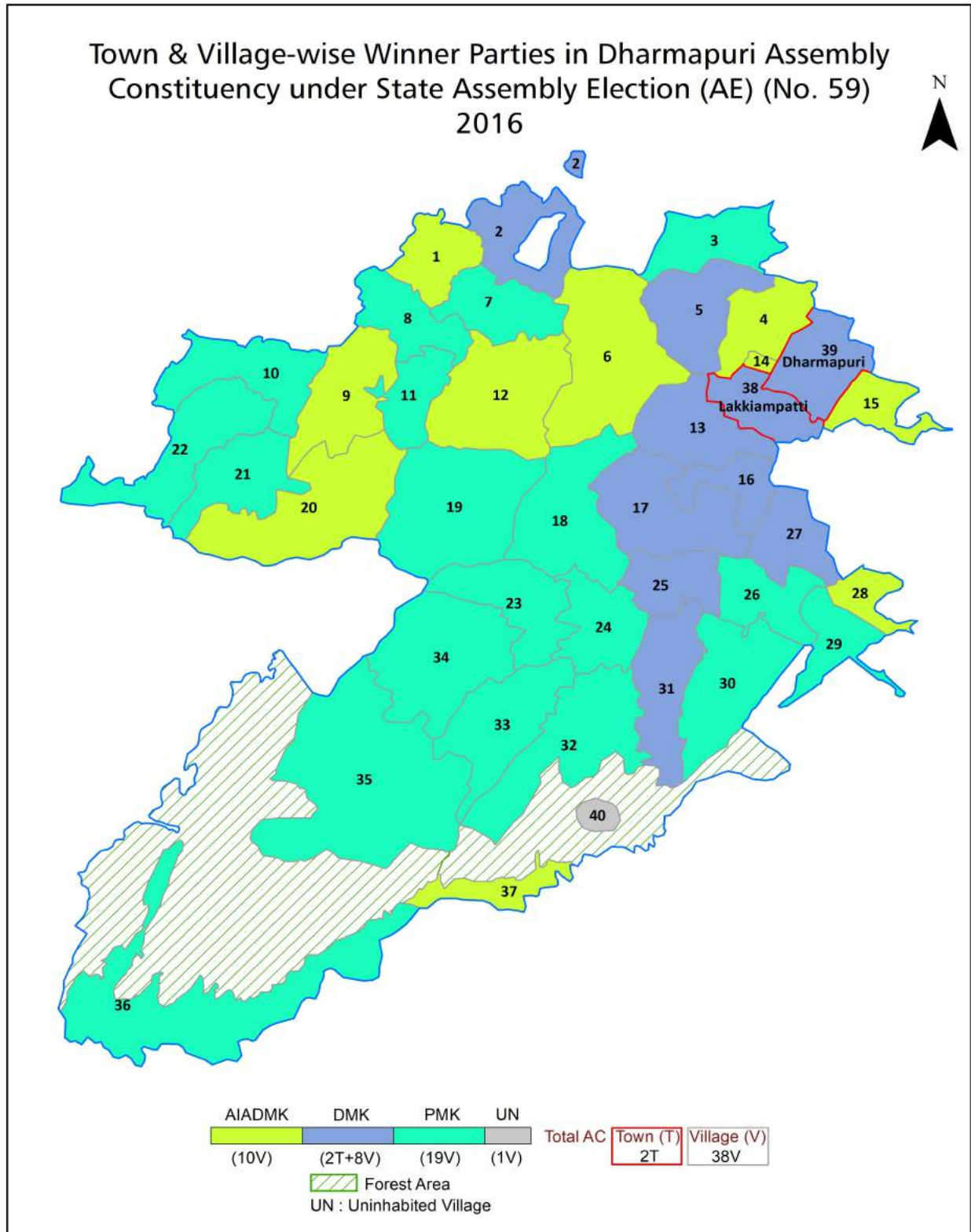
Printed in India

## Contents

No.	Particulars	Page No.
	<b>Introduction</b>	
1	Assembly Constituency - (Vidhan Sabha) at a Glance   Features of Assembly as per Delimitation Commission of India (2008)	1-2
	<b>Location and Political Maps</b>	
2	Location Map   Boundaries of Assembly Constituency - (Vidhan Sabha) in District   Boundaries of Assembly Constituency under Parliamentary Constituency - (Lok Sabha)   Town & Village-wise Winner Parties- 2021, 2019, 2016, 2014, 2011 and 2009	3-11
	<b>Administrative Setup (2011)</b>	
3	District   Sub-district   Towns   Villages   Inhabited Villages   Uninhabited Villages   Village Panchayat   Intermediate Panchayat	12-15
	<b>Demographics (2011)</b>	
4	Population   Households   Rural/Urban Population   Towns and Villages by Population Size   Sex Ratio (Total & 0-6 Years)   Religious Population   Social Population   Literacy Rate	16-17
	<b>Electoral Features</b>	
5	Important Dates of Last Elections Held   Electors by Gender   Service Electors   Voters   Voters Turnout   Polling Stations & Average Number of Electors per Polling Station   Electors by Age Group   Present Elected Representatives	18-23
	<b>Historical Summary Election Results</b>	
6	Vote Share of Major Parties   Winning Margin (Number & Percentage)   Polarity of Parties   Summary Result of Assembly Segment of Parliamentary Elections 2019, 2014, 2009, 2004 and 1999   Summary Result of Assembly Elections 2021, 2016, 2011, 2006, 2001, 1996, 1991, 1989, 1984, 1980, 1977, 1971 and 1967	24-45
	<b>Polling Station Level Election Results</b>	
7	Name and Number of Polling Station 2021, 2019, 2016, 2014, 2011 and 2009   Polling Station-wise Electors, Voters & Voters Turnout 2021, 2019, 2016, 2014, 2011 and 2009   Polling Station wise Elections Results 2021, 2019, 2016, 2014, 2011 and 2009	46-234
	<b>Share of Assembly Constituency</b>	
8	Share of Assembly Constituency - (Vidhan Sabha) in State, District and Parliamentary Constituency - (Lok Sabha)	235
	<b>Socio-Economic Amenities (2011)</b>	
9	Access to Administrative Units   Agricultural, Manufacturing and Industrial Commodities   Demographic Indicators   Education   Health & Manpower   Drinking Water Supply   Sanitation   Entertainment and Recreations Infrastructure   Power   Food Allocation Distribution and Marketing of Agriculture Commodities Infrastructure   Transport and Road Infrastructure   Communication   Banking and Financial Services   Land Use   Irrigation Source	236-251
10	<b>Abbreviation &amp; Sources</b>	252-254
11	<b>Disclaimer</b>	255



Location & Political Map



## Administrative Setup

### List of Village Panchayat & Intermediate Panchayat (Block) Name - 2011

Village Name	Village Panchayat Name	Intermediate Panchayat Name
A.Jettihalli	A. Jettihalli	Nallampalli
A.Reddihalli	Sogathur	Dharmapuri
Adagapadi	Adagapadi	Dharmapuri
Adiyamankottai	Adiyamankottai	Nallampalli
Annasagaram	A. Gollahalli	Dharmapuri
Balajangamanhalli	Balajangamanhalli	Nallampalli
Boalanahalli	Samichettipatti	Nallampalli
Budanahalli	Budanahalli	Nallampalli
Dhalavaihalli	Dhalavaihalli, Bommasamudram	Nallampalli
Dhinnahalli	Dhinnahalli	Nallampalli
Dokkubodanahalli	Dokkubodanahalli	Nallampalli
Echanahalli	Echanahalli	Nallampalli
Elagiri	Elagiri	Nallampalli
Errabaiyanahalli	Errabaiyanahalli	Nallampalli
Kadagathur	Kadagathur	Dharmapuri
Kammampatti	Kammampatti	Nallampalli
Konangihalli	Konangihalli	Nallampalli
Kumbalapadi	Nagarkoodal	Nallampalli
Laligam	Laligam, Narthampatti	Nallampalli
Mademangalam	Mademangalam	Nallampalli
Maniathahalli	Maniathahalli	Nallampalli
Mittareddihalli	Mittareddihalli	Nallampalli
Mookkanahalli	Bedrahalli	Nallampalli
Nagarkoodal	Nagarkoodal	Nallampalli
Nallampalli	Nallampalli	Nallampalli
Nathathahalli	Indur	Nallampalli
Nekkundi	Errabaiyanahalli	Nallampalli
Pagalahalli	Pagalahalli	Nallampalli
Palavadi	Palavadi	Nallampalli

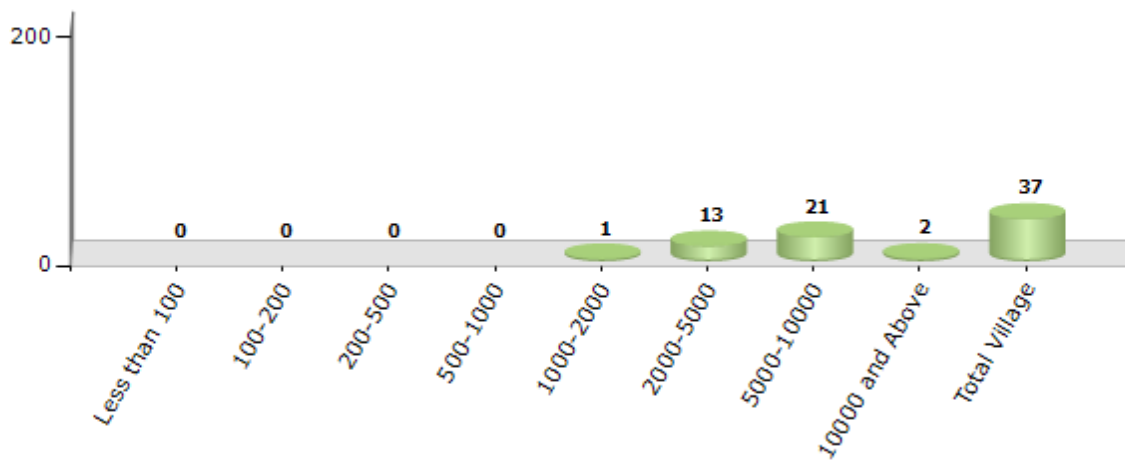
Contd....

Demographics

Number of Villages by Population Size - 2011

Less than 100	100-200	200-500	500-1000	1000-2000	2000-5000	5000-10000	10000 and Above	Total Village
0	0	0	0	1	13	21	2	37

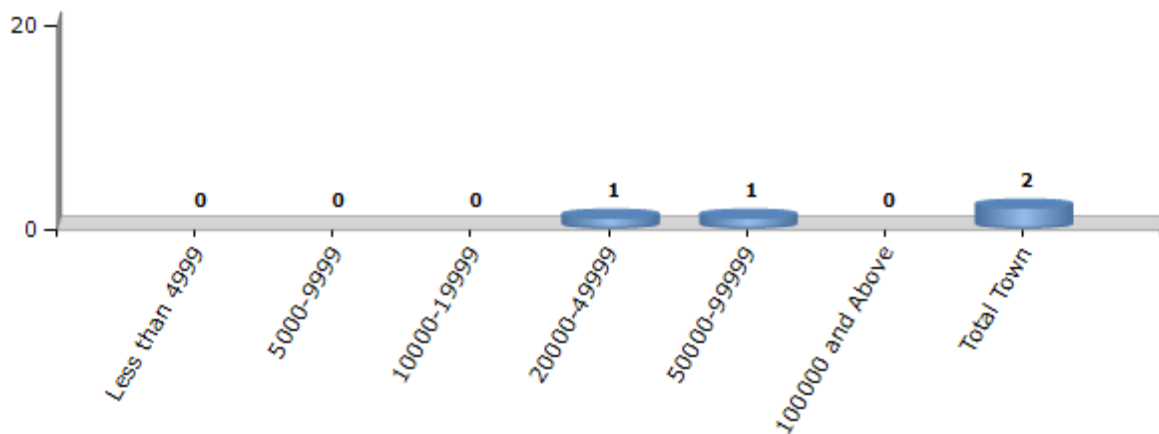
Number of Villages by Population Size - 2011



Number of Towns by Population Size - 2011

Less than 4999	5000-9999	10000-19999	20000-49999	50000-99999	100000 and Above	Total Town
0	0	0	1	1	0	2

Number of Towns by Population Size - 2011

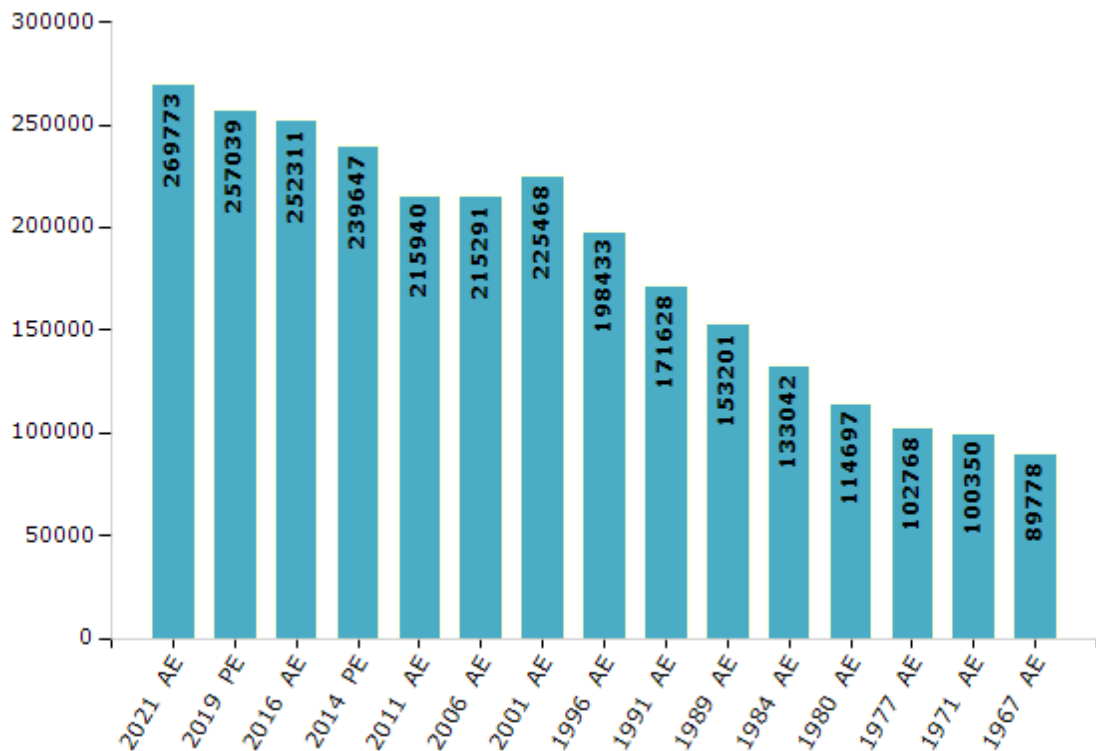


## Electoral Features

### Electors by Male & Female

Year	Male	Female	Others	Total	Year	Male	Female	Others	Total
2021 AE	136121	133543	109	269773	1999 PE	-	-	-	-
2019 PE	130337	126609	93	257039	1996 AE	100080	98353	-	198433
2016 AE	127638	124597	76	252311	1991 AE	87404	84224	-	171628
2014 PE	122038	117561	48	239647	1989 AE	77362	75839	-	153201
2011 AE	110117	105816	7	215940	1984 AE	66886	66156	-	133042
2009 PE	-	-	-	-	1980 AE	57564	57133	-	114697
2006 AE	107726	107565	-	215291	1977 AE	51546	51222	-	102768
2004 PE	-	-	-	-	1971 AE	49877	50473	-	100350
2001 AE	114186	111282	-	225468	1967 AE	-	-	-	89778

Number of Electors



Note : AE : Assembly Election, PE : Assembly Segment of Parliamentary Election



## Historical Summary Election Results

### Summary Result of Assembly Election - 2016

Candidate Name	Party	Votes	Votes %
Subramani. P.	DMK	71056	34.25
Elangovan. P.D.	AIADMK	61380	29.58
Senthil. R. Dr.	PMK	56727	27.34
Elangovan. V. Dr.	DMDK	9348	4.51
Arumugam. M.	BJP	1606	0.77
Rukmanidevi. R.	NTK	1213	0.58
Vijayasarithi. N.Dr.	IND	812	0.39
Madhaiyan. K.	KMDK	570	0.27
Sreenivasan.R.K.	YSP	525	0.25
Mohan S	BSP	495	0.24
Ragupathi. N.	GMI	473	0.23
Ilangovan. V.	IND	326	0.16
Radha.P.	NCP	297	0.14
Sivan. K.	UCPI	258	0.12
Govindaraju. S.	TMK	139	0.07
	NOTA	2251	1.08

## Polling Station Level Election Results

### Number and Name of Polling Stations (PS) (2021)

Number of Polling Stations	Name of Polling Stations	Number of Polling Stations	Name of Polling Stations
1	Panchayat Union Elementary School, Palavadi - 636809., Additional Terraced Building Facing North - East wing.	18	Panchayat Union Middle School, Bommasamudhiram - 636803, Terraced Building Facing West - South Wing
1A	Panchayat Union Elementary School, Palavadi - 636809., Additional Terraced Building Facing North - East wing.	18A	Panchayat Union Middle School, Bommasamudhiram - 636803, Terraced Building Facing West - South Wing
2	Panchayat Union Elementary School, Palavadi - 636809., Additional Terraced Building Facing North - West wing..	19	Government High School, Somenahalli - 636803., Terraced Building Facing North - East Wing.
3	Panchayat Union Elementary School, Palavadi - 636809., Additional Terraced Building Facing South - East Wing.	20	Government High School, Somenahalli - 636803., Terraced Building Facing North - West Wing.
4	Panchayat Union Elementary School, Mel Kullampatti - 636809., Additional Terraced Building Facing South - West Wing.	21	Panchayat Union Elementary School, Somenahalli - 636803., Additional Terraced Building Facing West - North wing.
5	Panchayat Union Middle School, Ganapatti - 636809., Terraced Building Facing North - East wing.	22	Panchayat Union Elementary School, Somenahalli - 636803., Terraced Additional Building Facing West - South wing.
5A	Panchayat Union Middle School, Ganapatti - 636809., Terraced Building Facing North - East wing.	23	Panchayat Union Middle School, Mallapuram - 636803., New Terraced Building Facing East - South Wing.
6	Panchayat Union Elementary School, Bedarahalli - 636803., Terraced Building Facing West - North Wing.	24	Panchayat Union Middle School, Mallapuram - 636803., New Terraced Building Facing East - Middle Wing.
6A	Panchayat Union Elementary School, Bedarahalli - 636803., Terraced Building Facing West - North Wing.	25	Panchayat Union Middle School, Nadappanahalli - 636803., New Terraced Building Facing South - East Wing (North Block).
7	Panchayat Union Elementary School, Bedarahalli - 636803., Terraced Building Facing, North - West Wing.	26	Panchayat Union Middle School, Nadappanahalli - 636803., New Terraced Building Facing South - West Wing (North Block).
8	Panchayat Union Elementary School, Mookanahalli - 636803., Additional Terraced Building Facing South.	27	Panchayat Union Middle School, Nadappanahalli - 636803., New Terraced Building Facing North - West wing (South Block).
9	Panchayat Union Elementary School, Boochettihalli - 636803., New Terraced Building Facing North.	28	Panchayat Union Elementary School Nagarkodal - 636803., Terraced Building Facing West - North Wing.
10	Panchayat Union Middle School, Osahallipudhur - 636803., New Additional Terraced Building Facing South - West Wing.	29	Panchayat Union Elementary School Nagarkodal - 636803., Terraced Building Facing West - South wing.
11	Panchayat Union Elementary School, Solapadi - 636803., Terraced Building Facing North - East Wing.	30	Panchayat Union Elementary School, Kalanikattur - 636803., Terraced Building Facing South.
12	Panchayat Union Elementary School Thalavaihalli Vanniar Street - 636803., Terraced Building Facing East - South Wing.	30A	Panchayat Union Elementary School, Kalanikattur - 636803., Terraced Building Facing South.
13	Panchayat Union Middle School, Nagalapuram - 636803., Terraced Main Building Facing East - North Wing.	31	Panchayat Union Elementary School, Rajagollahalli - 636807., Terraced Building Facing West - South Wing.
14	Panchayat Union Middle School (Boyar Street), Thalavaihalli - 636803., Terraced Building Facing East - North Wing.	32	Panchayat Union Elementary School, Rajagollahalli - 636807., Terraced Building Facing North - West Wing.
15	Panchayat Union Middle School, Marenahalli - 636803., Terraced Building Facing South - East Wing.	33	Panchayat Union Middle School Chinnaiyanur - 636813., Terraced Building, Facing North - East wing.
16	Panchayat Union Middle School, Pallapatti - 636803., Terraced Building Facing East.	34	Panchayat Union Middle School, Chinnaiyanur - 636813., Terraced Building, Facing North - Middle wing.
16A	Panchayat Union Middle School, Pallapatti - 636803., Terraced Building Facing East.	35	Panchayat Union Elementary School, Thippatti - 636813., Terraced Building, Facing South - East wing.
17	Panchayat Union Middle School, Pallapatti - 636803., Terraced Building Facing North.	36	Government Higher Secondary School, Bandahalli - 636803., Terraced New Building Facing East - North Wing Room No. 3.

Contd....

## Polling Station Level Election Results

### Polling Station-wise Votes Secured by Overall Top Five Parties in Dharmapuri Assembly in Assembly Election (AE) under Dharmapuri Parliamentary Constituency in Tamil Nadu (2021)

Number of Polling Station	Winner - Venkateshwaran.S.P. (PMK)	Runner-up - Subramani.P (DMK)	3rd - Rajendran.D.K. (AMMKMNKZ)	4th - Senthil Kumar (A) Senthil.A. (NTK)	5th - Jayavenkatesan.S.K. (MNM)	NOTA	Other	Total Votes Secured
30A	324	86	17	14	1	3	36	481
31	533	119	40	27	5	4	33	761
32	406	85	26	24	4	2	30	577
33	263	142	37	29	4	1	12	488
34	372	160	24	24	3	9	17	609
35	492	166	35	36	4	7	42	782
36	135	472	20	90	9	0	29	755
37	381	224	52	52	3	4	28	744
38	264	385	14	60	2	6	24	755
39	87	181	11	28	1	2	14	324
40	280	101	23	32	5	0	4	445
40A	258	127	10	14	1	0	16	426
41	306	161	18	24	4	2	7	522
42	281	342	41	21	6	1	7	699
43	464	198	15	29	6	3	35	750
44	241	309	36	69	12	6	29	702
45	145	350	36	88	2	5	19	645
46	597	113	19	40	3	5	11	788
47	332	162	10	35	6	5	15	565
48	131	253	25	37	5	5	25	481
49	195	415	72	72	10	3	41	808
50	494	159	29	42	4	6	30	764
51	298	121	10	87	2	4	11	533
51A	276	123	10	45	0	2	25	481
52	146	433	38	99	4	4	22	746
53	111	223	32	53	5	5	6	435
53A	118	252	37	18	5	1	20	451
54	434	107	29	24	1	4	33	632
55	387	336	22	39	4	8	25	821
56	424	205	22	46	6	7	16	726
57	186	473	38	56	3	2	44	802
58	349	63	27	26	3	5	27	500
59	293	90	65	32	3	5	13	501
59A	279	72	72	17	3	2	16	461
60	182	29	4	14	1	2	7	239

Contd....

**Polling Station Level Election Results**

**Winner, Runner-up and 3rd Party Position & Winning Margin According to Polling Stations in Dharmapuri Assembly in Assembly Election (AE) under Dharmapuri Parliamentary Constituency in Tamil Nadu (2021)**

Polling Station Number	Winner Party	Winner Votes (%)	Runner-up Party	Runner-up Votes (%)	Winning Margin Votes (%)	Third Party	Third Party Votes (%)	Other Votes (%)
65	PMK	295 (80.6)	DMK	33 (9.02)	262 (71.58)	AMMKMNKZ	13 (3.55)	25 (6.83)
66	DMK	449 (80.76)	PMK	55 (9.89)	394 (70.87)	NTK	21 (3.78)	31 (5.58)
67	PMK	596 (84.66)	DMK	63 (8.95)	533 (75.71)	NTK	25 (3.55)	20 (2.84)
68	PMK	236 (41.04)	DMK	229 (39.83)	7 (1.21)	AMMKMNKZ	53 (9.22)	57 (9.91)
68A	PMK	256 (46.38)	DMK	222 (40.22)	34 (6.16)	AMMKMNKZ	32 (5.8)	42 (7.61)
69	PMK	385 (54.92)	DMK	229 (32.67)	156 (22.25)	NTK	38 (5.42)	49 (6.99)
70	PMK	485 (59.95)	DMK	246 (30.41)	239 (29.54)	AMMKMNKZ	24 (2.97)	54 (6.67)
71	PMK	427 (66.72)	DMK	121 (18.91)	306 (47.81)	NTK	33 (5.16)	59 (9.22)
72	PMK	225 (55.42)	DMK	94 (23.15)	131 (32.27)	AMMKMNKZ	36 (8.87)	51 (12.56)
72A	PMK	263 (58.06)	DMK	121 (26.71)	142 (31.35)	AMMKMNKZ	22 (4.86)	47 (10.38)
73	PMK	284 (57.61)	DMK	107 (21.7)	177 (35.91)	AMMKMNKZ	44 (8.92)	58 (11.76)
73A	PMK	271 (59.17)	DMK	110 (24.02)	161 (35.15)	AMMKMNKZ	31 (6.77)	46 (10.04)
74	PMK	307 (62.4)	DMK	82 (16.67)	225 (45.73)	AMMKMNKZ	52 (10.57)	51 (10.37)
74A	PMK	284 (60.94)	DMK	89 (19.1)	195 (41.84)	AMMKMNKZ	52 (11.16)	41 (8.8)
75	PMK	308 (68.44)	DMK	101 (22.44)	207 (46)	NTK	19 (4.22)	22 (4.89)
75A	PMK	322 (71.08)	DMK	100 (22.08)	222 (49)	NTK	7 (1.55)	24 (5.3)
76	PMK	369 (72.64)	DMK	96 (18.9)	273 (53.74)	NTK	26 (5.12)	17 (3.35)
76A	PMK	345 (69.84)	DMK	109 (22.06)	236 (47.78)	AMMKMNKZ	10 (2.02)	30 (6.07)
77	PMK	352 (46.87)	DMK	340 (45.27)	12 (1.6)	NTK	21 (2.8)	38 (5.06)
78	PMK	472 (62.52)	DMK	174 (23.05)	298 (39.47)	AMMKMNKZ	37 (4.9)	72 (9.54)
79	PMK	345 (48.39)	DMK	287 (40.25)	58 (8.14)	NTK	39 (5.47)	42 (5.89)
80	DMK	240 (43.32)	PMK	232 (41.88)	8 (1.44)	NTK	44 (7.94)	38 (6.86)
80A	PMK	242 (46.99)	DMK	229 (44.47)	13 (2.52)	NTK	10 (1.94)	34 (6.6)
81	DMK	181 (44.91)	PMK	170 (42.18)	11 (2.73)	AMMKMNKZ	14 (3.47)	38 (9.43)
82	PMK	549 (63.76)	DMK	224 (26.02)	325 (37.74)	AMMKMNKZ	26 (3.02)	62 (7.2)
83	DMK	349 (55.05)	PMK	119 (18.77)	230 (36.28)	AMMKMNKZ	116 (18.3)	50 (7.89)
84	PMK	348 (56.49)	DMK	207 (33.6)	141 (22.89)	AMMKMNKZ	23 (3.73)	38 (6.17)
85	PMK	325 (55.37)	DMK	199 (33.9)	126 (21.47)	AMMKMNKZ	32 (5.45)	31 (5.28)
85A	PMK	304 (54.97)	DMK	191 (34.54)	113 (20.43)	AMMKMNKZ	22 (3.98)	36 (6.51)
86	PMK	355 (66.85)	DMK	119 (22.41)	236 (44.44)	AMMKMNKZ	20 (3.77)	37 (6.97)
86A	PMK	341 (65.33)	DMK	118 (22.61)	223 (42.72)	AMMKMNKZ	23 (4.41)	40 (7.66)
87	PMK	256 (46.8)	DMK	200 (36.56)	56 (10.24)	NTK	42 (7.68)	49 (8.96)
87A	PMK	226 (43.55)	DMK	188 (36.22)	38 (7.33)	AMMKMNKZ	44 (8.48)	61 (11.75)
88	DMK	203 (41.6)	PMK	191 (39.14)	12 (2.46)	AMMKMNKZ	40 (8.2)	54 (11.07)
89	DMK	348 (48.67)	PMK	231 (32.31)	117 (16.36)	MNM	48 (6.71)	88 (12.31)
90	DMK	276 (49.91)	PMK	171 (30.92)	105 (18.99)	MNM	39 (7.05)	67 (12.12)
91	DMK	189 (49.61)	PMK	113 (29.66)	76 (19.95)	MNM	32 (8.4)	47 (12.34)

Contd....

## Socio-Economic Amenities - Rural

### Access to Education Facilities

Particulars	Number of Villages (% of Population)				
	Available	Not Available	If Not Available (Distance of Nearest Facility)		
			A	B	C
Govt. Primary School	37 (100)	0 (0)	0 (0)	0 (0)	0 (0)
Private Primary School	13 (39)	24 (61)	0 (0)	0 (0)	0 (0)
Govt. Middle School	37 (100)	0 (0)	0 (0)	0 (0)	0 (0)
Private Middle School	12 (36)	25 (64)	0 (0)	0 (0)	0 (0)
Govt. Secondary School	21 (62)	16 (38)	11 (23)	1 (3)	0 (0)
Private Secondary School	10 (30)	27 (70)	0 (0)	0 (0)	0 (0)
Govt. Senior Secondary School	14 (45)	23 (55)	14 (28)	4 (10)	0 (0)
Private Senior Secondary School	6 (20)	31 (80)	1 (4)	0 (0)	0 (0)
Govt. Arts and Science Degree College	1 (4)	36 (96)	8 (22)	4 (9)	7 (19)
Private Arts and Science Degree College	3 (9)	34 (91)	3 (10)	4 (8)	8 (24)
Govt. Engineering College	0 (0)	37 (100)	1 (2)	0 (0)	0 (0)
Private Engineering College	2 (7)	35 (93)	5 (12)	21 (59)	8 (21)
Govt. Medicine College	0 (0)	37 (100)	5 (13)	8 (24)	24 (63)
Private Medicine College	0 (0)	37 (100)	0 (0)	0 (0)	0 (0)
Govt. Management Institute	0 (0)	37 (100)	0 (0)	0 (0)	0 (0)
Private Management Institute	2 (7)	35 (93)	6 (13)	21 (59)	8 (21)
Govt. Polytechnic	0 (0)	37 (100)	1 (2)	0 (0)	0 (0)
Private Polytechnic	5 (14)	32 (86)	16 (43)	13 (34)	2 (7)
Govt. Vocational Training School/ITI	1 (3)	36 (97)	1 (2)	1 (4)	9 (23)
Private Vocational Training School/ITI	1 (3)	36 (97)	9 (24)	10 (26)	5 (15)
Govt. Non Formal Training Centre	37 (100)	0 (0)	0 (0)	0 (0)	0 (0)
Private Non Formal Training Centre	0 (0)	37 (100)	0 (0)	0 (0)	0 (0)
Govt. School For Disabled	0 (0)	37 (100)	3 (5)	7 (24)	25 (66)
Private School For Disabled	1 (2)	36 (98)	1 (4)	0 (0)	0 (0)
Government Others	0 (0)	37 (100)	0 (0)	0 (0)	0 (0)
Private Others	0 (0)	37 (100)	0 (0)	0 (0)	0 (0)

Note : Distance A : Less than 5 km; B : Between 5-10 km; C : 10+ km.; Source : Data Analysis is based on 2011 Census.

## DISCLAIMER

The Terms of Use and Disclaimer of Datanet India Private Limited (hereinafter referred to as "Datanet") for use of this analysis report of **Dharmapuri Assembly Constituency (Dharmapuri Vidhan Sabha)** :-

1. **Assembly Factbook™** is a Registered Trade Mark owned by Datanet.
2. All the maps are sketched and graphical representation only and have not been drawn to the scale and also not to represent the actual geographical area or boundary of the unit.
3. The data for the aforesaid analysis is based on authentic sources and has been culled from the various publications of Census, CSO and NSSO for district and block level data, various central and state government departments, Central & State Elections Commissions and the concerned Returning Officers' releases, Electoral Rolls, Election results and allied publications, internal assessment, surveys, estimates and analysis. Therefore, certain adjustment of data at micro level may have been done to arrive closer to the macro data.
4. Data have been provided on an "As Is" and "As AVAILABLE" basis
5. The colours shown in the maps or diagram and charts of a particular party, alliance or AC are indicative and do not represent them.
6. This publication which includes maps, sheets, graphs and data would be the property under copyright of Datanet only. The user may use these for its internal study, analysis and research purposes. It's public display, re-selling or any commercial uses by the user are not allowed.
7. Datanet has taken due care and caution in compilation and processing of data and allied information, but does not guarantee the accuracy, adequacy or completeness of any information/analysis and will be not responsible for any errors or omissions or for the results obtained from the use of such information/analysis.
8. All the contents for the publication have been culled from various authentic sources and Datanet reasonably believes such sources to be reliable, but does not make any representations, express or implied as to the accuracy or fitness of use of such information. The information or contents of the information/analysis do not constitute advice and should not be relied upon in making (or refraining from making) any decision. Any reliance placed upon the information provided by Datanet is the sole responsibility and strictly at the user's risk.
9. In no event will Datanet be liable for any damages (including, without limitation, damages for loss of business projects, or loss of profits) arising in contract, tort or otherwise from the use of or inability to use any of its contents, or from any action taken (or refrained from being taken) as a result of using the analysis or any of its contents. Datanet its directors, owners, editors, officials, employees, distributor and agents or any associate will not be liable for any errors in the information contained or any consequences arising from the use of the contents of the provided information/analysis.
10. If any provision of these terms and conditions is held invalid or illegal or unenforceable for any reason by any court of competent jurisdiction, such provision shall be severed and the remainder of provisions of the terms and conditions shall continue in full force and effect as if the Term of Use had been executed with the invalid, illegal or unenforceable provision eliminated.
11. If there are any discrepancies in the information provided, please bring it to attention of Datanet for suitable rectification measures.



**Buy Online This Complete Book At**  
**Datanet India eBooks Store**

[www.indiastatpublications.com](http://www.indiastatpublications.com)

or go directly at

[http://www.indiastatpublications.com/  
Assembly\\_factbook/Tamil\\_Nadu/Dharmapuri/ Dharmapuri](http://www.indiastatpublications.com/Assembly_factbook/Tamil_Nadu/Dharmapuri/Dharmapuri)

 **india**stat**elections**

